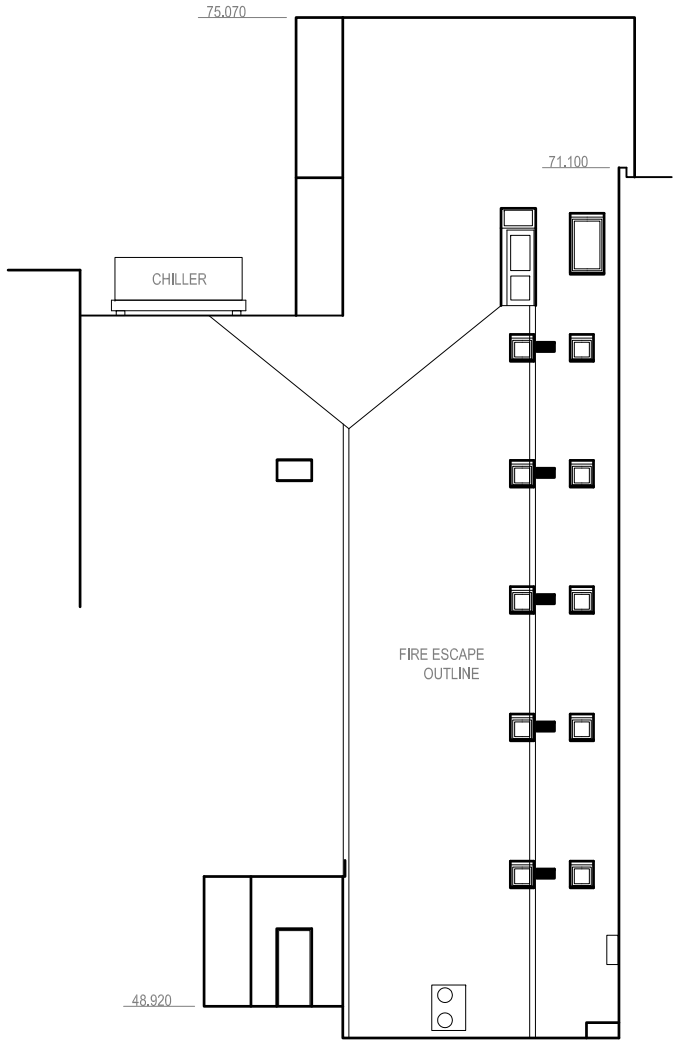

NORTH ELEVATION
Scale 1:200

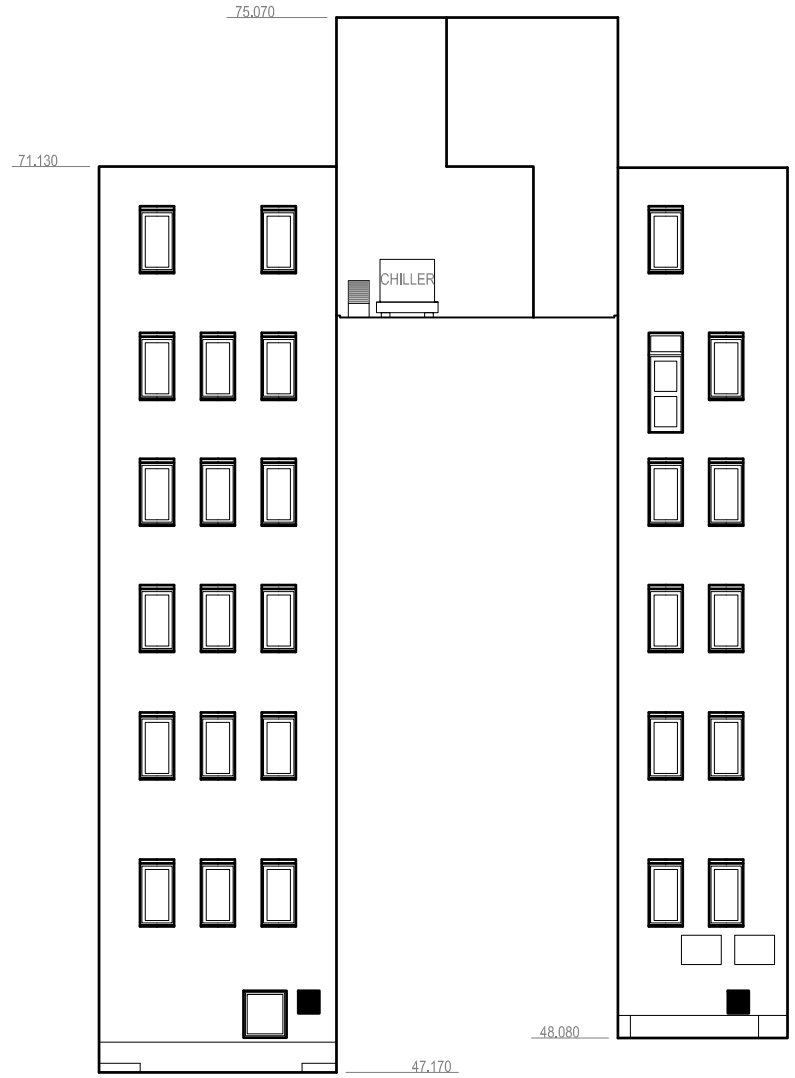

EAST ELEVATION
Scale 1:200

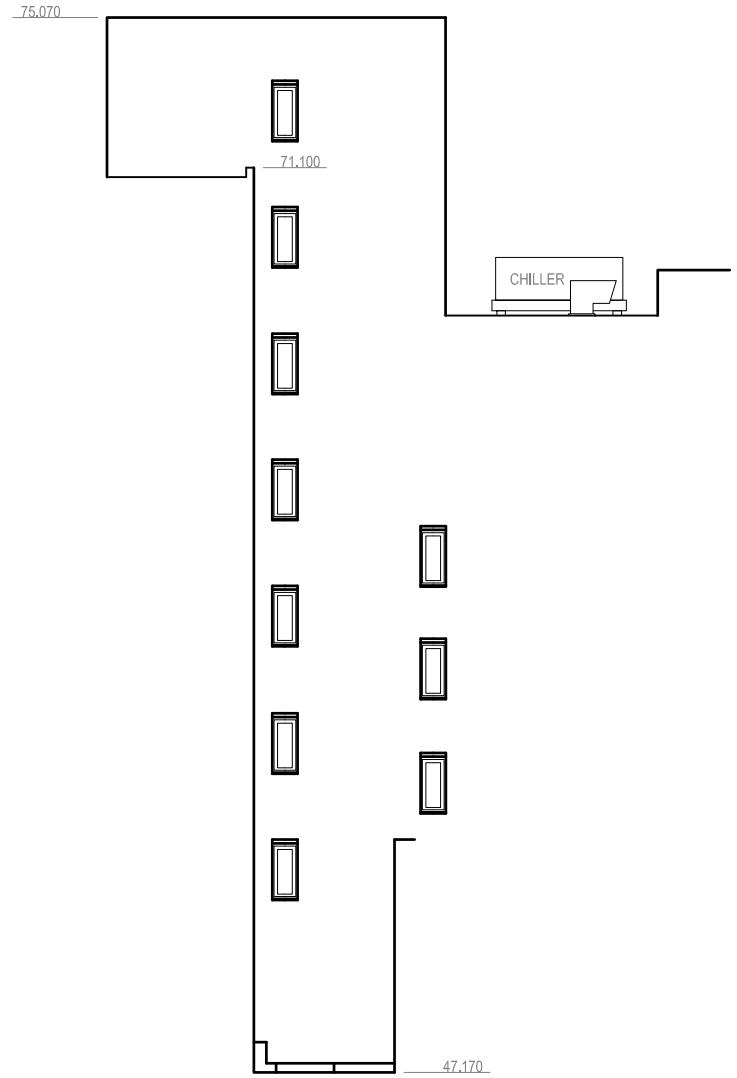

SOUTH ELEVATION
Scale 1:200

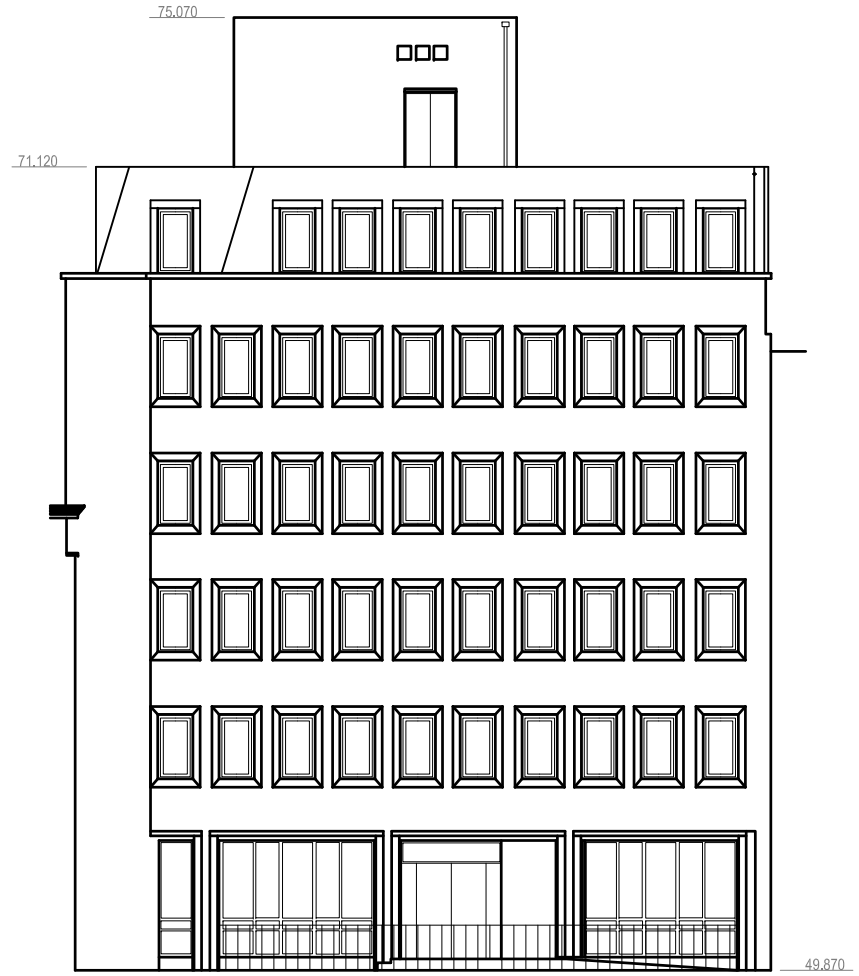

WEST ELEVATION
Scale 1:200

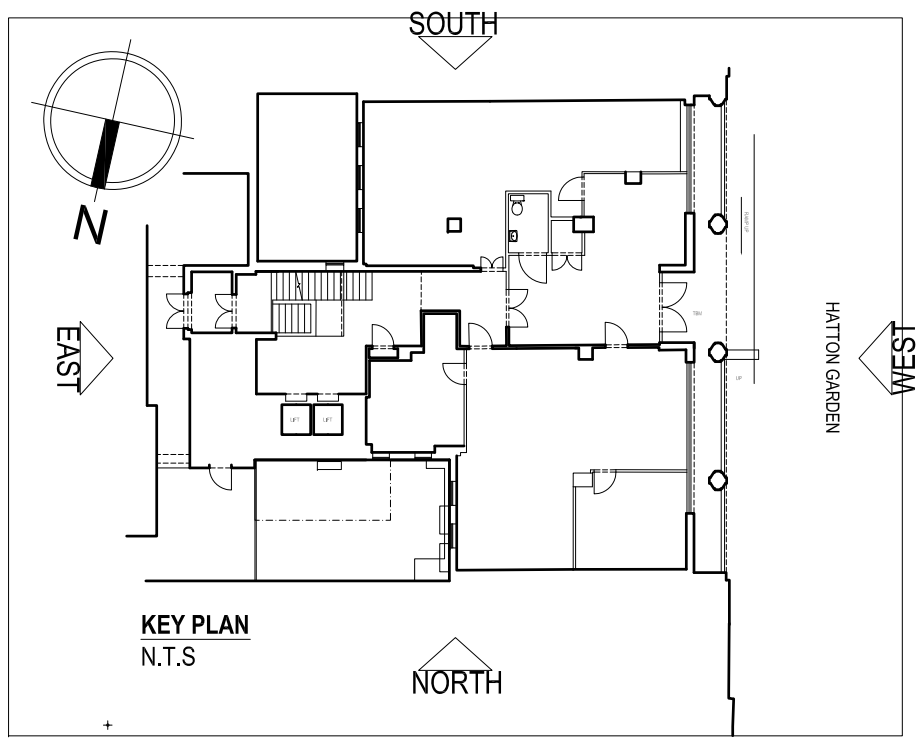

KEY PLAN
N.T.S

NOTES

All dimensions and levels to be checked by Contractor and verified before work commences; dimensions must be not be scaled from this drawing.

Copyright reserved.

EC REGULATIONS - GENERAL NOTE

Where reference is made on this drawing to British Standards or to specific manufacturer's products or trade names, this is intended to indicate a minimum acceptable standard of performance etc. Materials and components conforming to an equivalent European Standard may be used and supporting evidence shall be produced at tender stage to confirm fitness for purpose.

PLANNING ISSUE

ESTEL PROPERTY INVESTMENTS No.3 LTD

One Bridge Wharf
156 Caledonian Road, London N1 9UU
Tel: 020 7636 6833

Threeways House
36 George Street, Oxford OX1 2BJ
Tel: 01865 260 600

e-mail: info@tmd-surveyors.co.uk
www.tmd-surveyors.co.uk

tmd
chartered surveyors and project managers

Project
40-42 HATTON GARDENS
LONDON
EC1N 8EB

Drawing:
EXISTING
NORTH, EAST, SOUTH AND WEST ELEVATIONS

Scale:	Date:	Drawn By:	Checked By:
1:200@A3	MARCH 2015	GAW	DMC / TB

Job No.	Drg No.	Rev'n
7383	EX-10 A3	. . . . .