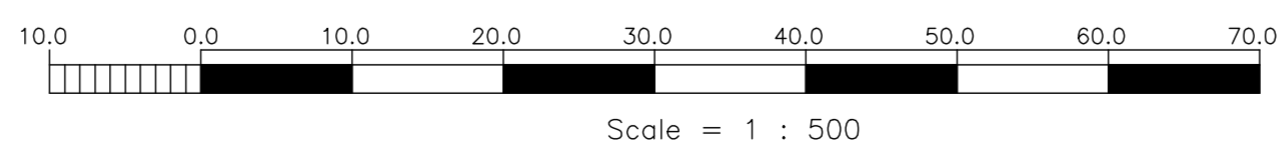
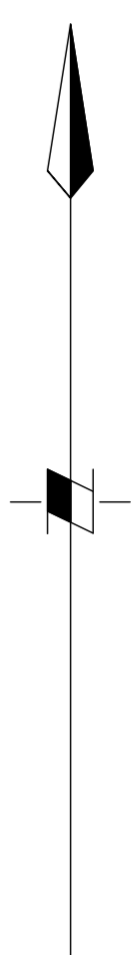
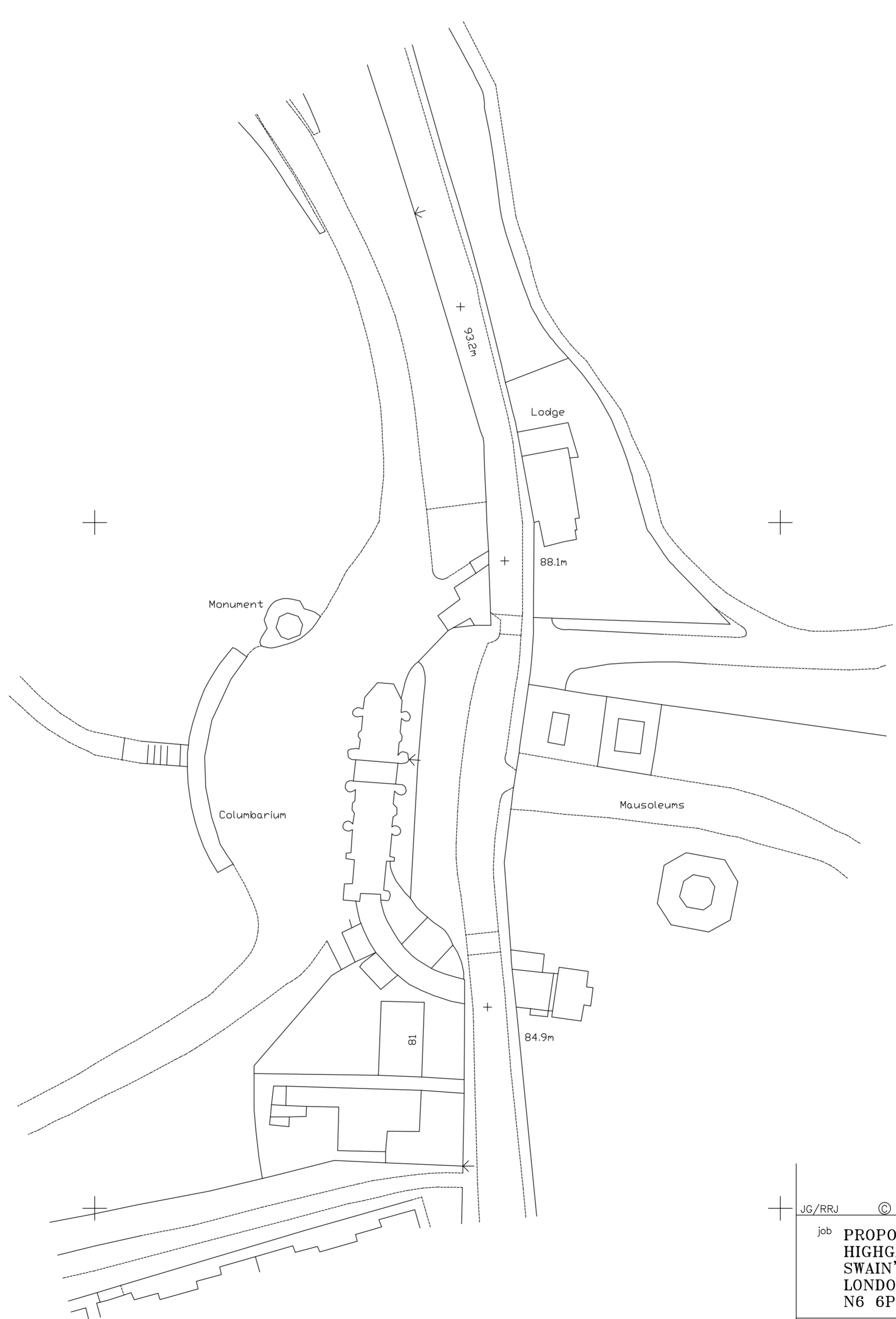


Notes

THIS SURVEY HAS BEEN PREPARED WITH A SCALING ACCURACY FOR A PLOT AT A SCALE OF 1/500



Scale = 1 : 500

JG/RRJ © ON CENTRE SURVEYS LTD. 2014

job **PROPOSED MAUSOLEUM  
HIGHGATE CEMETARY  
SWAIN'S LANE  
LONDON  
N6 6PJ**

client **CRAIG HAMILTON ARCHITECTS**

title ORDNANCE DATA	dwg no. 22395A/1
------------------------	---------------------

scale 1/500	date 23/6/2014
----------------	-------------------



**ON CENTRE SURVEYS LTD.**  
LAND & BUILDING SURVEYORS  
GEODETIC ENGINEERS  
2 CHARLES COURT, BUDBROOKE ROAD, WARWICK CV34 5LZ  
TEL: 01926 494294  
E-MAIL: info@oncentre.co.uk  
A member of The Survey Association