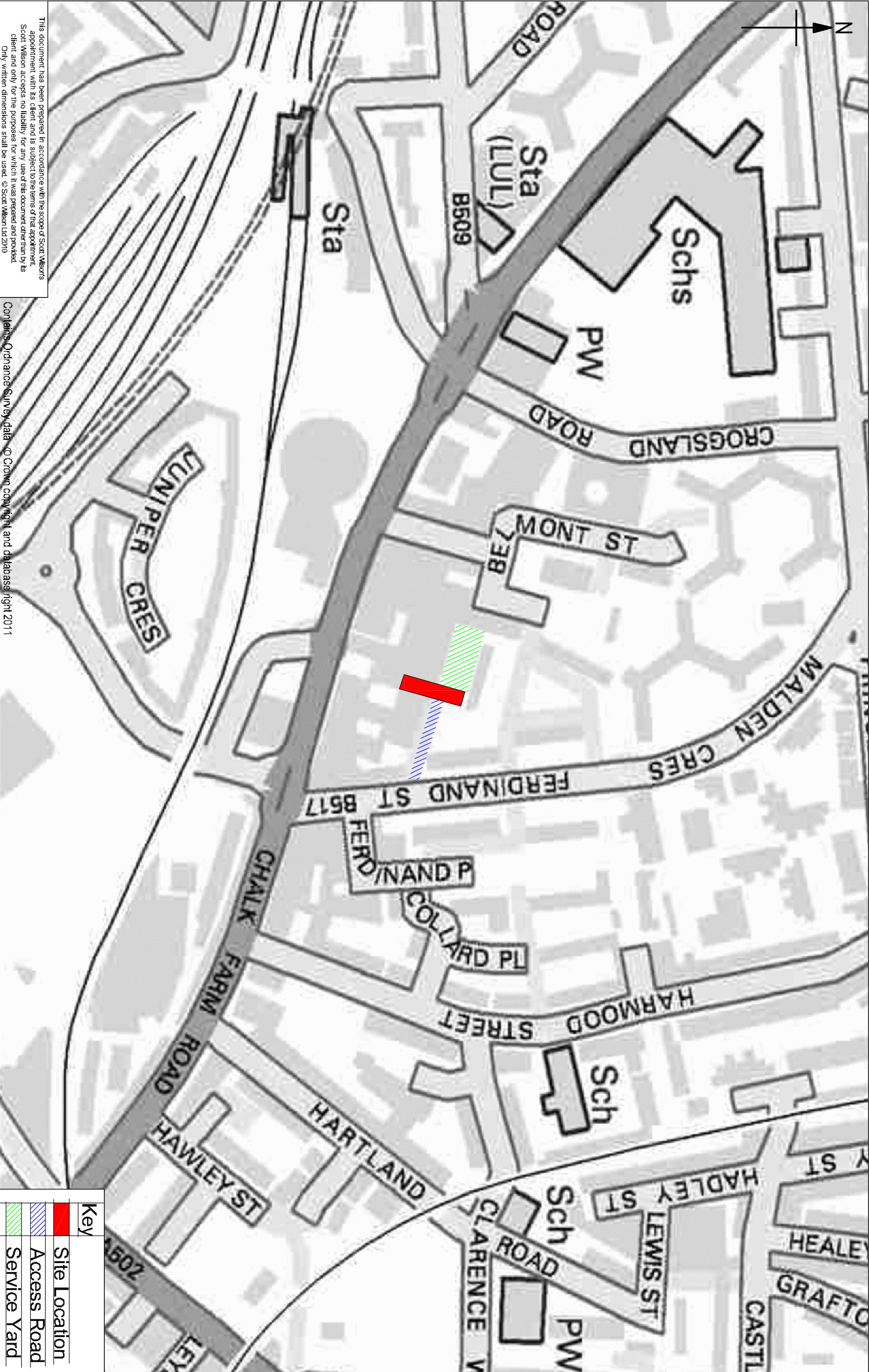



## Appendix A      Site Location Plan



This document has been prepared in accordance with the scope of Scott Wilson's appointment with its client and is subject to the terms of that appointment. Scott Wilson accepts no liability for any use of this document other than by its client and only for the purposes for which it was prepared and provided. Only written dimensions shall be used. © Scott Wilson Ltd 2010

Drawing Title

17, 25 & 27 Ferdinand Street, Camden  
Site Location Plan

FERD/001/001			
Scale at A3 : NTS			
Drw	CJB	App	BW
Rev			
Chk	KJP	Date	Dec 11
			Date

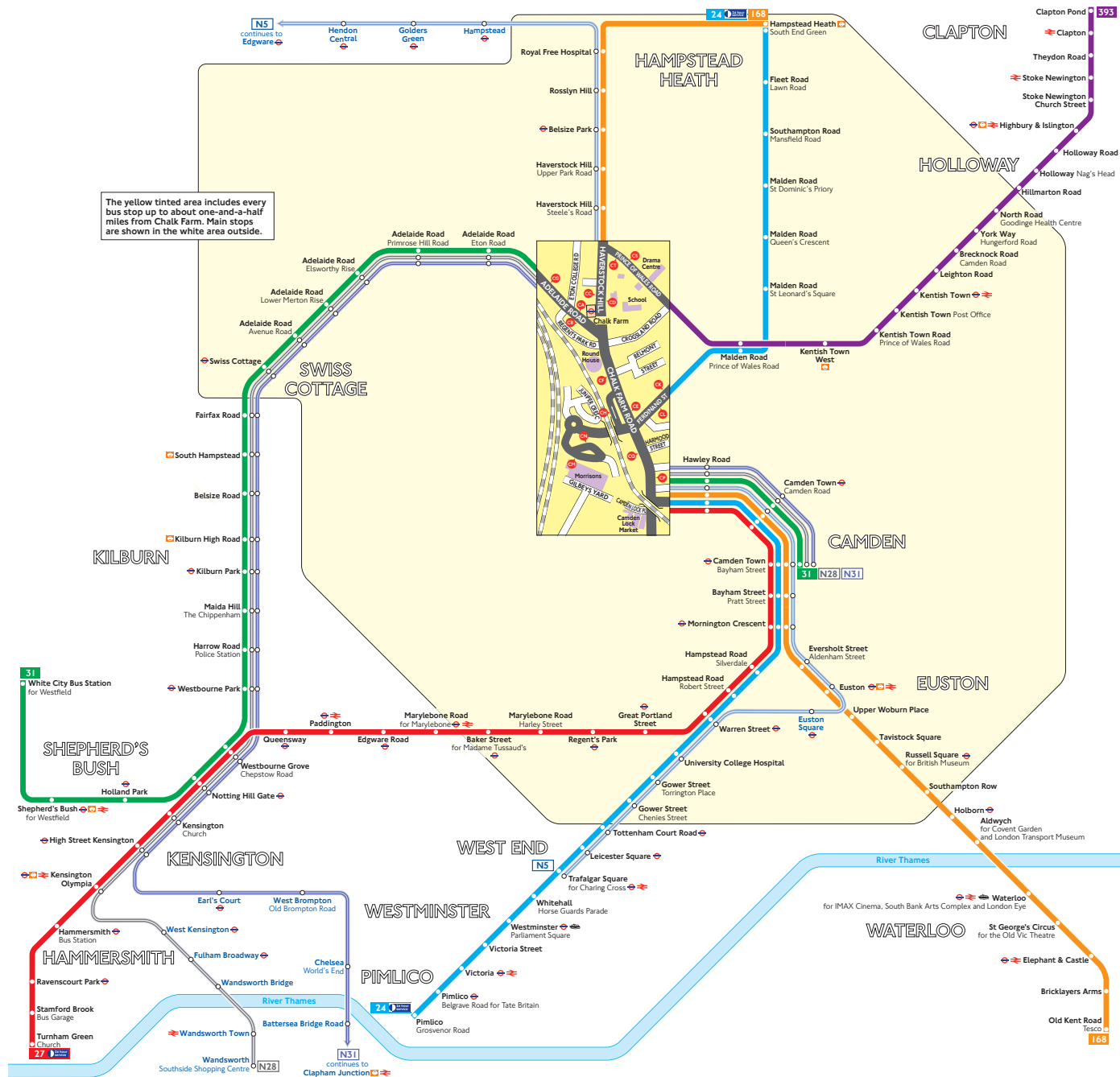
Key	
	Site Location
	Access Road
	Service Yard



www.urs-scottwilson.com

## Appendix B      Public Transport Plan & Local Bus Network Map

## Buses from Chalk Farm



## Route finder

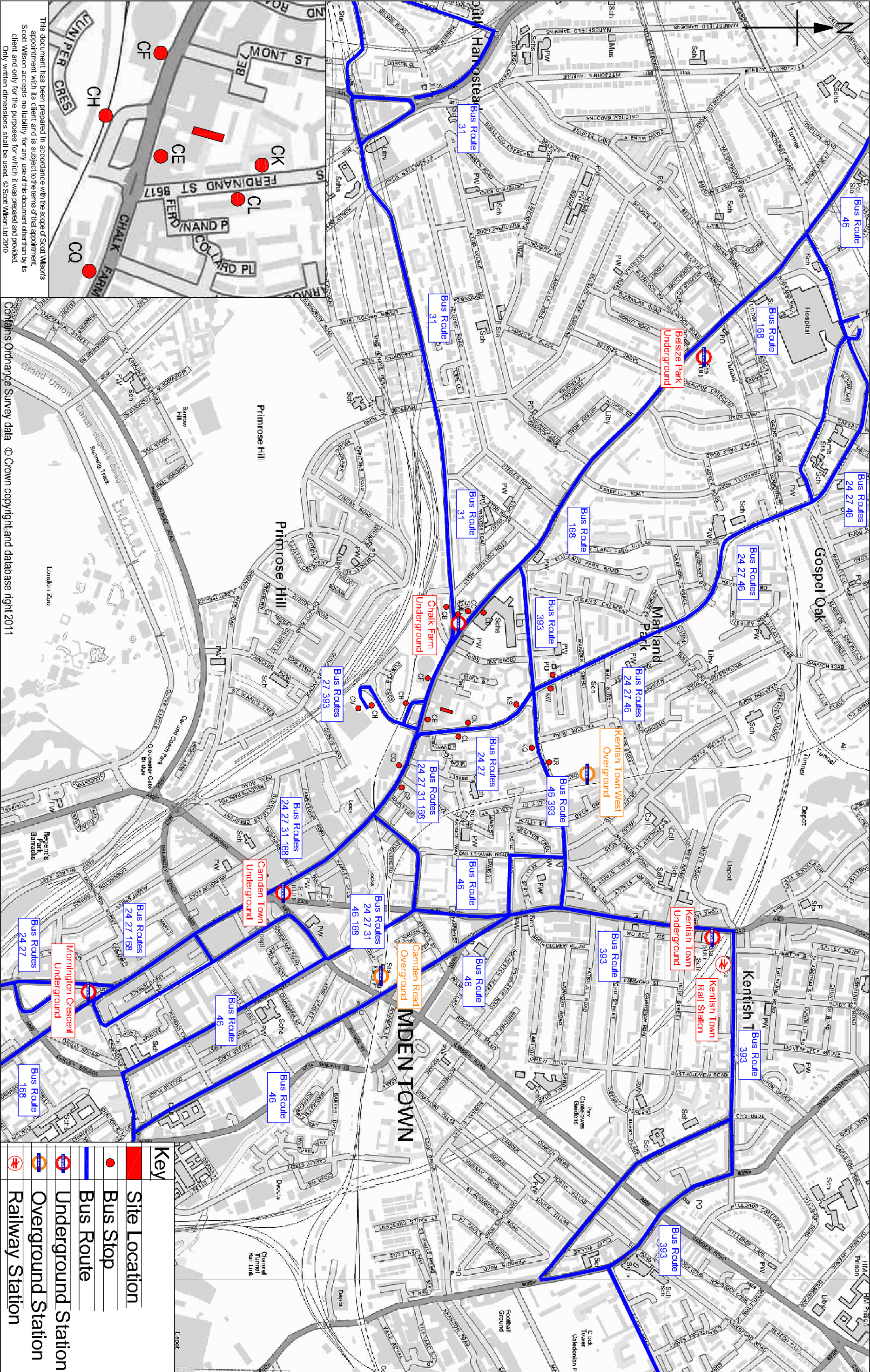
### Day buses including 24-hour services

Bus route	Towards	Bus stops
24 	Hampstead Heath	CK CO
	Pimlico	CE CL
27 	Turnham Green	CE CH
	Camden Town	CA CE
31	White City	CB CF CG
	Hampstead Heath	CC CF CG
168	Old Kent Road	CD CE
	Clapton	CC CF CH CN CS

### Night buses

Bus route	Towards	Bus stops
N5	Edgware	CC CF CG
	Trafalgar Square	CD CE
N28	Camden Town	CA CE
	Wandsworth	CB CF CG
N31	Camden Town	CA CE
	Clapham Junction	CB CF CG





This document has been prepared in accordance with the scope of Scott Wilson's appointment with its client and is subject to the terms of that appointment. Scott Wilson accepts no liability for any use of this document other than by its client and only for the purposes for which it was prepared and provided. Only written dimensions shall be used. © Scott Wilson Ltd 2010

Contains Ordnance Survey data © Crown copyright and database right 2011

# 17, 25 & 27 Ferdinand Street, Camden Public Transport Plan

FERD/001/002

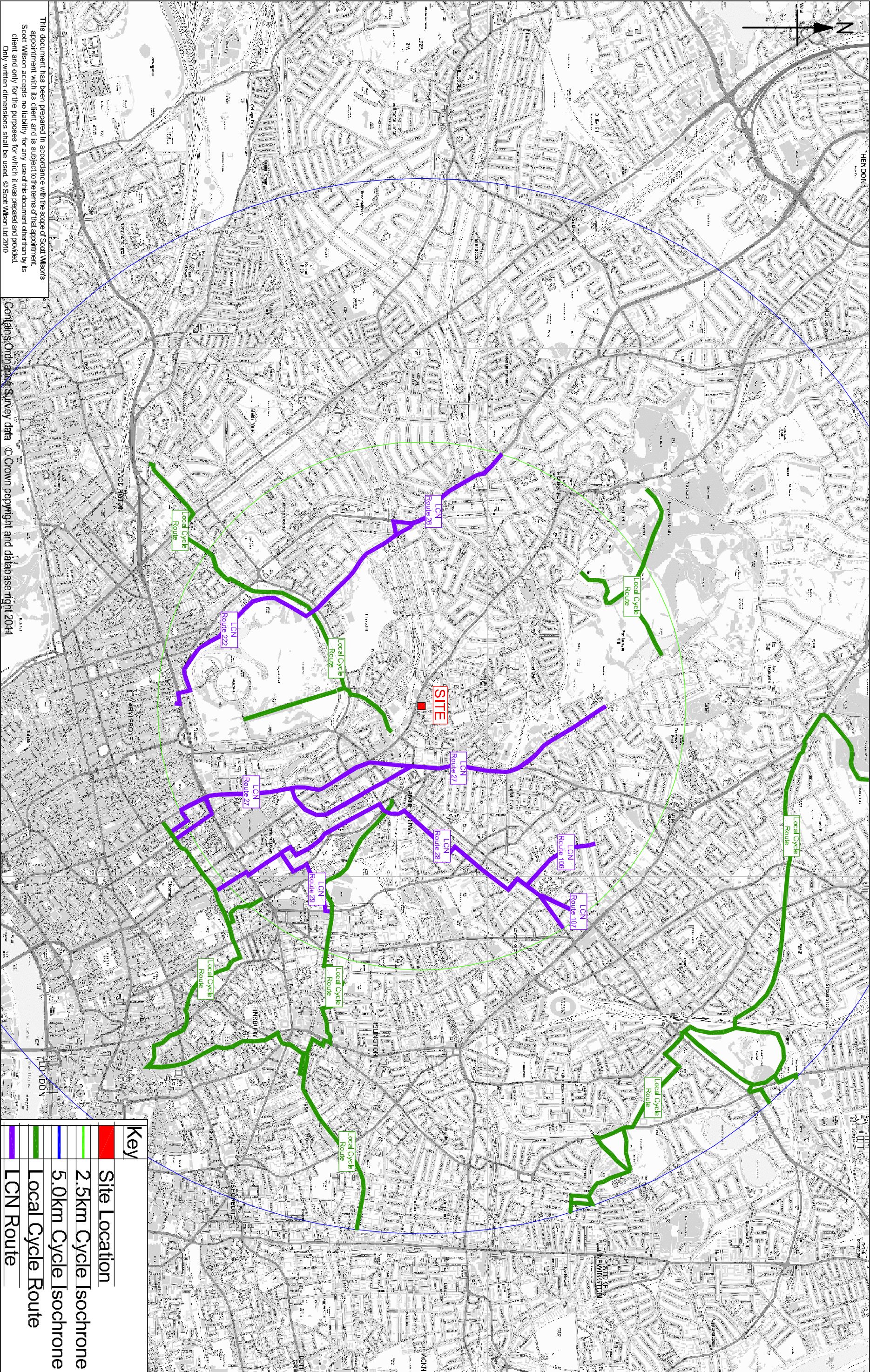
Scale at A3 : NTS

Dwn	CJB	App	BW	Rev
Chk	KJP			
		Date	Dec 11	

Key	
Site Location	Red dot
Bus Stop	Red circle
Bus Route	Blue line
Underground Station	Blue circle with 'U'
Overground Station	Blue circle with 'O'
Railway Station	Red circle with 'R'

## Appendix C      Cycle Route and Catchment Plan





Drawing Title

# 17, 25 & 27 Ferdinand Street, Camden Cycle Route and Catchment Plan

FERD/001/003

Scale at A3 : NTS

Drw	CJB	App	BW	Rev
Chk	KJP	Date	Dec 11	Date



www.urs-scottwilson.com