1. This Drawing to be read in conjunction with all other Engineers, Architects and Specialists drawings and specifications.
2. No dimensions are to be scaled from this drawing.
3. No deviation may be made from the details shown on this drawing without prior agreement of the Engineers.
4. Any discrepancy between this drawing and any other document should be referred immediately to the Engineer.

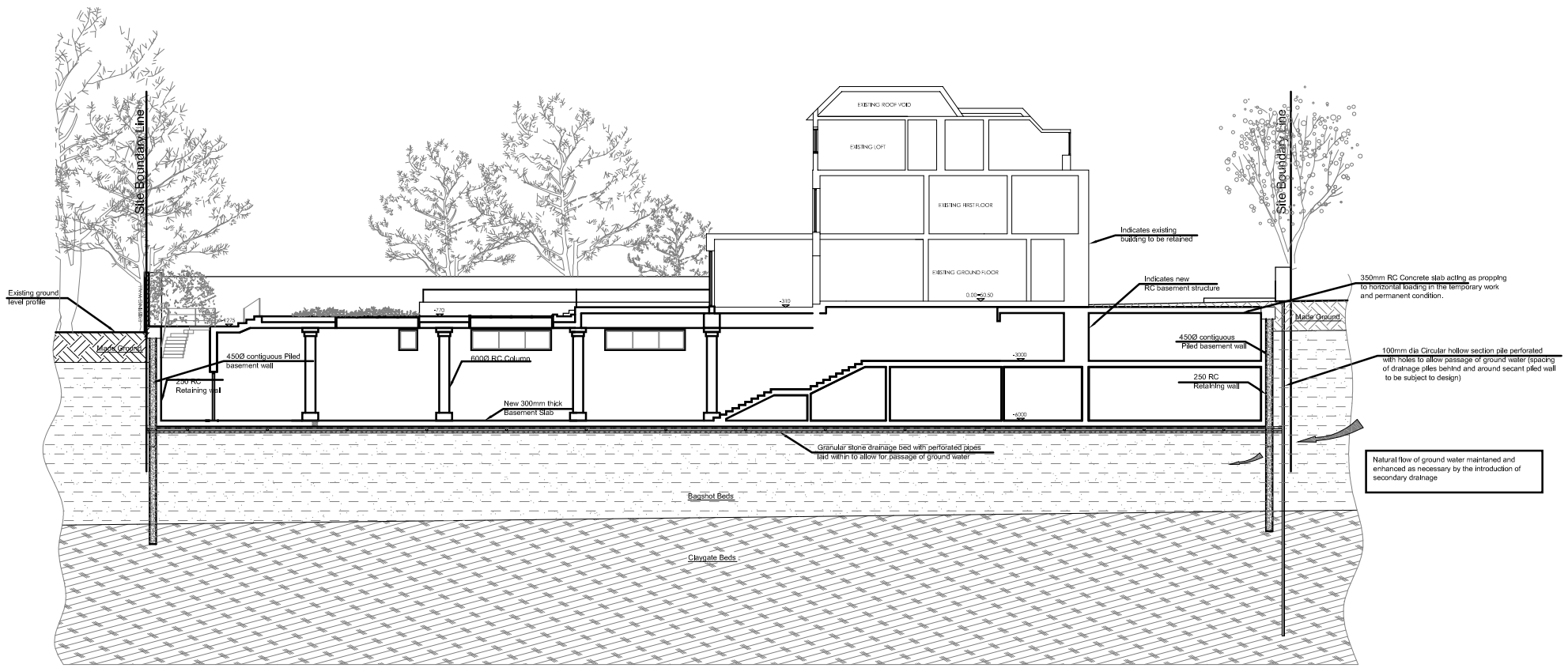

Building Section Indicating Drainage and Geology
(SCALE 1:150)

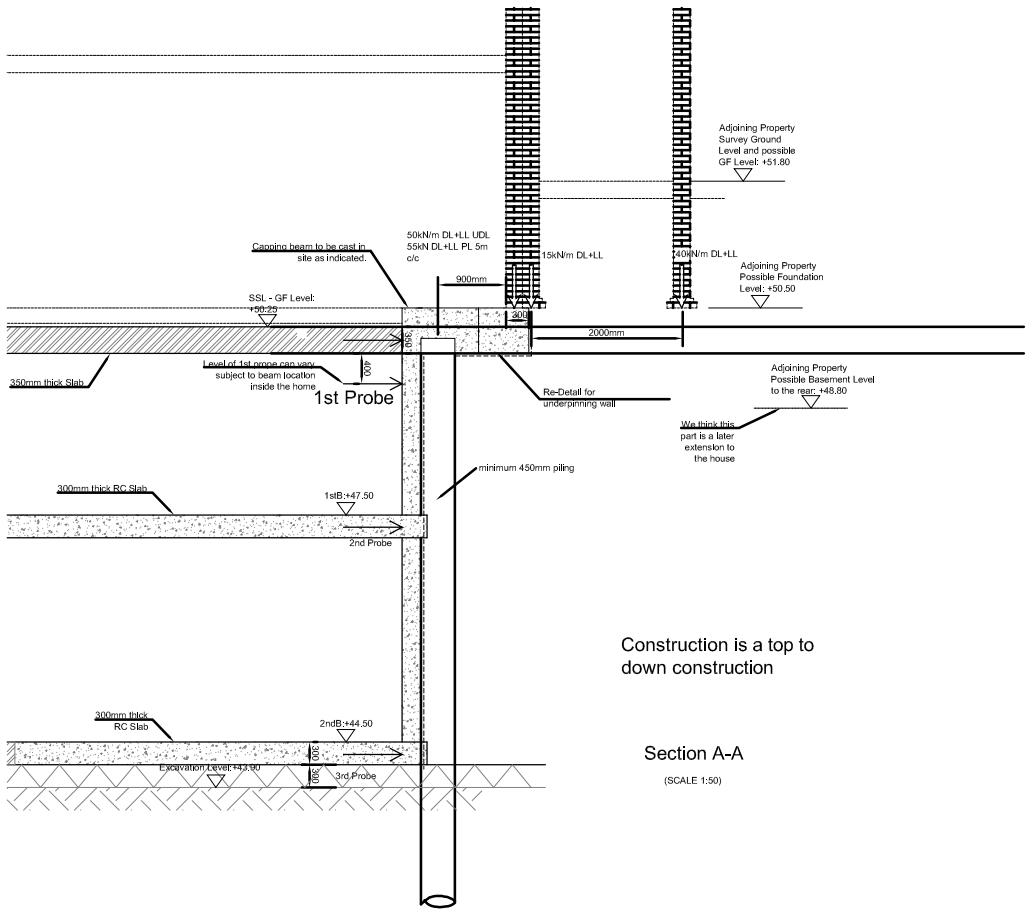

Construction is a top to down construction

Section A-A
(SCALE 1:50)

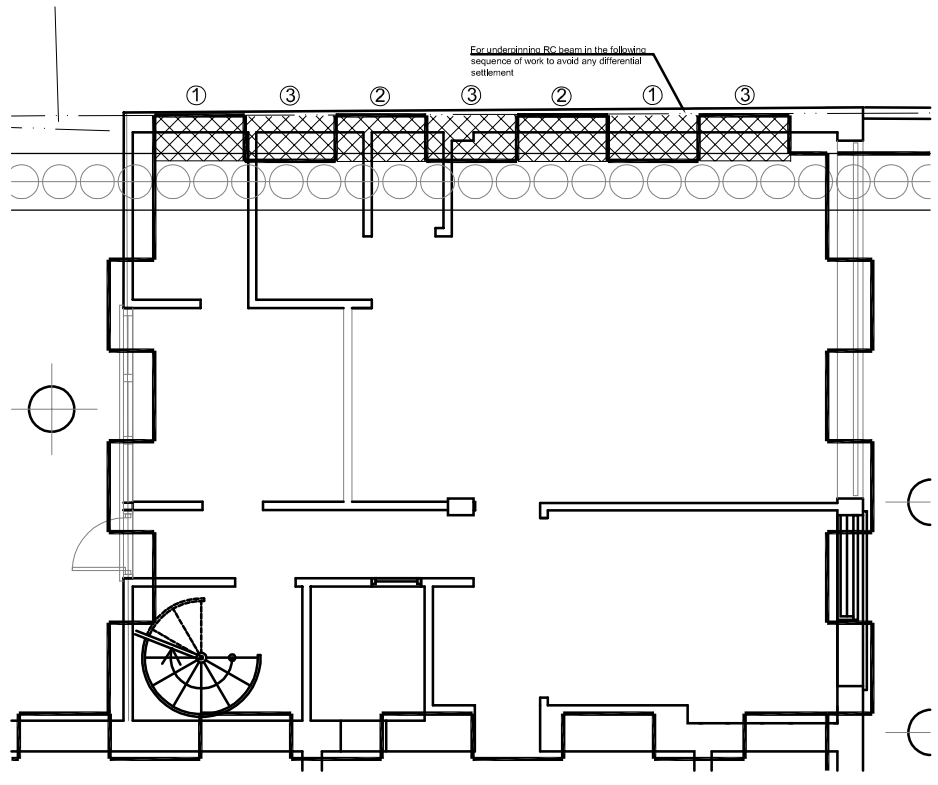

Enlarge plan for boundary wall at No.5
(SCALE 1:50)

Ref.	Revisions	By	Date
A	Drawing For Constrcution	AK	16.12.14

3 Kidderpore Avenue,
Hampstead
London, NW3 7SX,

FOR CONSTRUCTION (D&B)

Building Section Indicating Drainage and Geology & Section A-A

taylor whalley spyra
consulting civil and structural engineers
3 Dufferin Avenue, Barbican, LONDON EC1Y 8PQ
Tel (020) 7253 2626 Fax (020) 7253 2767
E-mail: tws@tws.uk.com Website: www.tws.uk.com

Scale at A1	Date	Drawn By	
1:100	02.09.09	GB	

Project No.	Drg No.	Rev.
8148	TM01	A