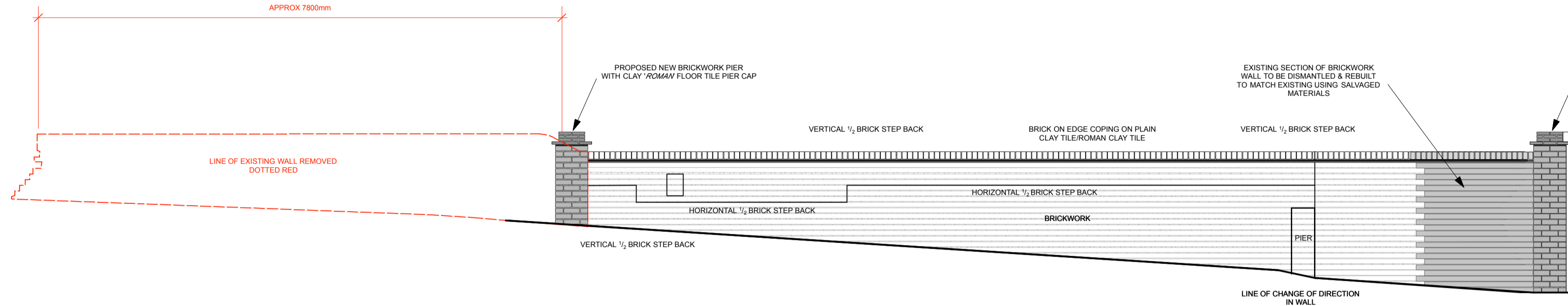
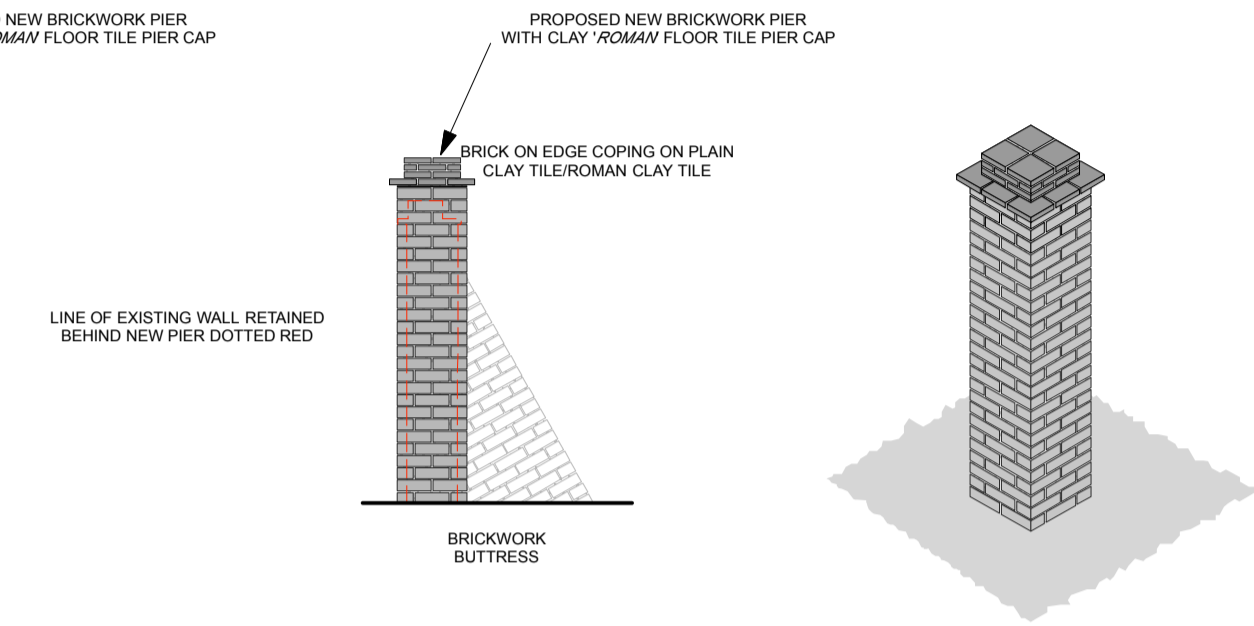


**NORTH EAST (RETURN)
ELEVATION**
Scale: 1 : 50 @ A1

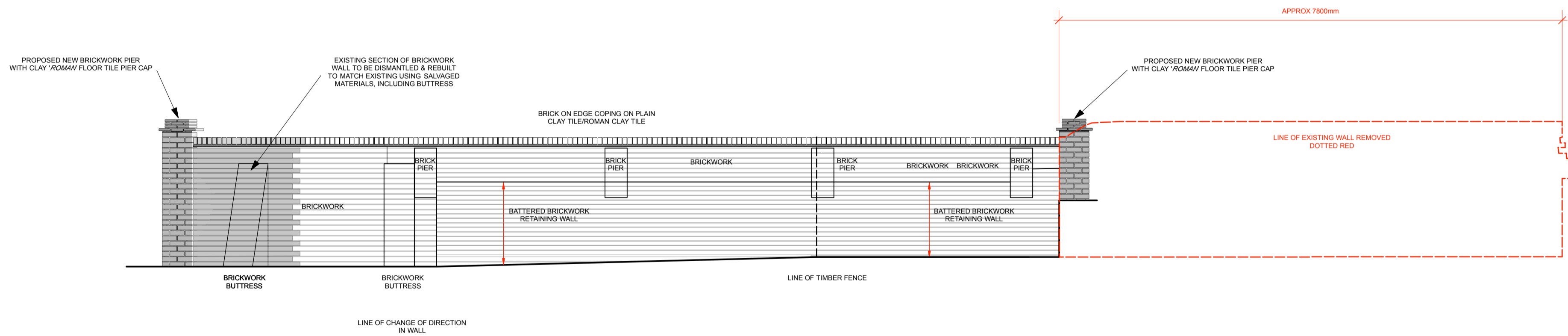


NORTH WEST ELEVATION
Scale: 1 : 50 @ A1

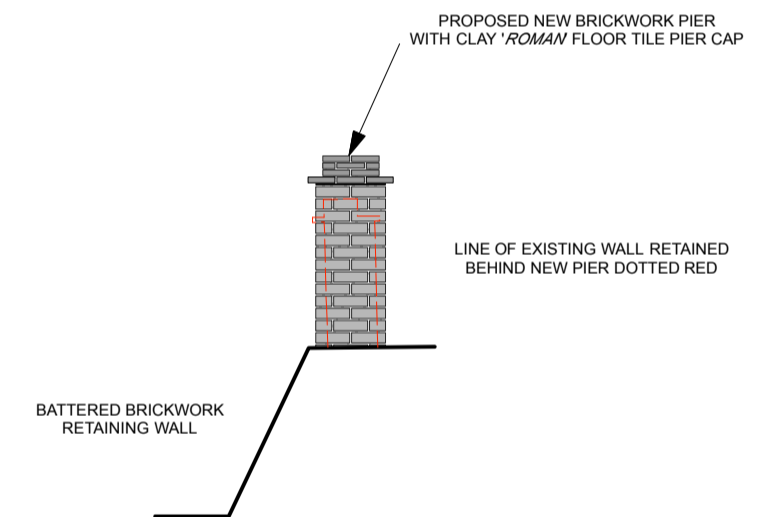


**SOUTH WEST (RETURN)
ELEVATION**
Scale: 1 : 50 @ A1

**ISOMETRIC VIEW OF
NEW GATE PIER**
Scale: 1 : 50 @ A1



SOUTH EAST ELEVATION
Scale: 1 : 50 @ A1



**NORTH EAST (RETURN)
ELEVATION**
Scale: 1 : 50 @ A1

GENERAL NOTES:

1. Do not scale from this drawing. Use figured dimensions only. Contractor to check dimensions on site prior to construction and notify CA of any discrepancy.
2. This drawing is to be read in conjunction with all other relevant contract drawings, specifications & Schedules.
3. If in doubt: Ask
4. Scott & Twine Architects shall be notified in writing of any discrepancies.

KEY:

NOTES:

1. Drawing to be read in conjunction with drawings: 2228-17/01/01 Wall in West Hill Garden: Plan as Existing; 2228-17/01/05 Wall in West Hill Garden: Photographs as Existing - Taken 21st January 2015

Rev	Date	Description	By
A	29.01.15	Survey information amended/added	MJT

Client
**WITANHURST CONSTRUCTION
MANAGEMENT LIMITED**

scott&twine
ARCHITECTS & INTERIOR DESIGNERS
The Old Power Station, Mortlake High Street
London SW14 8SN
T +44 (0) 20 3355 9699
www.scott-twine.co.uk

Issue
PLANNING
Preliminary / Planning / LBC / Tender / Construction / As Built

Project
41 HIGHGATE WEST, LONDON N6

Title WALL IN THE WEST HILL GARDEN: ELEVATION AS PROPOSED	
Date JAN 2015	Scale 1:50 @ A1
Drawn By MJT	Checked By ST
Drawing Number 2228-17/01/04	Revision A