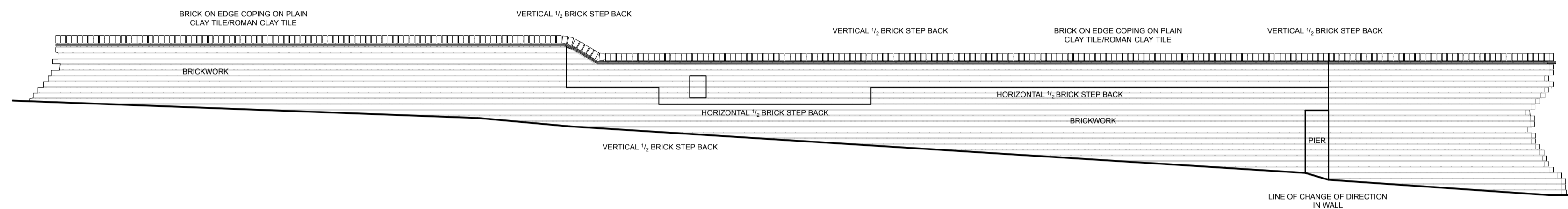
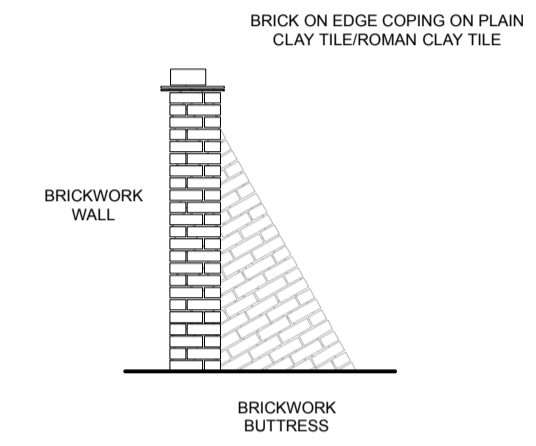


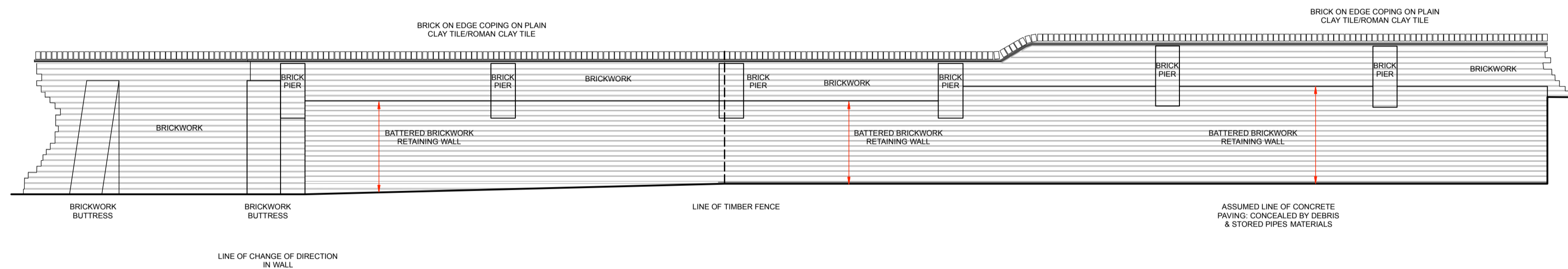
**NORTH EAST (RETURN)
ELEVATION**
Scale: 1 : 50 @ A1



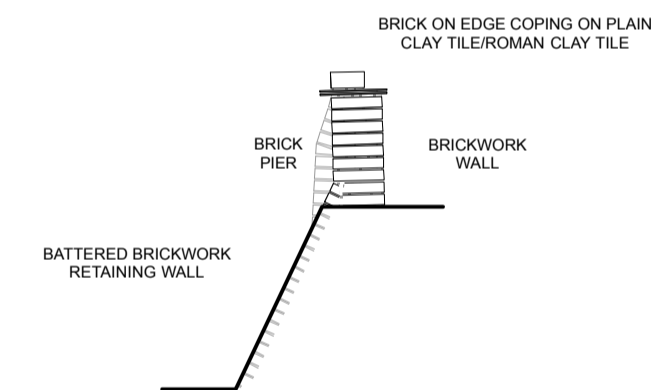
NORTH WEST ELEVATION
Scale: 1 : 50 @ A1



**SOUTH WEST (RETURN)
ELEVATION**
Scale: 1 : 50 @ A1



SOUTH EAST ELEVATION
Scale: 1 : 50 @ A1



**NORTH EAST (RETURN)
ELEVATION**
Scale: 1 : 50 @ A1

GENERAL NOTES:

- Do not scale from this drawing. Use figured dimensions only. Contractor to check dimensions on site prior to construction and notify CA of any discrepancy.
- This drawing is to be read in conjunction with all other relevant contract drawings, specifications & Schedules.
- If in doubt: Ask
- Scott & Twine Architects shall be notified in writing of any discrepancies.

KEY:

NOTES:

- Drawing to be read in conjunction with drawings: 2228-17/01/01 Wall in West Hill Garden: Plan as Existing; 2228-17/01/05 Wall in West Hill Garden: Photographs as Existing - Taken 21st January 2015

Rev	Date	Description	By
A	29.01.15	Survey information amended/added	MJT

Client
**WITANHURST CONSTRUCTION
MANAGEMENT LIMITED**

scott&twine
ARCHITECTS & INTERIOR DESIGNERS
The Old Power Station, Mortlake High Street
London SW14 8SN
T +44 (0) 20 3355 9699
www.scott-twine.co.uk

Issue PLANNING <small>Preliminary / Planning / LBC / Tender / Construction / As Built</small>	
Project 41 HIGHGATE WEST, LONDON N6	Date JAN 2015
Drawn By MJT	Checked By ST
Drawing Number 2228-17/01/02	Revision A

Title WALL IN THE WEST HILL GARDEN: ELEVATION AS EXISTING	
Date JAN 2015	Scale 1:50 @ A1
Drawn By MJT	Checked By ST
Drawing Number 2228-17/01/02	Revision A