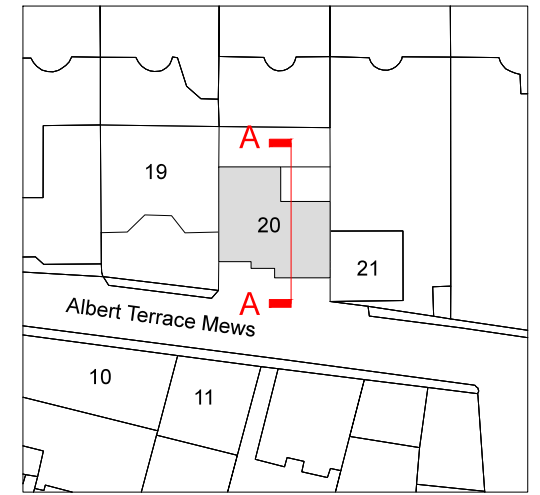
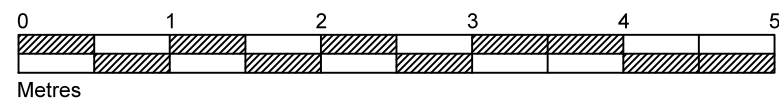


Boundary line

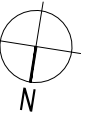
Boundary line



EXISTING SECTION AA



KEY PLAN  
nts



A	ISSUED FOR PLANNING	12.01.2015
REV	Description	Date

Scale 1:50

Size A3

Drawn by AH

Client  
**JONATHAN MORLEY**

Project  
**20 ALBERT TERRACE MEWS,  
NW1**

Title  
**SECTION AA  
AS EXISTING**

File name 1403-SE-001	Rev <b>A</b>
--------------------------	-----------------

Status  
**PLANNING**