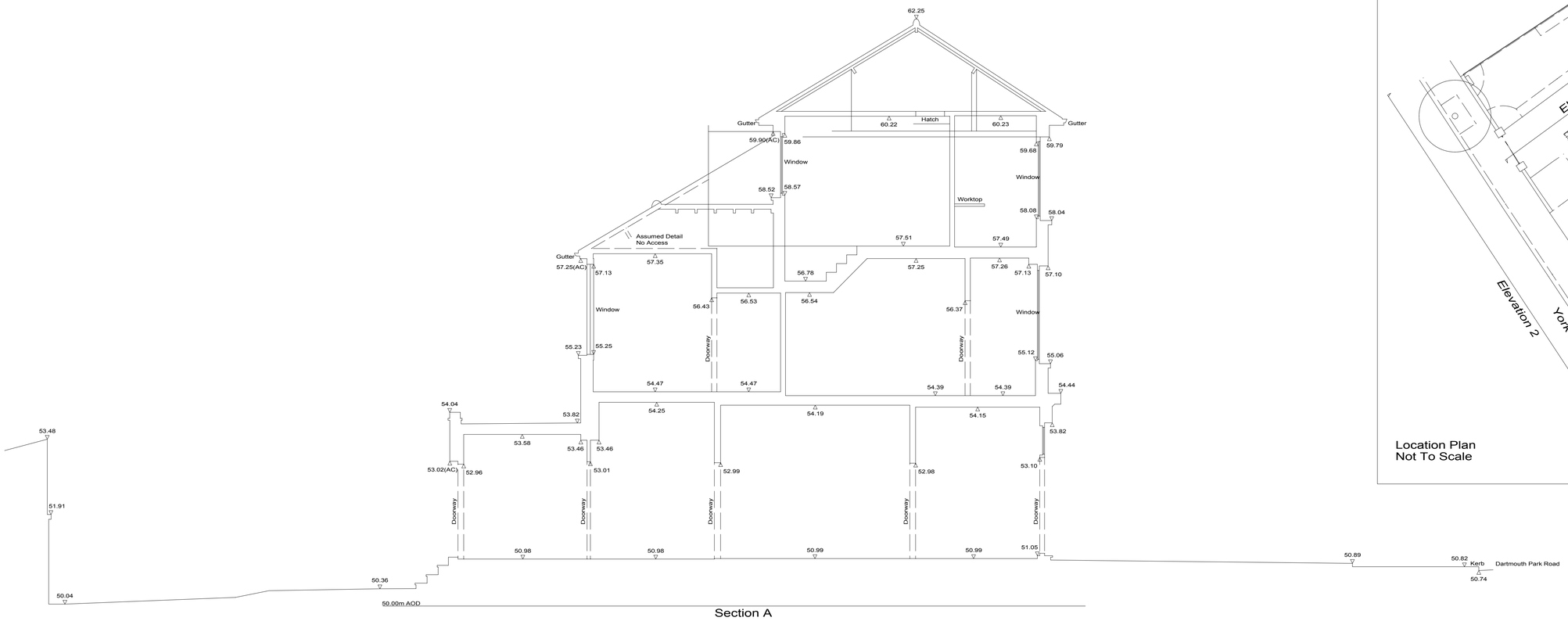

Section A

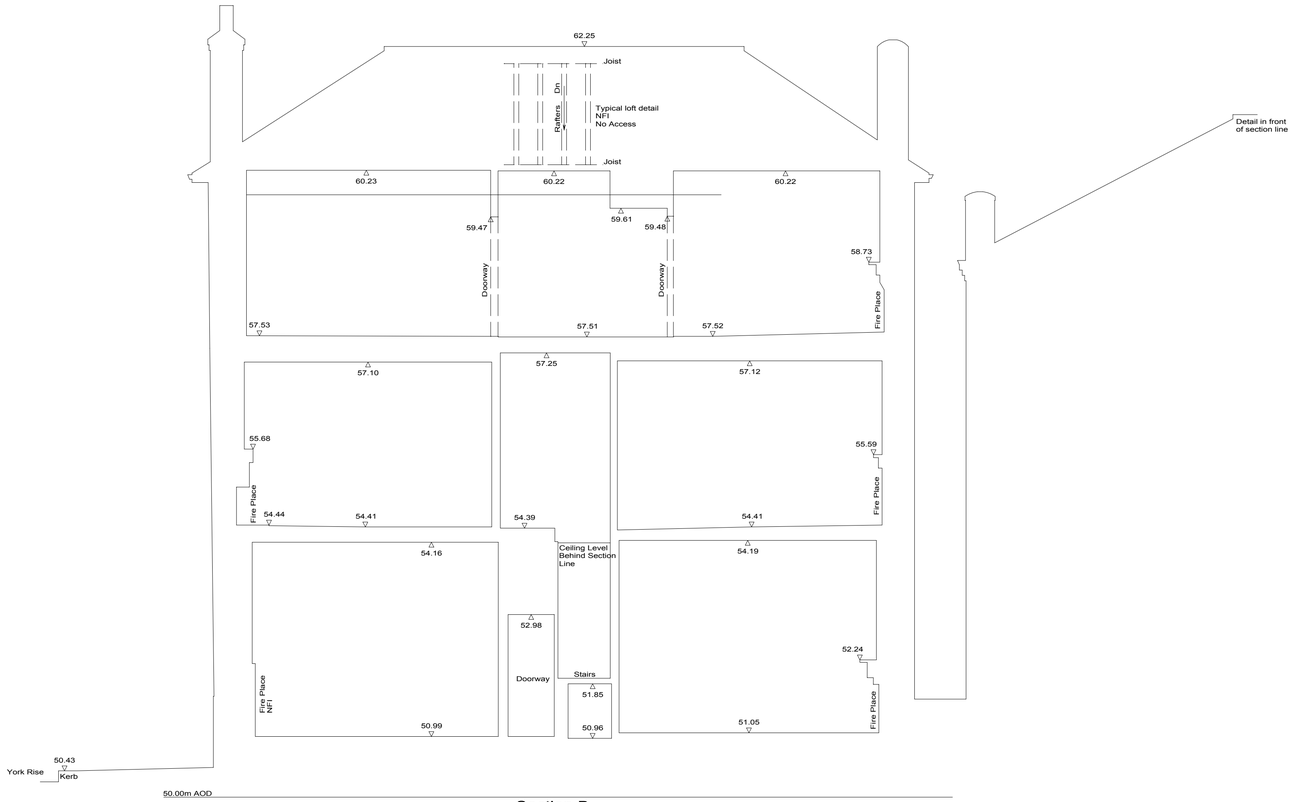

Section B

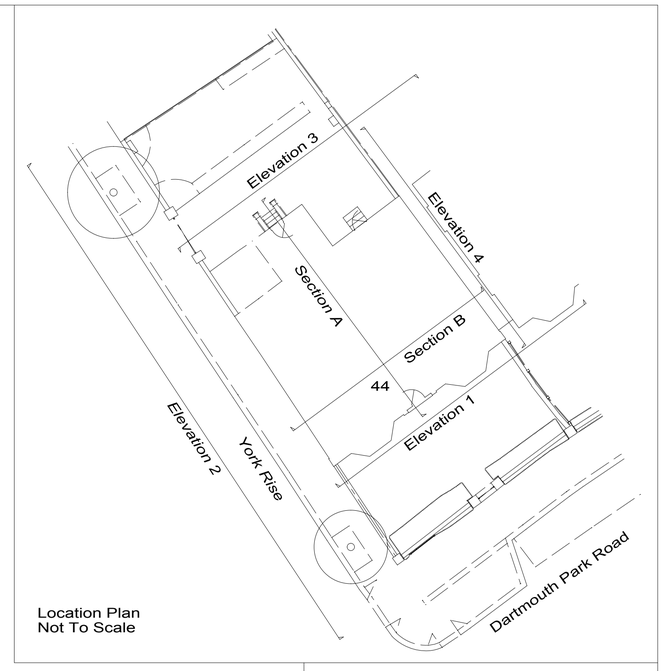

Location Plan
Not To Scale

ABBREVIATIONS FOR BUILDING SURVEYS

Levels

AC= Arch Crown Level
BS= Bottom of Slope
Ch= Channel Level
CL= Ceiling Level
cl= Cover Level
DH= Door Head Level
DS= Door Soffit
E= Eave Level
FCL= False Ceiling Level
FFL= False Floor Level
FL= Floor Level
Gut= Gutter Level
H= Height =
i= Invert Level
J= Joist Level
P= Pitch Level
Pli= Plinth Level
PW= Parapet Wall Level
R= Ridge Level
RL= Roof Level
SL= Soffit Level
SP= Spring Point Level
TOW= Top of Wall
TS= Top of Slope
V= Valley Level
WH= Window Head Level
WS= Window Sill Level
WAC= Window Arch Crown
WSP= Window Spring Point

Abbreviations

AB Alarm Bell
ACD Auto Cash Dispenser
ACU Air Condition Unit
BGP Break Glass Point
BL Basement Light
Blr Boiler
Box Boxing
BS Blanked Socket
BT Brit Telecom Cover
CED Card Entry Device
CH Coal Hole
CN Cistern
CS Coping Stone
Cup Cupboard
DLS Double light switch
DPC Damp Proof Course
DR Dry Riser
DS Double Socket
EM Electricity Meter
FA Fire Alarm
FB Fuse Box
FBlk Fire Blanket
FBuk Fire Bucket
F Ex Fire Extinguisher
FH Fire Hydrant
FHR Fire Hose Reel
FLG Flashing
FS Fused Switch
G Gully
GM Gas Meter
GV Gas Valve
HB Hand Basin
Htr Heater
HWC Hot Water Cylinder
IC Inspection Cover
JB Junction Box
LS Light Switch
M Meter
MH Manhole
(N/A)No Access
NFI No Further Info
PLS Pull Light Switch
Rad Radiator
RE Rodding Eye
RM Rising Main
RSC Rolled Steel Column
RSJ Rolled Steel Joist
RWP Rain Water Pipe
SL Skylight
SLt Spot Light
Sm D Smoke Detector
SPt Shaver Point
Spk Sprinkler
SS Single Socket
SV Stop Valve
Th Thermostat
V Vent
VP Vent Pipe
WC Water Closet
Wtlr Water Heater
WLt Wall Light
WP Waste Pipe

Descriptions

C- Ceiling Type
F- Floor Type
W- Wall Type

Services

Ey- Electricity
Gs- Gas
Wr- Water
Tm- Telecom
HV- HVAC
Sy- Security
Cs- Communications

E . L . S
LAND CONSULTANTS
LIMITED
Land & Building Surveyors

Poole House, 1-3 Poole Road,
Woking, Surrey GU21 6WW
Telephone 01483 751222
Fax No 01483 750687
Email info@els-woking.co.uk

Client

Peter Stern Architect & Designer
33 Denman Drive North
London
NW11 6RD

Job Title

44 Dartmouth Park Road

London NW5

Digital Computer Survey
This drawing is available as a Data file for all major CAD Systems

Control System
The Grid and coordinates shown are based on O.S National Grid

Levelling
All levels based on O.S. Datum Newlyn via GPS Observations

Location of Bench Mark	Value	O.S. Grid Position
Survey Station A1	50.813m	528772.781 E 186086.740 N

Scale	Date
1:50m @ A1	January 2015

Drawing Title

Sections

Drawn by PC Checked by ELS	Job Number Z079 Z079 SECTIONS	Date Time	13/01/2015 16:26

Web Site HTTP://www.els-woking.co.uk Email info@els-woking.co.uk