Elevation 1

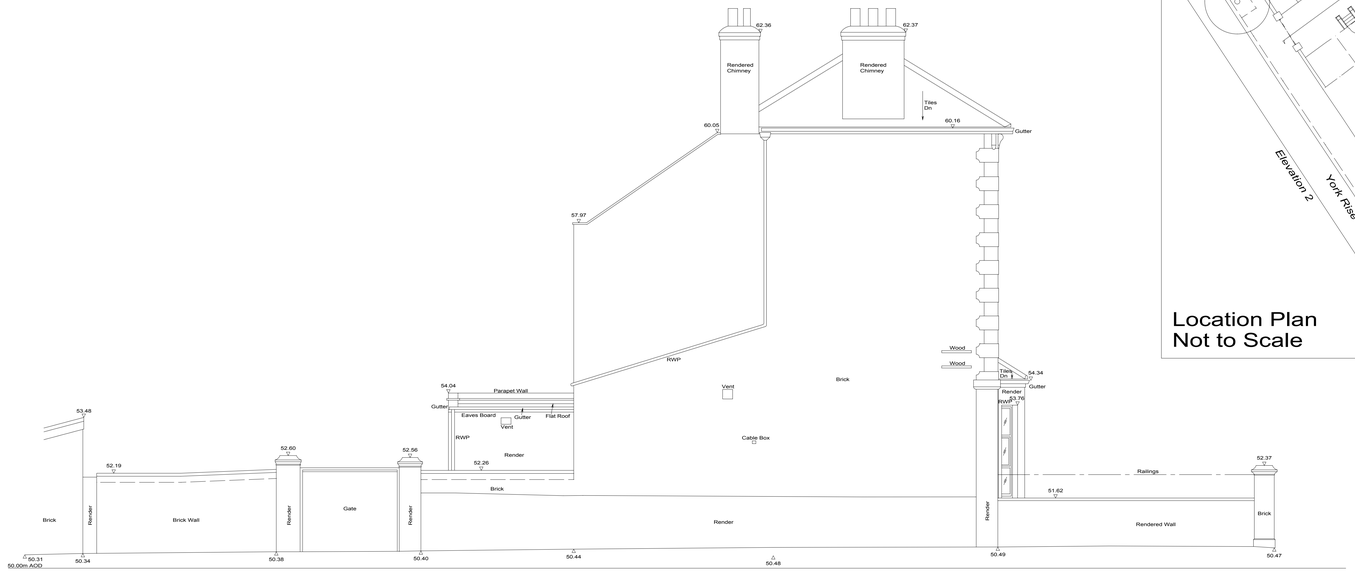

Elevation 2

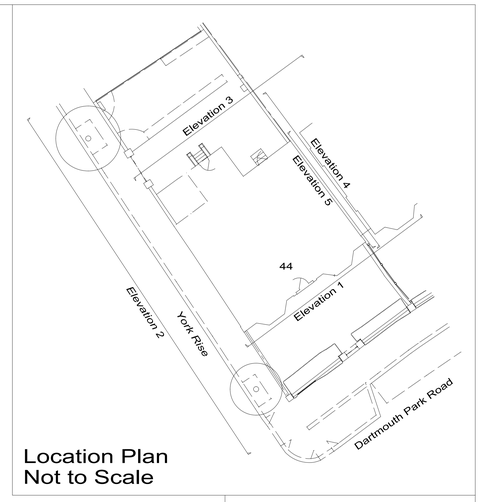

Location Plan
Not to Scale

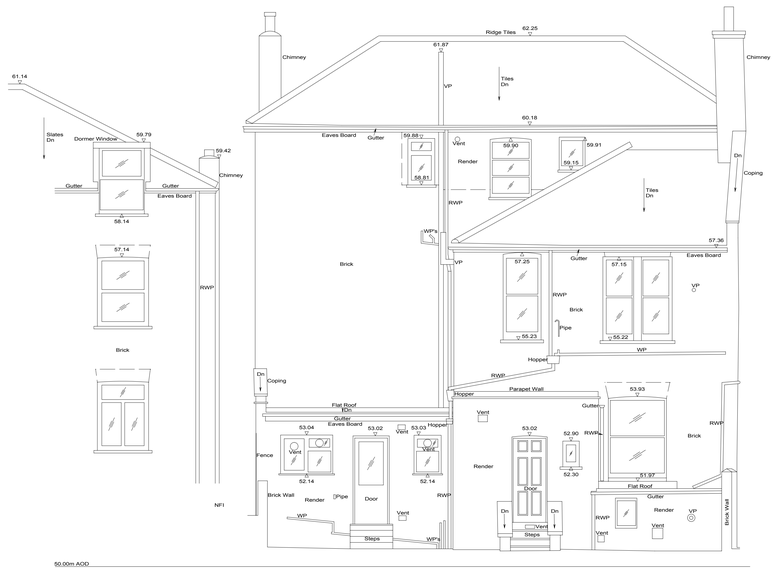

Elevation 3

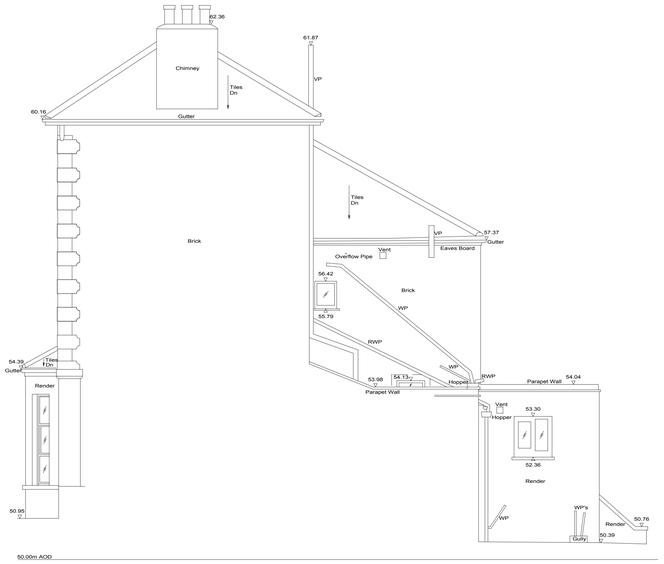

Elevation 4

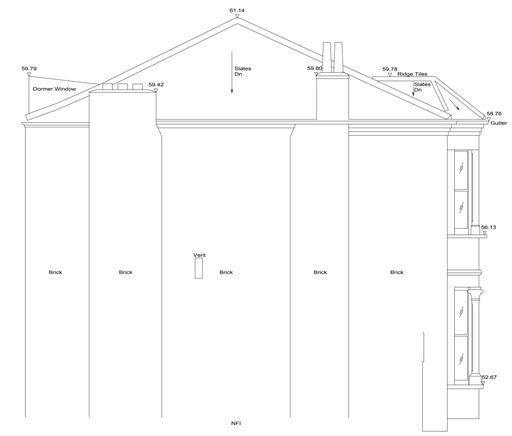

Elevation 5

ABBREVIATIONS FOR BUILDING SURVEYS

Levels

AD= Arch Crown Level
BS= Bottom of Slope
Ch= Channel Level
CL= Ceiling Level
DH= Door Head Level
DS= Door Soffit
FCL= Flat Ceiling
FCL = Flat Ceiling Level
FFL= False Floor Level
FL= Floor Level
Gu= Gutter Level
GL= Ground Level
I= Invert Level
J= Joist Level
PL= Parapet Level
Plo= Plinth Level
PW= Parapet Wall Level
R= Ridge Level
RL= Roof Level
SL= Sill Level
SP= Spring Point Level
TCW= Top of Wall
TS= Top of Slope
V= Valley Level
WH= Window Head Level
WS= Window Sill Level
WAC= Window Arch Crown
WSP= Window Spring Point

Abbreviations

AB Alarm Bell
ACD Auto Cash Dispenser
ACU Air Condition Unit
BGP Break Glass Point
BL Basement Light
Blr Boiler
Box Boxing
BS Bell Switch Socket
BT Brit Telecom Cover
CED Card Entry Device
CH Coal Hole
CN Cistern
CS Cleaning Stone
Csb Cupboard
DLS Double light switch
DR Dry Riser Inlet Course
DR Dry Riser
DS Double Socket
EM Electricity Meter
FA Fire Alarm
FB Fire Bell
FBk Fire Blanket
FBuk Fire Bucket
FH Fire Hydrant Cover
FH Fire Hydrant
FHR Fire Hose Reel
FLG Flashing
FS Fused Switch
G Gas Meter
GM Gas Meter
GV Gas Valve
HB Hand Basin
HR Heater
HWC Hot Water Cylinder
IC Inspection Cover
JB Junction Box
LS Light Switch
M Meter
MH Manhole
(N/A)No Access
NFI No Further Info
PLS Pull Light Switch
Rad Radiator
RG Rainwater Gye
RM Rising Main
RSC Rolled Steel Column
RSJ Rolled Steel Joist
RWP Rain Water Pipe
SL Skylight
SLt Spot Light
Sm D Smoke Detector
Spt Spotlight Point
Spr Sprinkler
SS Single Socket
Tap Water Tap
Th Thermostat
V Vent
VP Vent Pipe
WC Water Closet
WM Washing Machine
WLt Wall Light
WP Waste Pipe

Descriptions

C- Ceiling Type
F- Floor Type
W- Wall Type

Services

E- Electricity
Gy- Gas
W- Water
Tm- Telecom
Sy- Security
Sy- Security
Cc- Communications

E . L . S
LAND CONSULTANTS
LIMITED
Land & Building Surveyors

Poole House, 1-3 Poole Road,
Woking, Surrey GU21 6WW
Telephone 01483 751222
Fax No 01483 750687
Email info@els-woking.co.uk

Client

Peter Stern Architect & Designer
33 Denman Drive North
London
NW11 6RD

Job Title

44 Dartmouth Park Road

London NW5

Digital Computer Survey
This drawing is available as a Data file for all major CAD Systems

Control System
The Grid and coordinates shown are based on O.S National Grid

Levelling
All levels based on O.S. Datum Newlyn via GPS Observations

Location of Bench Mark	Value	O.S. Grid Position
Survey Station A1	50.813m	528772.781 E 186086.740 N

Scale	Date
1:50m @ A0	January 2015

Drawing Title

Elevations

Drawn by PC	Job Number 2079	Date	13/01/2015
Checked by ELS	2079 ELEVATIONS	Time	16:55

Web Site HTTP://www.els-woking.co.uk Email info@els-woking.co.uk