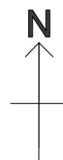
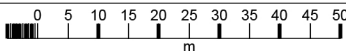
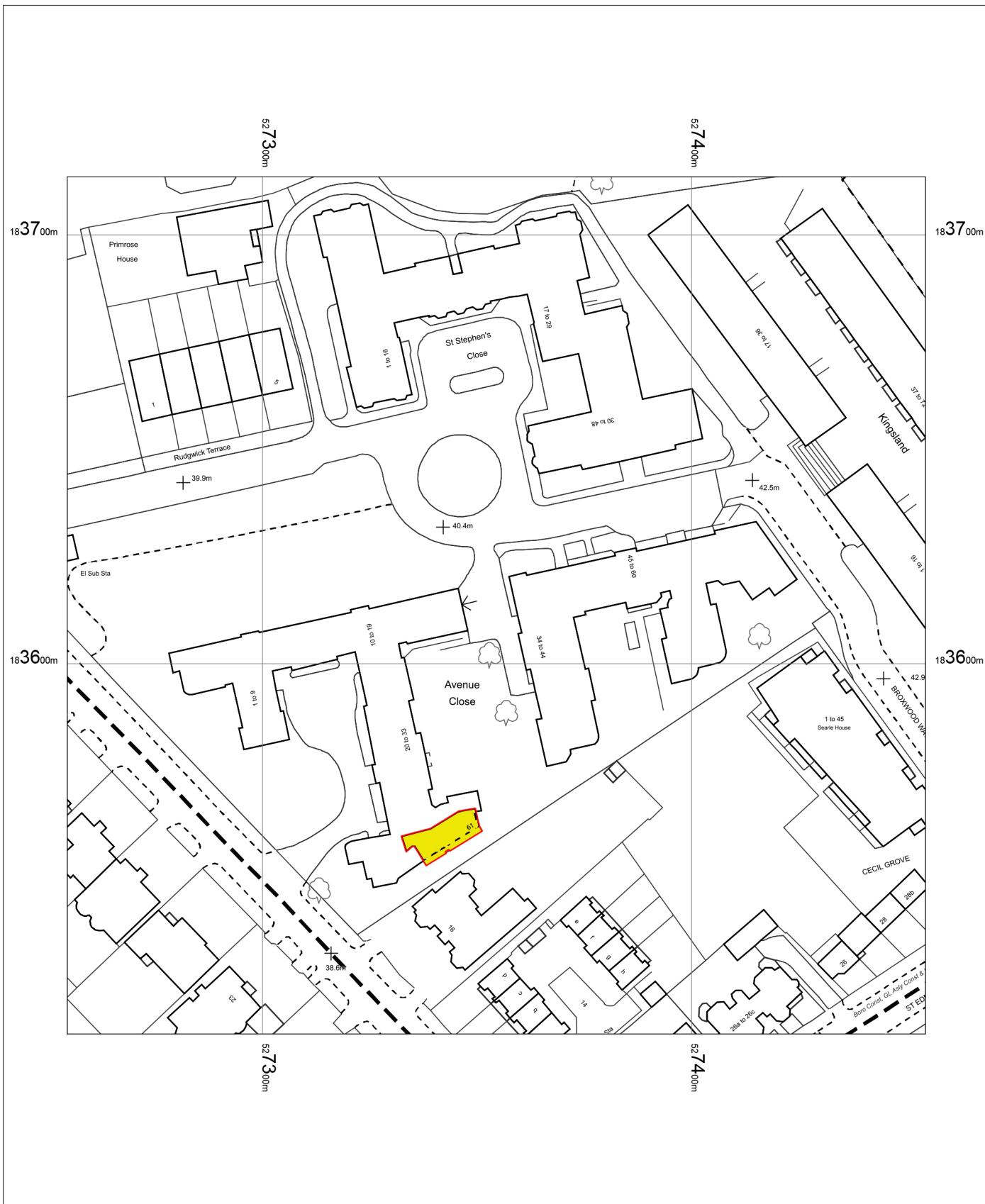


61 Avenue Close



OS MasterMap 1250/2500/10000 scale
15 January 2015, ID: BLJT-00392192
www.planningapplicationmaps.co.uk

1:1250 scale print at A4, Centre: 527354 E, 183614 N

©Crown Copyright Ordnance Survey. Licence no.
100051661

