

**SITE LOCATION  
(Scale 1:50000)**

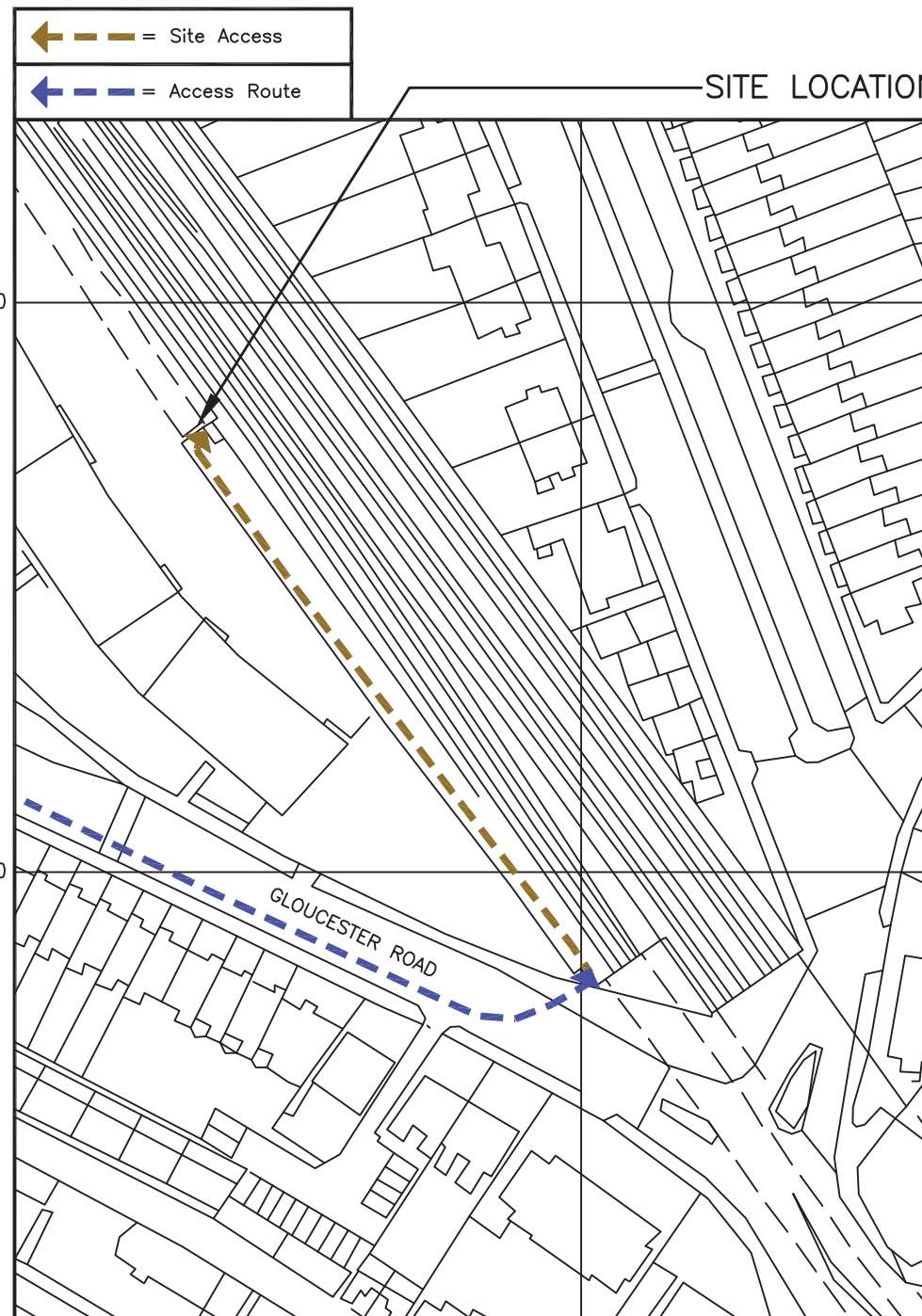
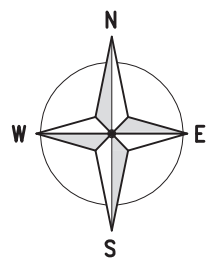
Ordnance Survey map extract based upon Landranger map series with the permission of the controller of Her Majesty's Stationery Office Licence No. 010023487 Crown copyright.



**SITE PHOTOGRAPH 1**



**SITE PHOTOGRAPH 2**



**DETAILED SITE LOCATION  
(Scale 1:1250)**

Based upon Ordnance Survey map extract with the permission of the Controller of Her Majesty's Stationery Office. Crown copyright. Licence No. 100020449

ALL DIMENSIONS ARE IN mm UNLESS NOTED OTHERWISE

N.G.R | E: 528532 N: 183777

CONCESSION REQUIRED | NO

**DIRECTIONS TO SITE:**  
LEAVE M1 AT JUNCTION 1, TAKE SLIP ROAD LEFT A406 TOWARDS CENTRAL LONDON, TAKE SLIP ROAD LEFT THEN AT ROUNDABOUT TAKE 3RD EXIT, KEEP STRAIGHT ONTO BRENTFIELD GARDENS, KEEP STRAIGHT ONTO A41 HENDON WAY, KEEP LEFT TO STAY ON A41 FINCHLEY ROAD, KEEP STRAIGHT ONTO B52, TURN LEFT ONTO A5205 PRINCE ALBERT ROAD, TURN LEFT ONTO ALBERT TERRACE, TURN RIGHT ONTO REGENTS PARK ROAD, KEEP STRAIGHT ONTO GLOUCESTER AVENUE.

NOTES:

A	Issued for Approval	GS	MT	12.08.14
REV	MODIFICATION	BY	CH	DATE

**GallifordTry**  
WOLVEY - HINCKLEY - LEICESTERSHIRE - LE10 3JF  
Tel: +44 (0)1455 222792 Fax: +44 (0)1455 222758

**O<sub>2</sub>**  
CTIL

Cell Name	Opt.
DISUSED TUNNEL	-

Cell ID No		
CTIL	TEF	VF
141802	19279	NA

**Site Address / Contact Details**  
NETWORK RAIL LAND OFF GLOUCESTER ROAD  
CAMDEN  
GREATER LONDON  
NW1 7BH

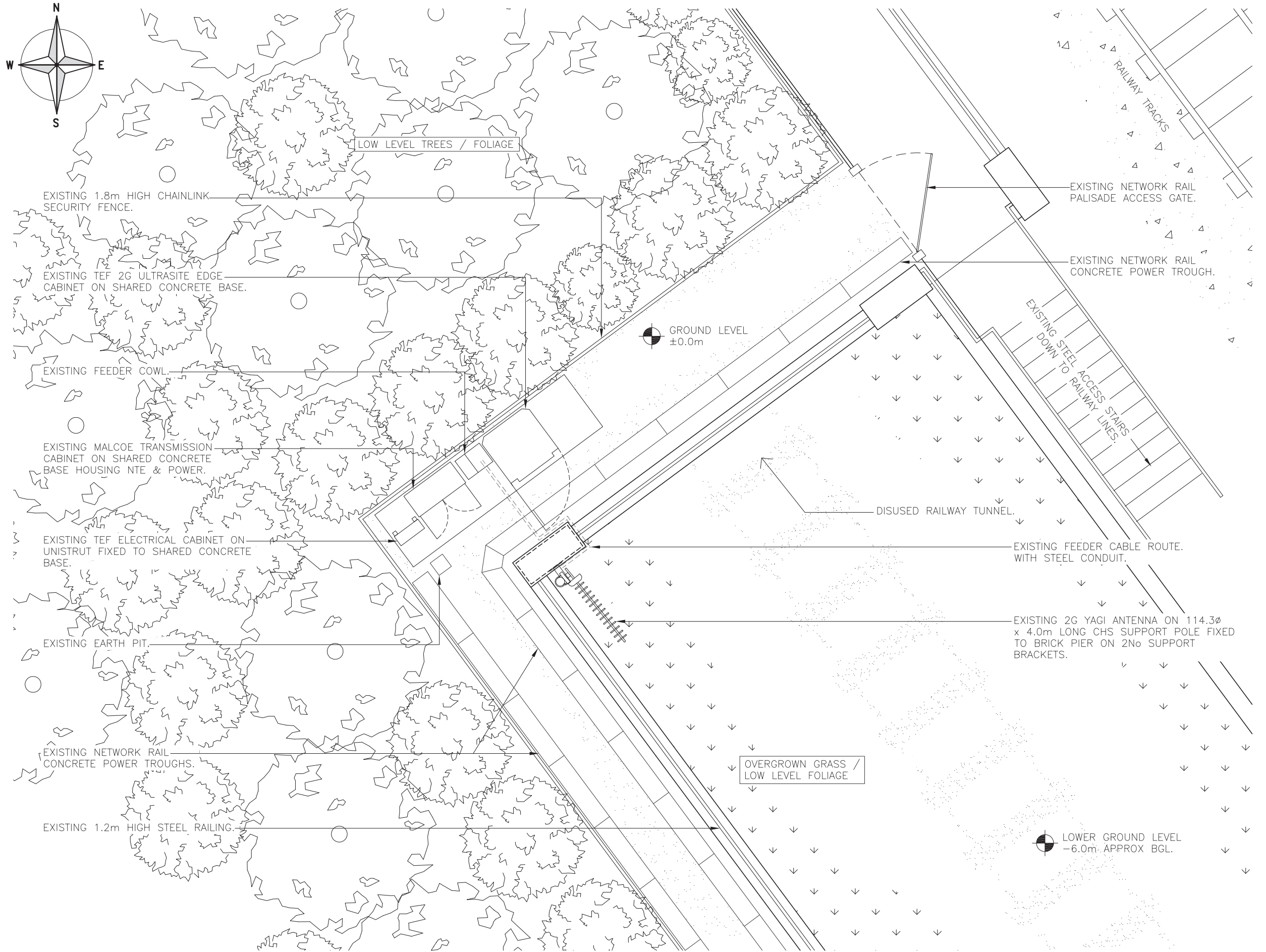
Drawing Title: **SITE LOCATION MAPS**

Purpose of issue: **PLANNING**

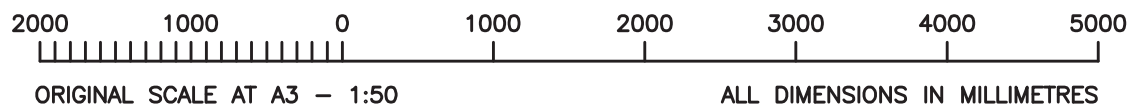
Drawing Number: **100**

Surveyed By:	GA	Original Sheet Size:	A3	Issue:
Drawn:	GS	Date:	12.08.14	Checked:
				MT
		Date:	12.08.14	A

The drawings comply with TEF Standard ICNIRP guidelines.  
Designed in accordance with Cornerstone document: CORN/09/006



**EXISTING SITE PLAN**  
(1:50)



ALL DIMENSIONS ARE IN mm UNLESS NOTED OTHERWISE

N.G.R | E: 528532 N: 183777  
CONCESSION REQUIRED | NO

NOTES:

A	Issued for Approval	GS	MT	12.08.14
REV	MODIFICATION	BY	CH	DATE

Cell Name	Opt.
DISUSED TUNNEL	-

Cell ID No		
CTIL	TEF	VF
141802	19279	NA

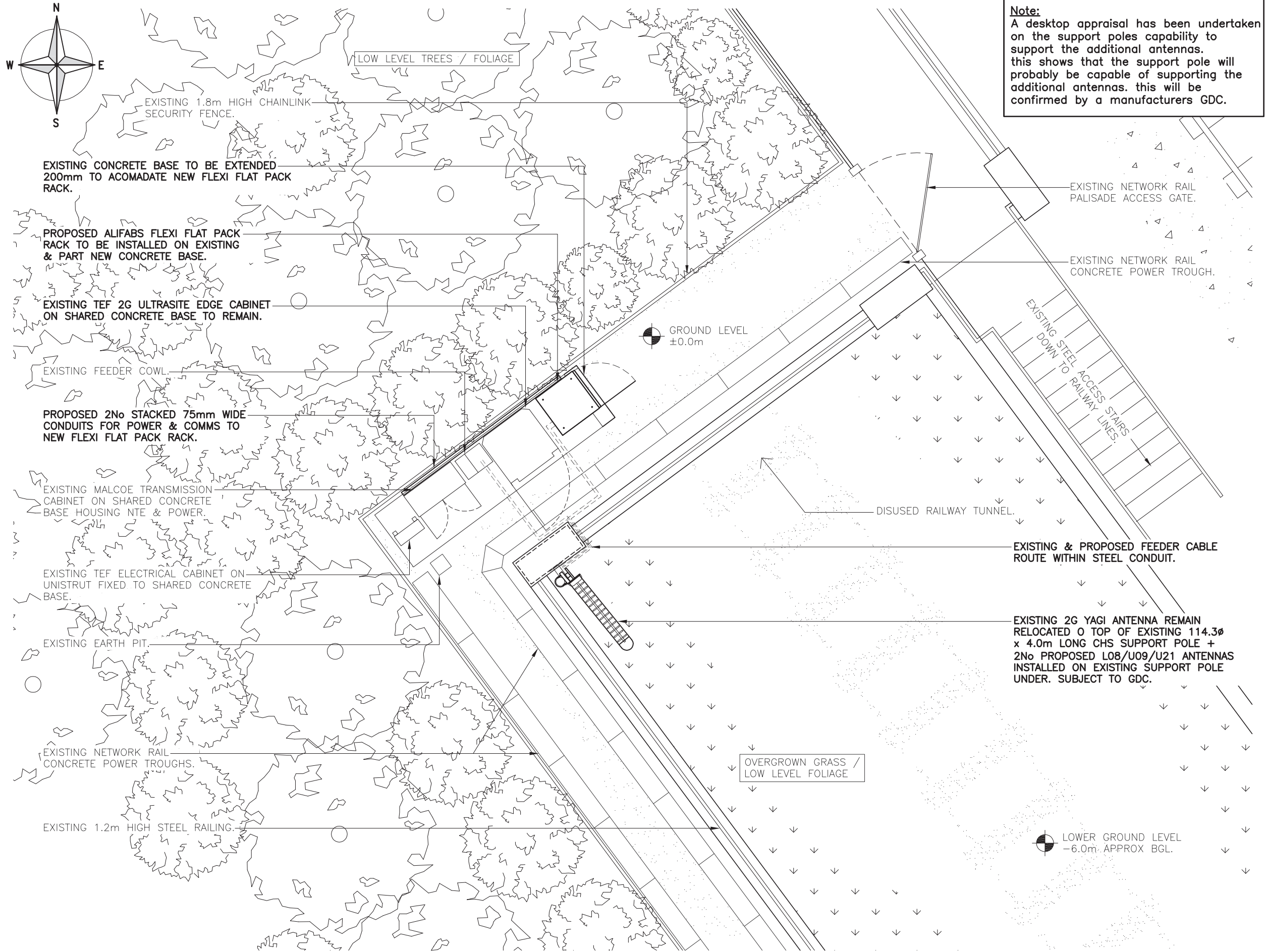
Site Address / Contact Details  
 NEWTWORK RAIL LAND OFF GLOUCESTER ROAD  
 CAMDEN  
 GREATER LONDON  
 NW1 7BH

Drawing Title: EXISTING SITE PLAN

Purpose of issue: **PLANNING**

Drawing Number: 200

Surveyed By: GA	Original Sheet Size: A3	Issue: A
Drawn: GS	Date: 12.08.14	Checked: MT
		Date: 12.08.14



**Note:**  
 A desktop appraisal has been undertaken on the support poles capability to support the additional antennas. this shows that the support pole will probably be capable of supporting the additional antennas. this will be confirmed by a manufacturers GDC.

ALL DIMENSIONS ARE IN mm UNLESS NOTED OTHERWISE

N.G.R | E: 528532 N: 183777  
 CONCESSION REQUIRED | NO

NOTES:

A	Issued for Approval	GS	MT	12.08.14
REV	MODIFICATION	BY	CH	DATE

**GallifordTry**  
 WOLVEY - HINCKLEY - LEICESTERSHIRE - LE10 3JF  
 Tel: +44 (0)1455 222792 Fax: +44 (0)1455 222758

**O<sub>2</sub>**  
 CTIL

Cell Name	Opt.
DISUSED TUNNEL	-

Cell ID No		
CTIL	TEF	VF
141802	19279	NA

Site Address / Contact Details  
 NEWTWORK RAIL LAND OFF GLOUCESTER ROAD  
 CAMDEN  
 GREATER LONDON  
 NW1 7BH

Drawing Title: PROPOSED SITE PLAN

Purpose of issue: PLANNING

Drawing Number: 201

Surveyed By: GA	Original Sheet Size: A3	Issue: A
Drawn: GS	Date: 12.08.14	Checked: MT
		Date: 12.08.14

EXISTING SITE PLAN  
 (1:50)



ORIGINAL SCALE AT A3 - 1:50 ALL DIMENSIONS IN MILLIMETRES

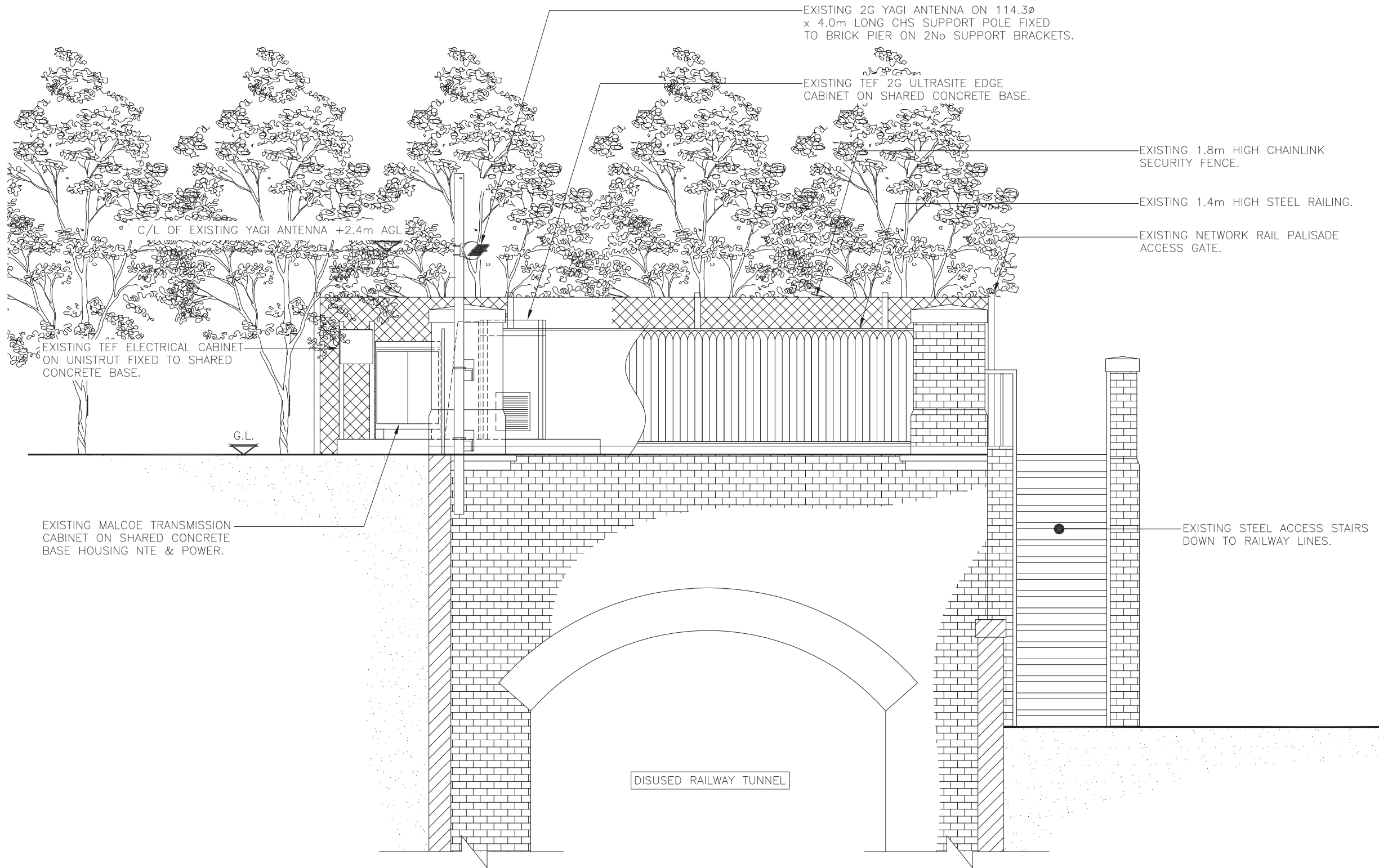
The drawings comply with TEF Standard ICNIRP guidelines.  
 Designed in accordance with Cornerstone document: CORN/09/006

ALL DIMENSIONS ARE IN mm UNLESS NOTED OTHERWISE

N.G.R | E: 528532 N: 183777

CONCESSION REQUIRED | NO

NOTES:



EXISTING SOUTH EAST ELEVATION  
(1:50)



ORIGINAL SCALE AT A3 - 1:50

ALL DIMENSIONS IN MILLIMETRES

A	Issued for Approval	GS	MT	12.08.14
REV	MODIFICATION	BY	CH	DATE

**GallifordTry**  
 WOLVEY - HINCKLEY - LEICESTERSHIRE - LE10 3JF  
 Tel: +44 (0)1455 222792 Fax: +44 (0)1455 222758

**O<sub>2</sub>**  
 CTIL

Cell Name	Opt.
DISUSED TUNNEL	-

Cell ID No		
CTIL	TEF	VF
141802	19279	NA

Site Address / Contact Details  
 NEWTWORK RAIL LAND OFF GLOUCESTER ROAD  
 CAMDEN  
 GREATER LONDON  
 NW1 7BH

Drawing Title:  
 EXISTING SITE ELEVATION

Purpose of issue:  
**PLANNING**

Drawing Number:  
 300

Surveyed By: GA	Original Sheet Size: A3	Issue: A
Drawn: GS	Date: 12.08.14	Checked: MT
	Date: 12.08.14	

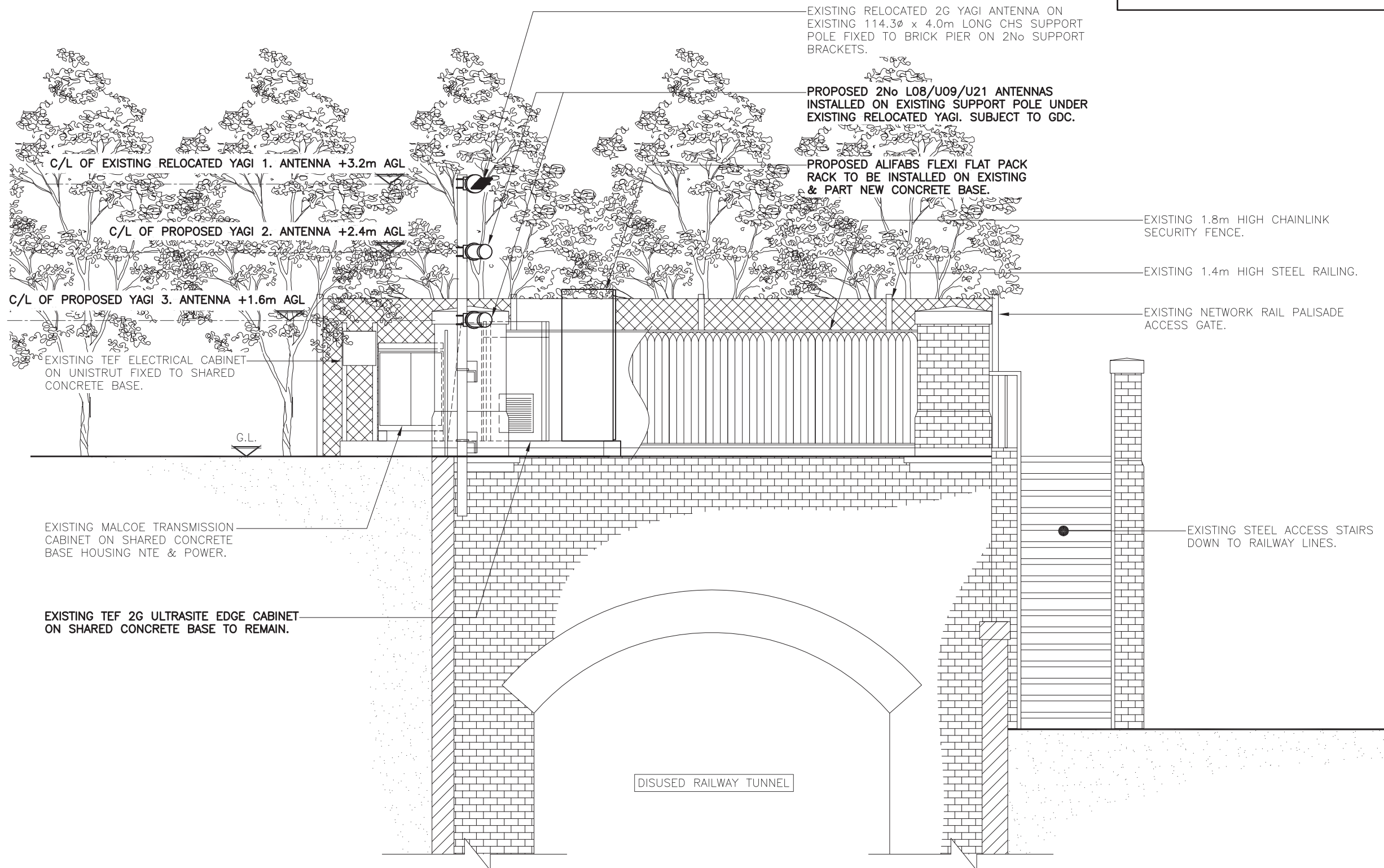
**Note:**  
 A desktop appraisal has been undertaken on the support poles capability to support the additional antennas. this shows that the support pole will probably be capable of supporting the additional antennas. this will be confirmed by a manufacturers GDC.

ALL DIMENSIONS ARE IN mm UNLESS NOTED OTHERWISE

N.G.R | E: 528532 N: 183777

CONCESSION REQUIRED | NO

NOTES:



PROPOSED SOUTH EAST ELEVATION  
 (1:50)



ORIGINAL SCALE AT A3 - 1:50

ALL DIMENSIONS IN MILLIMETRES

The drawings comply with TEF Standard ICNIRP guidelines.  
 Designed in accordance with Cornerstone document: CORN/09/006

A	Issued for Approval	GS	MT	12.08.14
REV	MODIFICATION	BY	CH	DATE

**GallifordTry**  
 WOLVEY - HINCKLEY - LEICESTERSHIRE - LE10 3JF  
 Tel: +44 (0)1455 222792 Fax: +44 (0)1455 222758

**O<sub>2</sub>**  
 CTIL

Cell Name	Opt.
DISUSED TUNNEL	-

Cell ID No		
CTIL	TEF	VF
141802	19279	NA

Site Address / Contact Details  
 NETWORK RAIL LAND OFF GLOUCESTER ROAD  
 CAMDEN  
 GREATER LONDON  
 NW1 7BH

Drawing Title: PROPOSED SITE ELEVATION

Purpose of issue: PLANNING

Drawing Number: 301

Surveyed By: GA	Original Sheet Size: A3	Issue: A
Drawn: GS	Date: 12.08.14	Checked: MT
		Date: 12.08.14