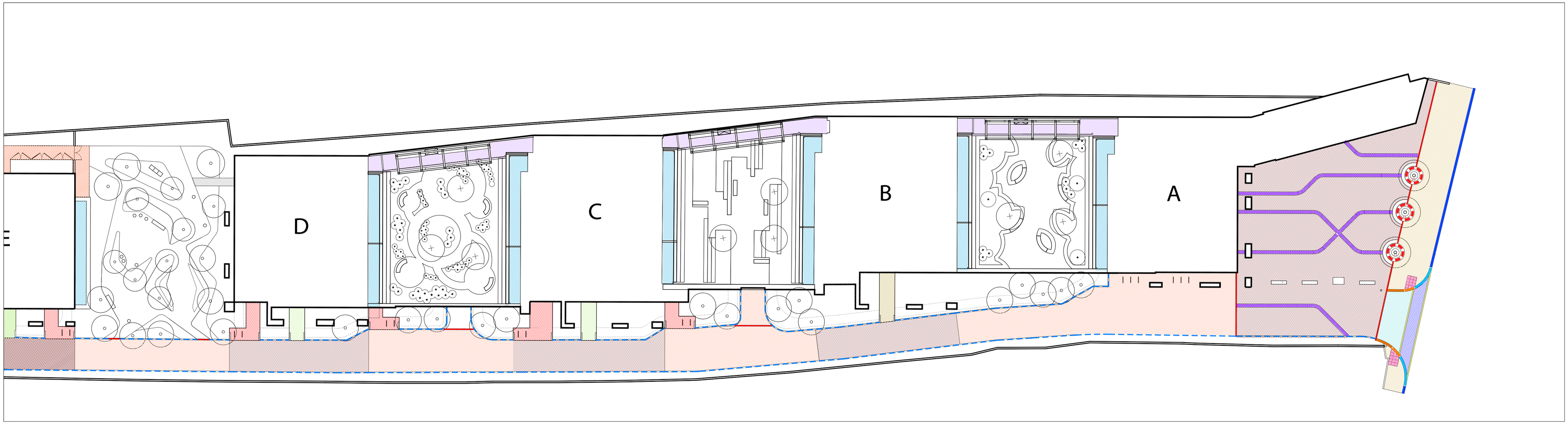

Plan 1

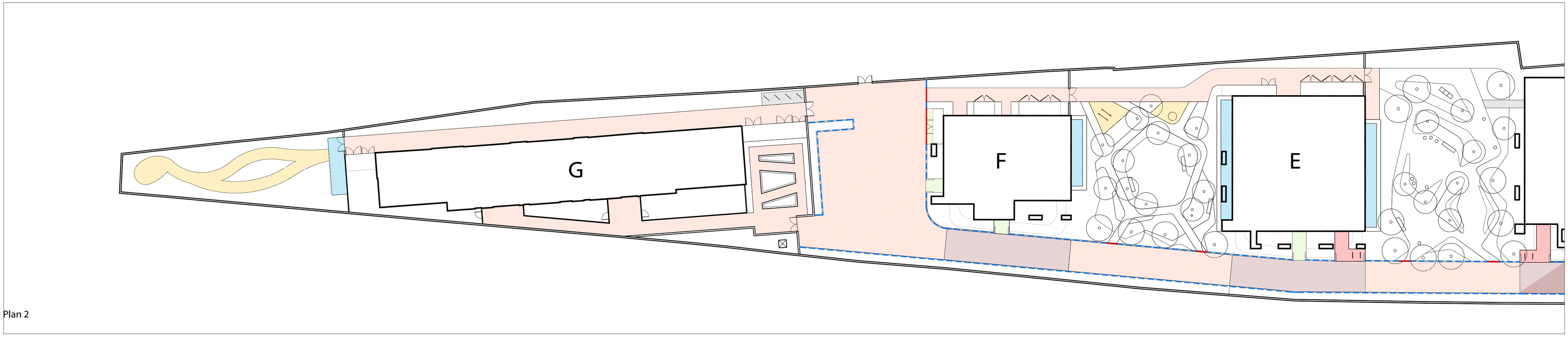

Plan 2

LEGEND

Paving types

- **Type P1-1 & P1-2** Porphyry
- **Type P2-3** Jura limestone
- **Type P5-3** Granite
- **Type P6-1** Corten paving
- **Type P7-1** FSC certified woodchip
- **Type P8-1** Concrete block paving
- **Type P9-1** HRA & clear coated granite chippings
- **Type P10-1** Self binding gravel
- **Type P4-1** Brick pavers
- **Type P3-1** Yorkstone
- **Type P3-2** Yorkstone
- **Type P3-3** Yorkstone blister paving
- **Type P5-4** Granite
- **Type P2-1** Jura limestone flush; 450mm wide
- **Type P2-2** Jura limestone surrounds to tree grilles; 450mm wide

Kerbs and edgings

- **Type K1-1** Granite upstand; 300mm wide
- **Type K1-1A** Granite upstand; 300mm wide (radial)
- **Type K1-2** Granite flush; 150mm wide
- **Type K1-3** Granite upstand; 150mm wide
- **Type K1-4** Granite flush; 150mm wide
- **Type K1-5** Granite flush; 300mm wide
- **Type K1-5A** Granite flush; 300mm wide (radial)
- **Type K2-1** Galvanised steel retaining edge

KEY PLAN

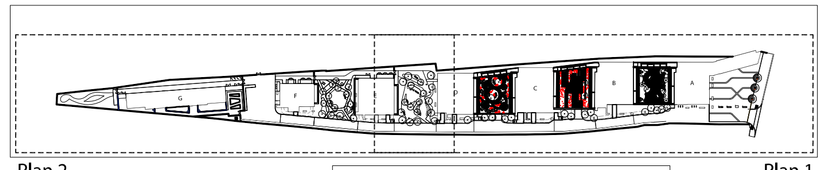

Plan 2 Plan 1

D - 150129 - paving altered

spacehub
20a grimsby street, london, e2 6es | 020 7739 6699 | www.spacehubdesign.com

project West Hampstead Square client Ballymore / Network Rail	drawing title General Arrangement Hard Landscape - Paving	drawing status PLANNING drawn by MW	date June 2014 checked by GC	revision A - amendments to legend B - amendments to layout C-141216 - paving and podium gdn layout	drawing number 8167N-SH-201-D scale 1:250 @ A1

do not scale from this drawing. copyrights reserved.