

**Site Details:**

11, CANNON LANE, LONDON,  
NW3 1EL

**Client Ref:** 11\_CANNON\_LANE  
**Report Ref:** GS-1817286  
**Grid Ref:** 526646, 186101

**Map Name:** National Grid

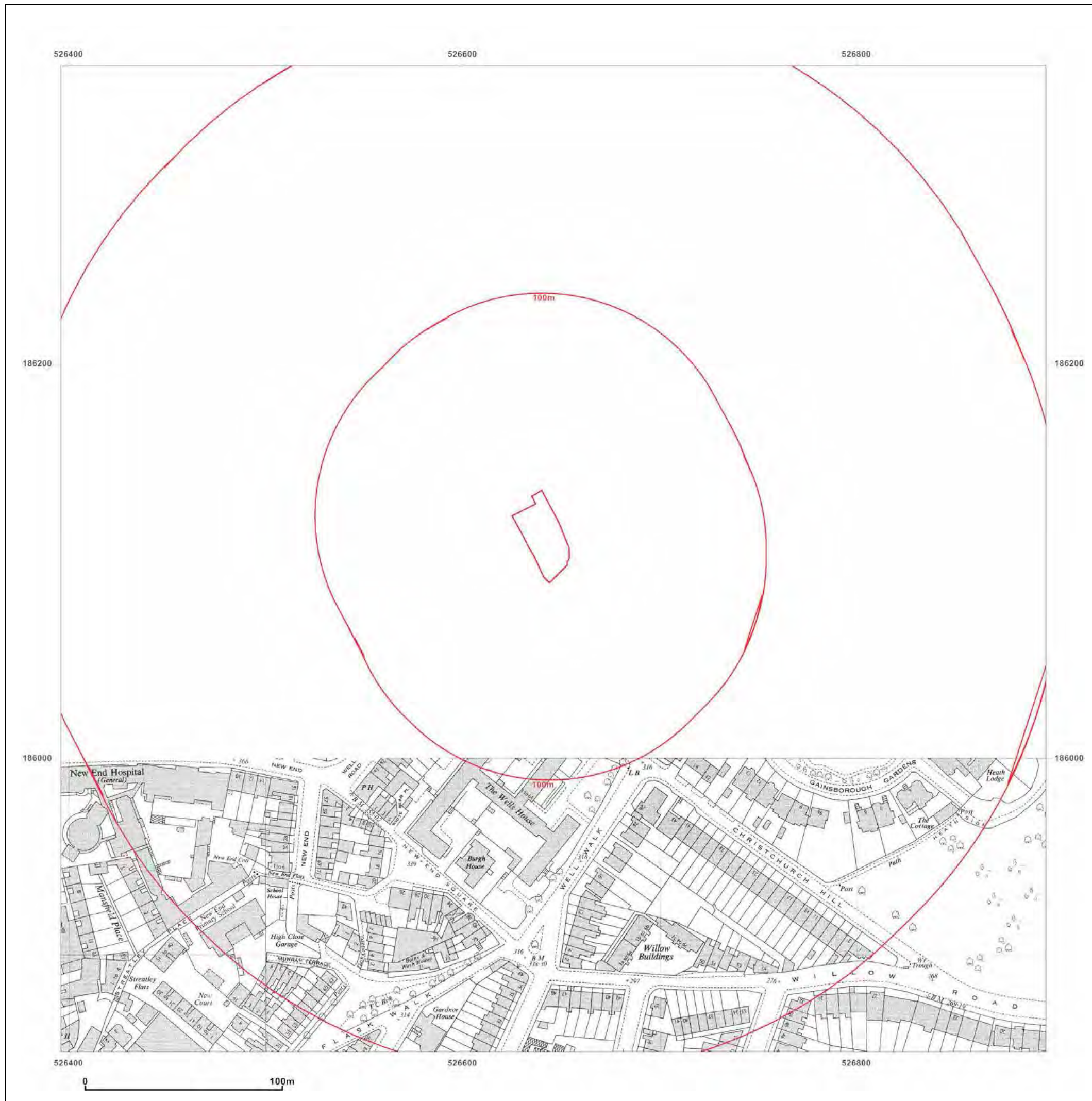
**Map date:** 1966

**Scale:** 1:1,250

**Printed at:** 1:2,000



<p>Surveyed 1953 Revised 1965 Edition N/A Copyright 1966 Levelled 1953</p>	<p>Surveyed 1953 Revised 1965 Edition N/A Copyright 1966 Levelled 1953</p>
--	--



Produced by  
GroundSure Environmental Insight  
T: 08444 159000  
E: [info@groundsure.com](mailto:info@groundsure.com)  
W: [www.groundsure.com](http://www.groundsure.com)

© Crown copyright and database rights 2014 Ordnance Survey 100035207

Production date: 16 December 2014

To view map legend click here [Legend](#)

**Site Details:**

11, CANNON LANE, LONDON,  
NW3 1EL


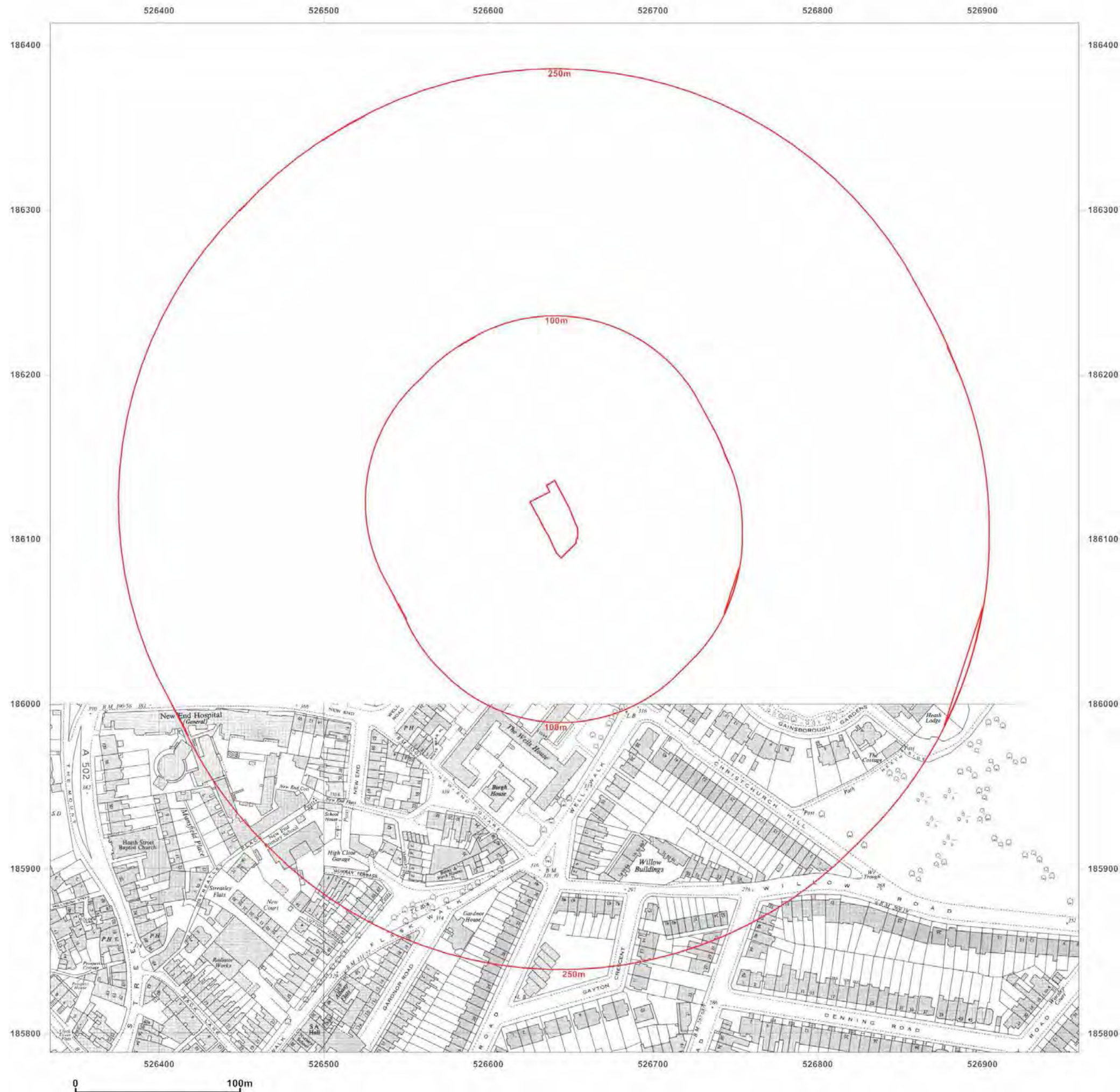
**Client Ref:** 11\_CANNON\_LANE  
**Report Ref:** GS-1817286  
**Grid Ref:** 526646, 186101

**Map Name:** National Grid

**Map date:** 1970

**Scale:** 1:2,500

**Printed at:** 1:2,500



Surveyed 1970  
Revised 1965  
Edition N/A  
Copyright 1970  
Levelled 1954



Produced by  
GroundSure Environmental Insight  
T: 08444 159000  
E: [info@groundsure.com](mailto:info@groundsure.com)  
W: [www.groundsure.com](http://www.groundsure.com)

© Crown copyright and database rights 2014 Ordnance Survey 100035207

Production date: 16 December 2014

To view map legend click here [Legend](#)

**Site Details:**

11, CANNON LANE, LONDON,  
NW3 1EL

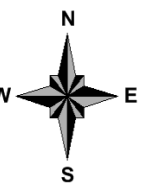
**Client Ref:** 11\_CANNON\_LANE  
**Report Ref:** GS-1817286  
**Grid Ref:** 526646, 186101

**Map Name:** National Grid


**Map date:** 1973-1974

**Scale:** 1:1,250

**Printed at:** 1:2,000



Surveyed 1953  
Revised 1972  
Edition N/A  
Copyright 1973  
Levelled 1954



Surveyed 1953  
Revised 1974  
Edition N/A  
Copyright 1974  
Levelled 1953

Surveyed 1953  
Revised 1973  
Edition N/A  
Copyright 1973  
Levelled 1953

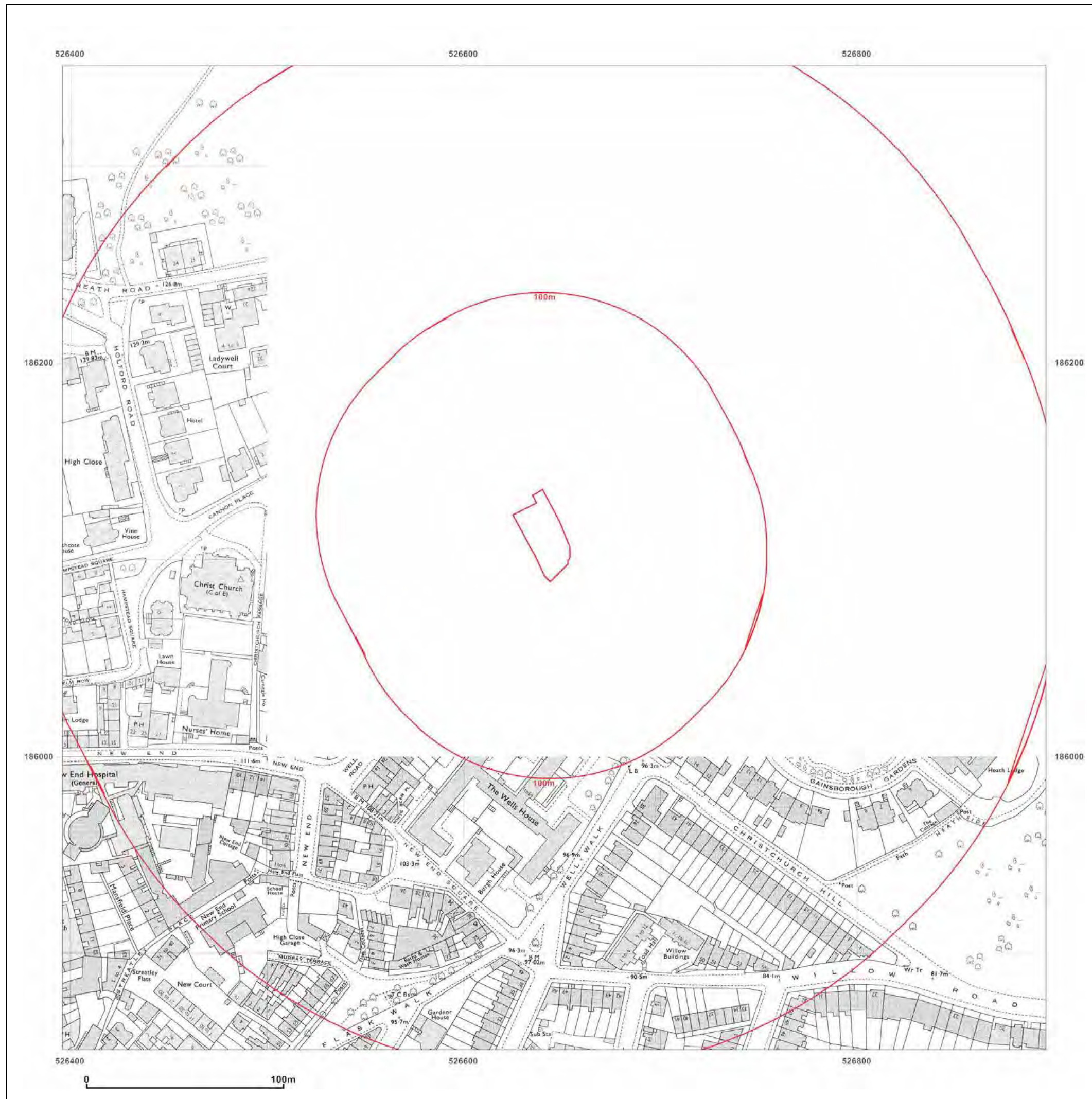


Produced by  
GroundSure Environmental Insight  
T: 08444 159000  
E: [info@groundsure.com](mailto:info@groundsure.com)  
W: [www.groundsure.com](http://www.groundsure.com)

© Crown copyright and database rights 2014 Ordnance Survey 100035207

Production date: 16 December 2014

To view map legend click here [Legend](#)



**Site Details:**

11, CANNON LANE, LONDON,  
NW3 1EL


**Client Ref:** 11\_CANNON\_LANE  
**Report Ref:** GS-1817286  
**Grid Ref:** 526646, 186101

**Map Name:** National Grid

**Map date:** 1991

**Scale:** 1:1,250

**Printed at:** 1:2,000



Surveved N/A Revised N/A Edition N/A Copyright 1991 Levelled N/A	Surveved N/A Revised N/A Edition N/A Copyright 1991 Levelled N/A
Surveved 1991 Revised 1991 Edition N/A Copyright 1991 Levelled N/A	Surveved 1991 Revised 1991 Edition N/A Copyright 1991 Levelled N/A



Produced by  
GroundSure Environmental Insight  
T: 08444 159000  
E: [info@groundsure.com](mailto:info@groundsure.com)  
W: [www.groundsure.com](http://www.groundsure.com)

© Crown copyright and database rights 2014 Ordnance Survey 100035207

Production date: 16 December 2014

To view map legend click here [Legend](#)



**Site Details:**

11, CANNON LANE, LONDON,  
NW3 1EL

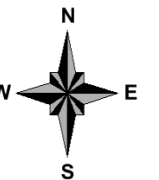
**Client Ref:** 11\_CANNON\_LANE  
**Report Ref:** GS-1817286  
**Grid Ref:** 526646, 186101

**Map Name:** County Series

**Map date:** 1869-1874

**Scale:** 1:10,560

**Printed at:** 1:10,560

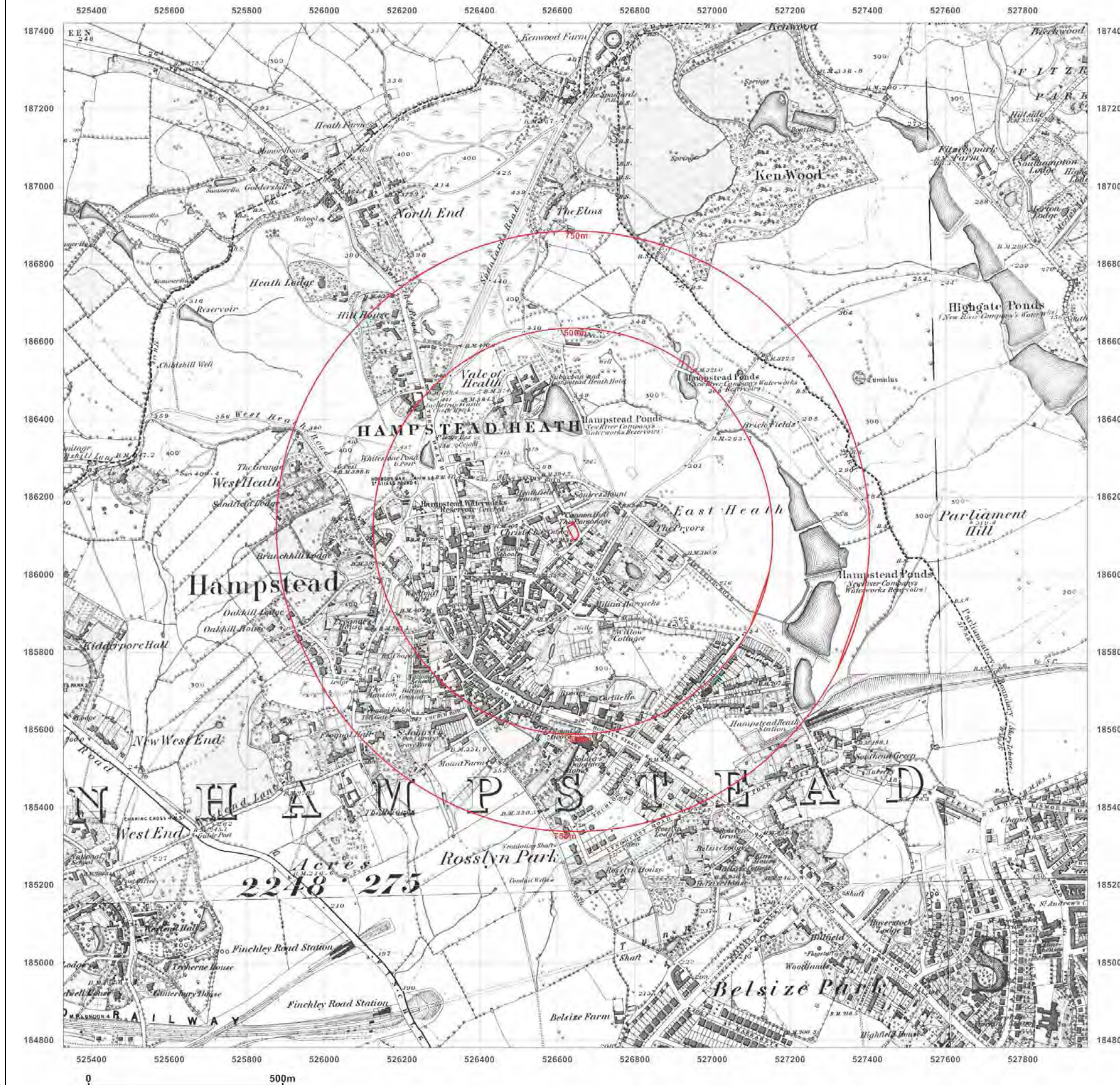



Surveyed 1865  
Revised 1873  
Edition 1873  
Copyright N/A  
Levelled N/A

Surveyed 1866  
Revised 1874  
Edition N/A  
Copyright N/A  
Levelled N/A

Surveyed 1869  
Revised 1869  
Edition N/A  
Copyright N/A  
Levelled N/A

Surveyed 1873  
Revised 1873  
Edition 1873  
Copyright N/A  
Levelled N/A



 **Ordnance Survey**  
Licensed Partner

Produced by  
GroundSure Environmental Insight  
T: 08444 159000  
E: [info@groundsure.com](mailto:info@groundsure.com)  
W: [www.groundsure.com](http://www.groundsure.com)

© Crown copyright and database rights 2014 Ordnance Survey 100035207

Production date: 16 December 2014

To view map legend click here [Legend](#)

**Site Details:**  
 11, CANNON LANE, LONDON,  
 NW3 1EL

**Client Ref:** 11\_CANNON\_LANE  
**Report Ref:** GS-1817286  
**Grid Ref:** 526646, 186101

**Map Name:** County Series  
**Map date:** 1894  
**Scale:** 1:10,560  
**Printed at:** 1:10,560



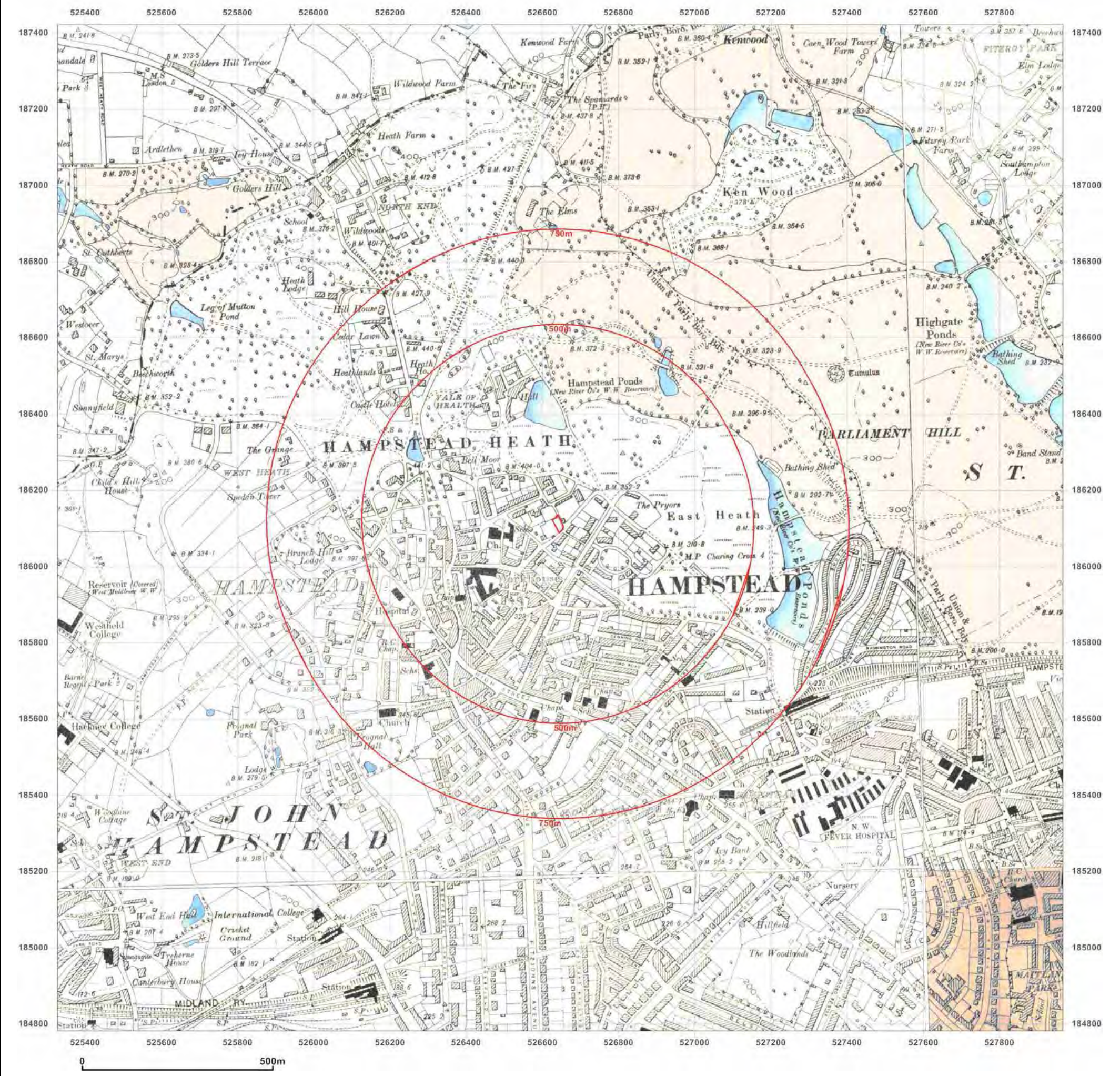
Surveyed 1894 Revised 1894 Edition N/A Copyright N/A Levelled N/A	Surveyed 1894 Revised 1894 Edition N/A Copyright N/A Levelled N/A
---	---

Produced by  
 GroundSure Environmental Insight  
 T: 08444 159000  
 E: [info@groundsure.com](mailto:info@groundsure.com)  
 W: [www.groundsure.com](http://www.groundsure.com)

© Crown copyright and database rights 2014 Ordnance Survey 100035207

Production date: 16 December 2014


To view map legend click here [Legend](#)



**Site Details:**  
 11, CANNON LANE, LONDON,  
 NW3 1EL

**Client Ref:** 11\_CANNON\_LANE  
**Report Ref:** GS-1817286  
**Grid Ref:** 526646, 186101

**Map Name:** County Series  
**Map date:** 1911  
**Scale:** 1:10,560  
**Printed at:** 1:10,560



Surveyed N/A  
 Revised N/A  
 Edition N/A  
 Copyright N/A  
 Levelled N/A

Surveyed N/A  
 Revised N/A  
 Edition N/A  
 Copyright N/A  
 Levelled N/A

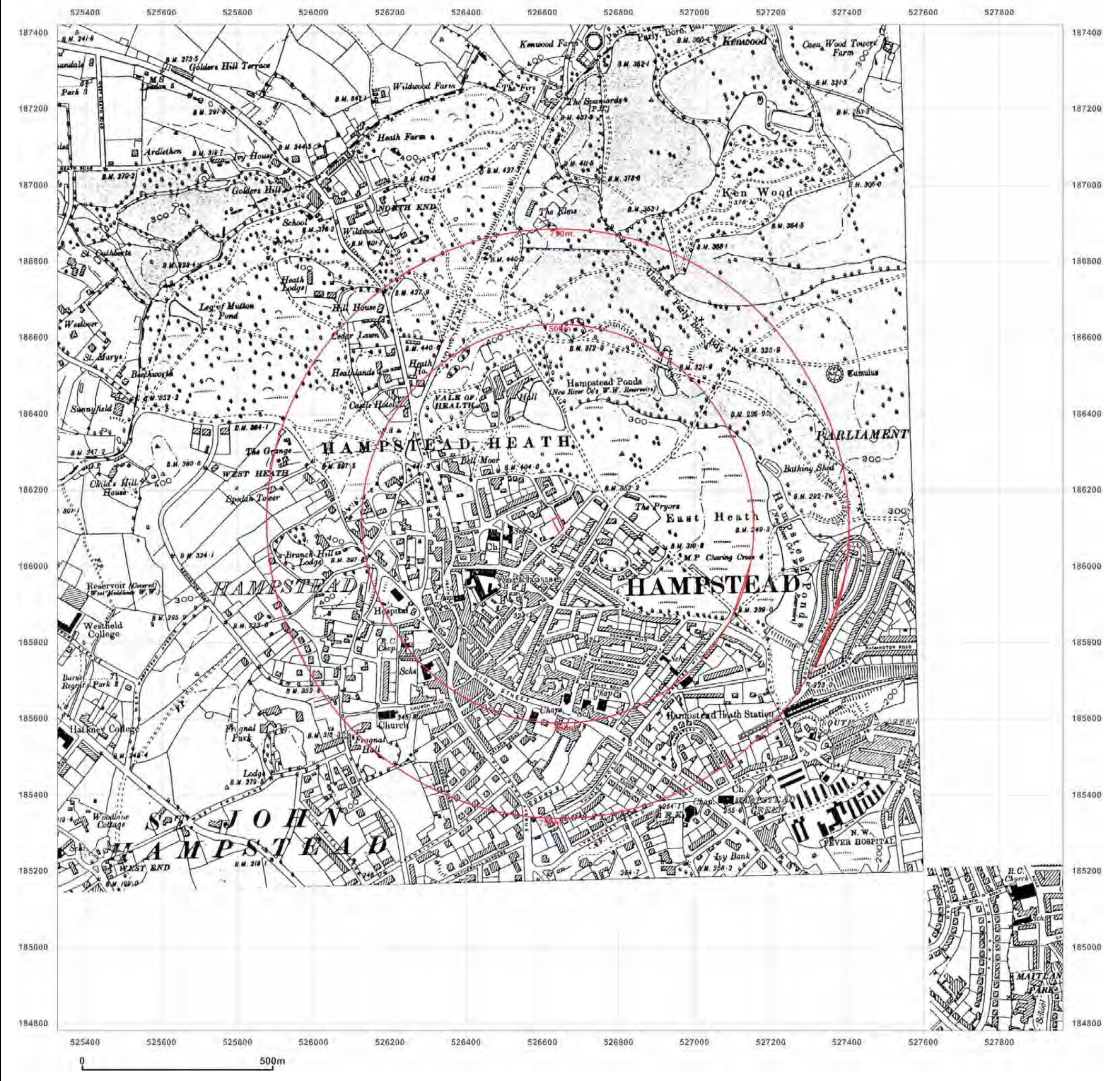
 **Ordnance Survey**  
 Licensed Partner

Produced by  
 GroundSure Environmental Insight  
 T: 08444 159000  
 E: [info@groundsure.com](mailto:info@groundsure.com)  
 W: [www.groundsure.com](http://www.groundsure.com)

© Crown copyright and database rights 2014 Ordnance Survey 100035207

Production date: 16 December 2014


To view map legend click here [Legend](#)



**Site Details:**  
 11, CANNON LANE, LONDON,  
 NW3 1EL

**Client Ref:** 11\_CANNON\_LANE  
**Report Ref:** GS-1817286  
**Grid Ref:** 526646, 186101

**Map Name:** County Series  
**Map date:** 1920  
**Scale:** 1:10,560  
**Printed at:** 1:10,560



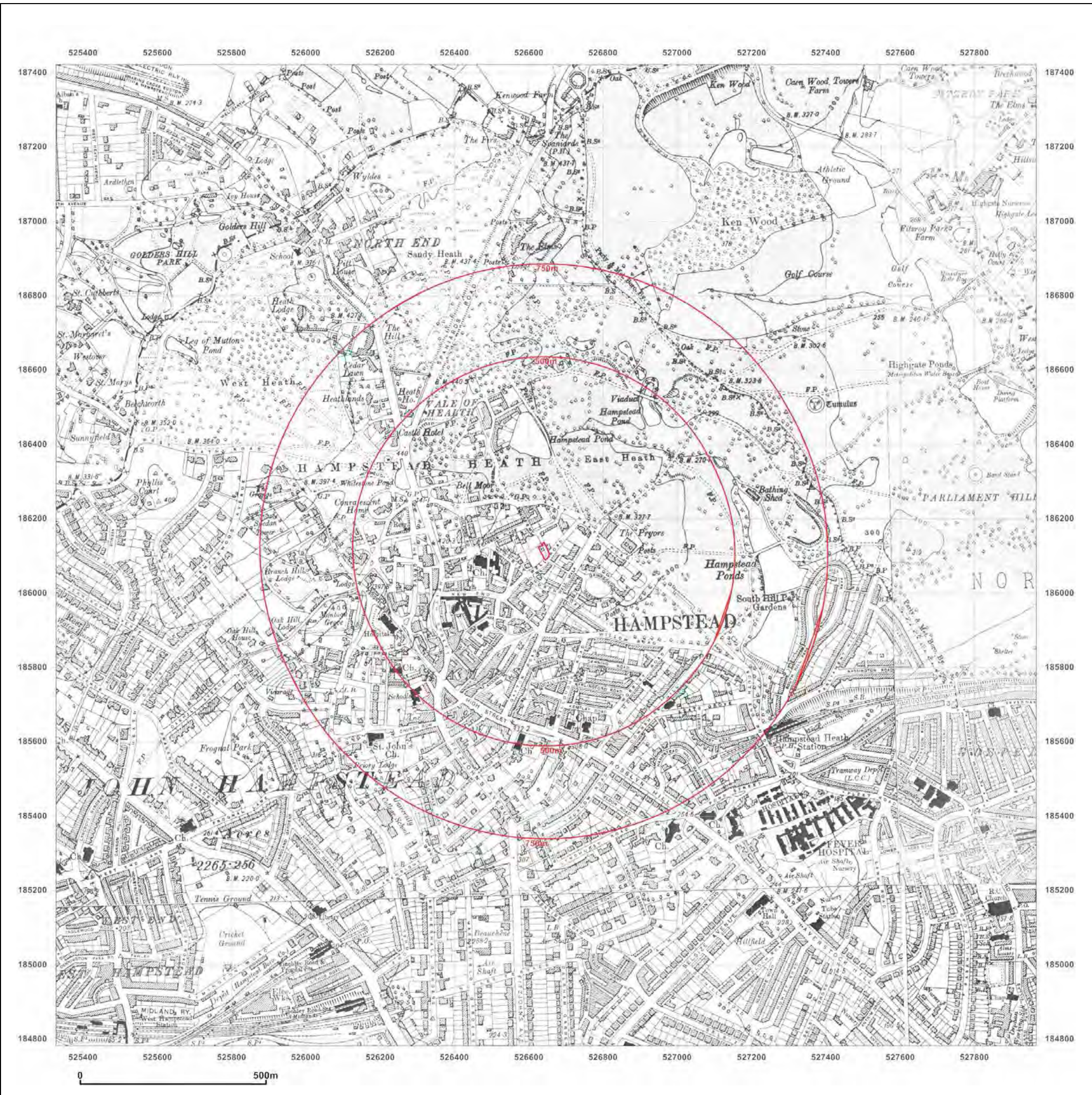
Surveyed 1865 Revised 1920 Edition N/A Copyright N/A Levelled N/A	Surveyed 1869 Revised 1919 Edition 1920 Copyright N/A Levelled 1913
Surveyed 1865 Revised 1920 Edition N/A Copyright N/A Levelled N/A	Surveyed 1872 Revised 1919 Edition 1920 Copyright N/A Levelled N/A

Produced by  
 GroundSure Environmental Insight  
 T: 08444 159000  
 E: [info@groundsure.com](mailto:info@groundsure.com)  
 W: [www.groundsure.com](http://www.groundsure.com)

© Crown copyright and database rights 2014 Ordnance Survey 100035207

Production date: 16 December 2014

To view map legend click here [Legend](#)





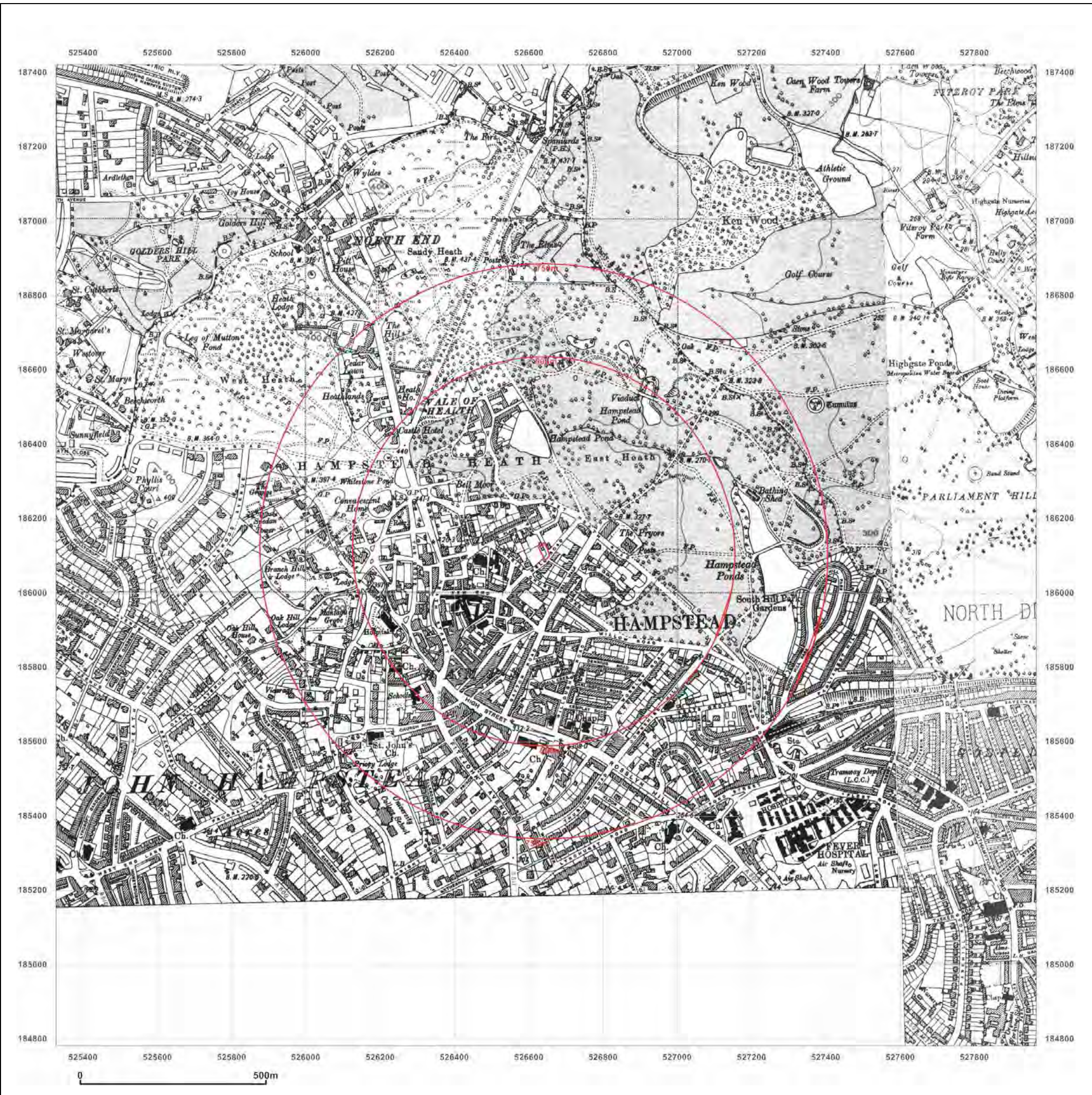
**Site Details:**  
 11, CANNON LANE, LONDON,  
 NW3 1EL

**Client Ref:** 11\_CANNON\_LANE  
**Report Ref:** GS-1817286  
**Grid Ref:** 526646, 186101

**Map Name:** County Series  
**Map date:** 1938  
**Scale:** 1:10,560  
**Printed at:** 1:10,560



<p>Surveyed N/A          Revised N/A          Edition N/A          Copyright N/A          Levelled N/A</p>	<p>Surveyed 1869          Revised 1938          Edition N/A          Copyright N/A          Levelled N/A</p>
<p>Surveyed 1872          Revised 1938          Edition N/A          Copyright N/A          Levelled N/A</p>	



**Ordnance Survey**  
 Licensed Partner

Produced by  
 GroundSure Environmental Insight  
 T: 08444 159000  
 E: [info@groundsure.com](mailto:info@groundsure.com)  
 W: [www.groundsure.com](http://www.groundsure.com)

© Crown copyright and database rights 2014 Ordnance Survey 100035207

Production date: 16 December 2014  
 To view map legend click here [Legend](#)

**Site Details:**  
 11, CANNON LANE, LONDON,  
 NW3 1EL

**Client Ref:** 11\_CANNON\_LANE  
**Report Ref:** GS-1817286  
**Grid Ref:** 526646, 186101

**Map Name:** Provisional  
**Map date:** 1948-1949  
**Scale:** 1:10,560  
**Printed at:** 1:10,560



Surveyed 1940  
 Revised 1940  
 Edition N/A  
 Copyright N/A  
 Levelled N/A

Surveyed 1940  
 Revised 1940  
 Edition N/A  
 Copyright N/A  
 Levelled N/A

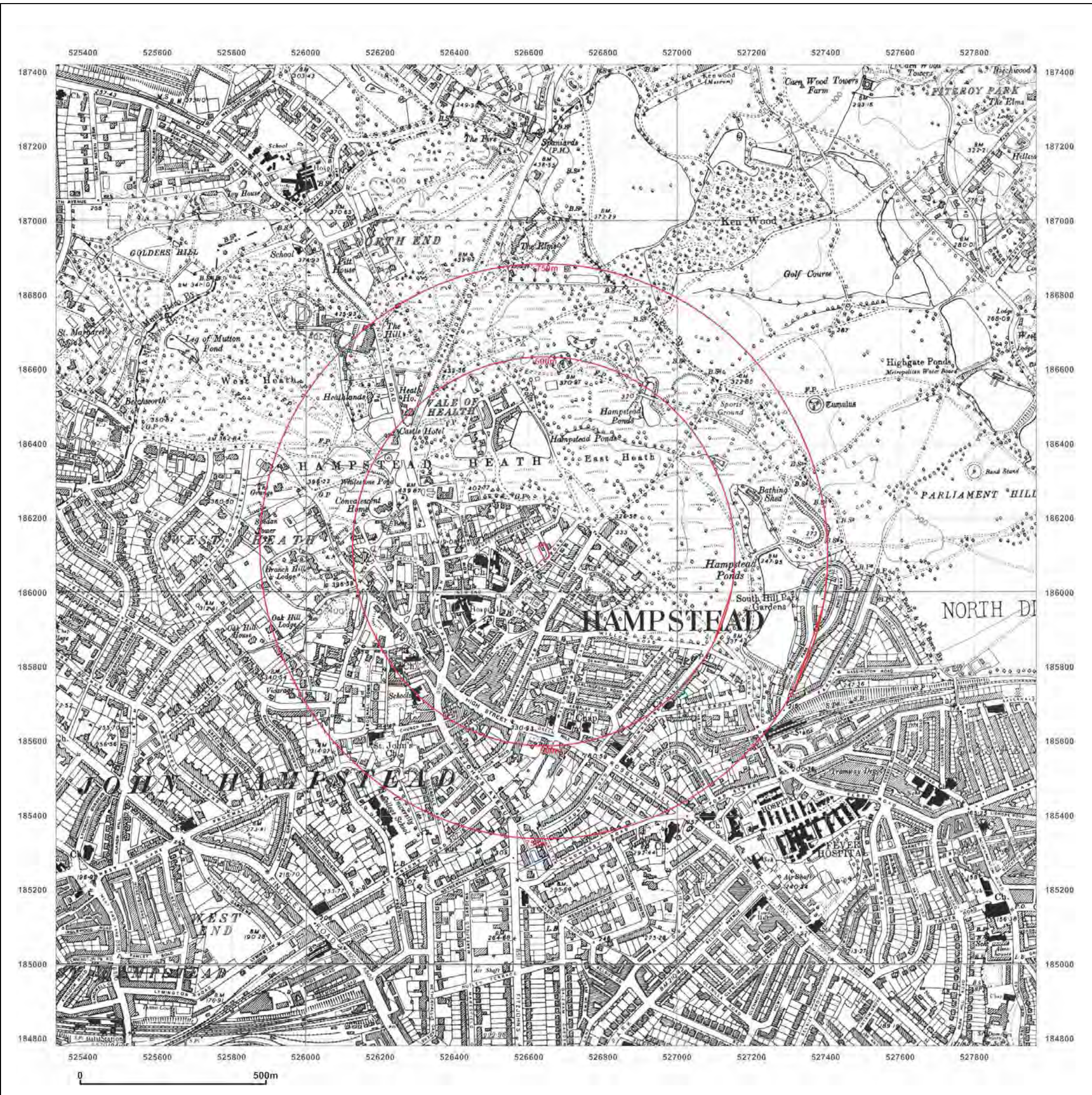
 **Ordnance Survey**  
 Licensed Partner

Produced by  
 GroundSure Environmental Insight  
 T: 08444 159000  
 E: [info@groundsure.com](mailto:info@groundsure.com)  
 W: [www.groundsure.com](http://www.groundsure.com)

© Crown copyright and database rights 2014 Ordnance Survey 100035207

Production date: 16 December 2014

To view map legend click here [Legend](#)



**Site Details:**  
 11, CANNON LANE, LONDON,  
 NW3 1EL

**Client Ref:** 11\_CANNON\_LANE  
**Report Ref:** GS-1817286  
**Grid Ref:** 526646, 186101

**Map Name:** Provisional  
**Map date:** 1957-1958  
**Scale:** 1:10,560  
**Printed at:** 1:10,560



Surveyed 1958  
 Revised 1958  
 Edition N/A  
 Copyright N/A  
 Levelled N/A

Surveyed 1957  
 Revised 1957  
 Edition N/A  
 Copyright N/A  
 Levelled N/A

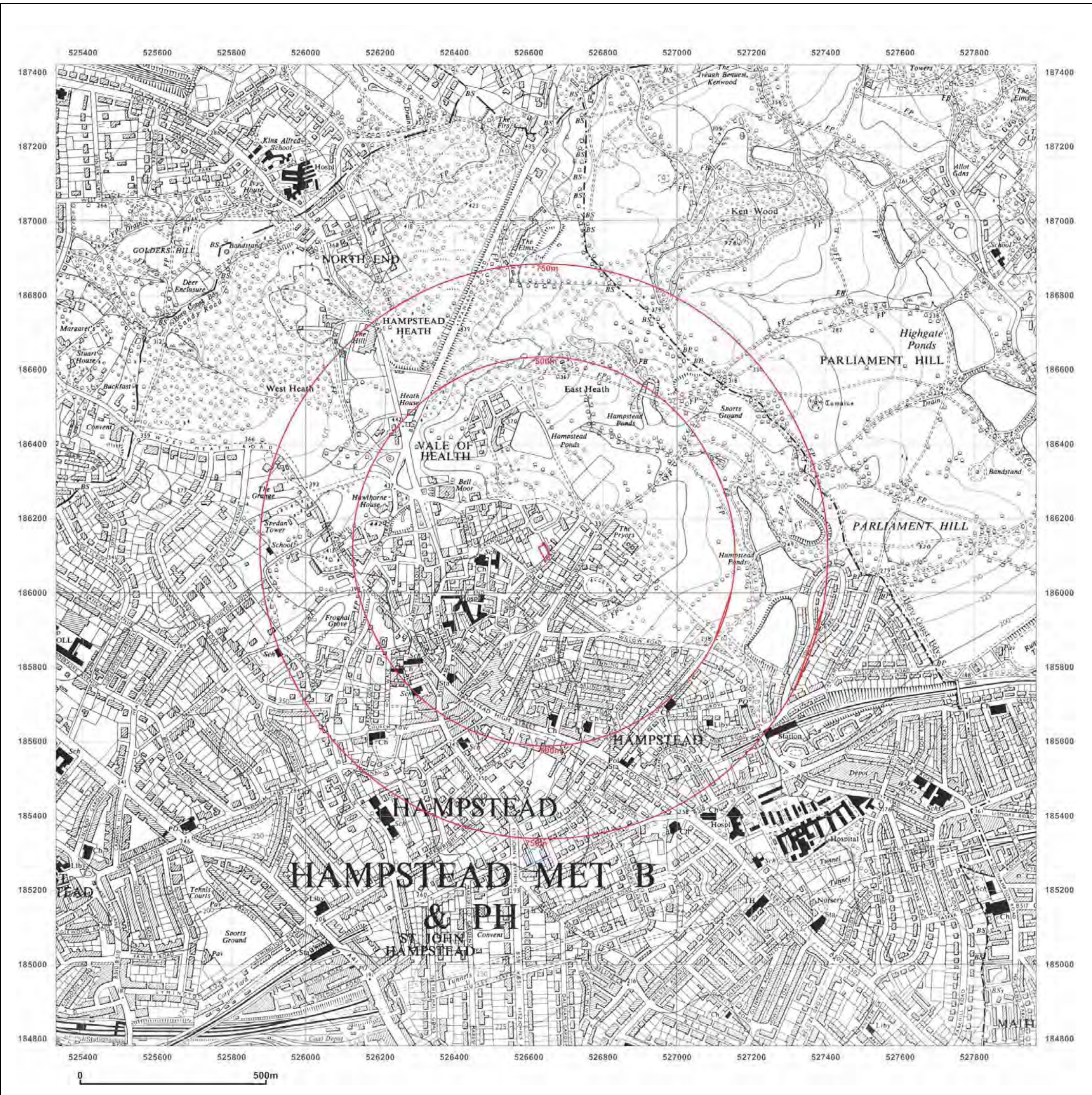
 **Ordnance Survey**  
 Licensed Partner

Produced by  
 GroundSure Environmental Insight  
 T: 08444 159000  
 E: [info@groundsure.com](mailto:info@groundsure.com)  
 W: [www.groundsure.com](http://www.groundsure.com)

© Crown copyright and database rights 2014 Ordnance Survey 100035207

Production date: 16 December 2014

To view map legend click here [Legend](#)



**Site Details:**

11, CANNON LANE, LONDON,  
NW3 1EL

**Client Ref:** 11\_CANNON\_LANE  
**Report Ref:** GS-1817286  
**Grid Ref:** 526646, 186101

**Map Name:** Provisional

**Map date:** 1965-1968

**Scale:** 1:10,560

**Printed at:** 1:10,560



Surveyed 1965  
Revised 1965  
Edition N/A  
Copyright N/A  
Levelled N/A

Surveyed 1968  
Revised 1968  
Edition N/A  
Copyright N/A  
Levelled N/A

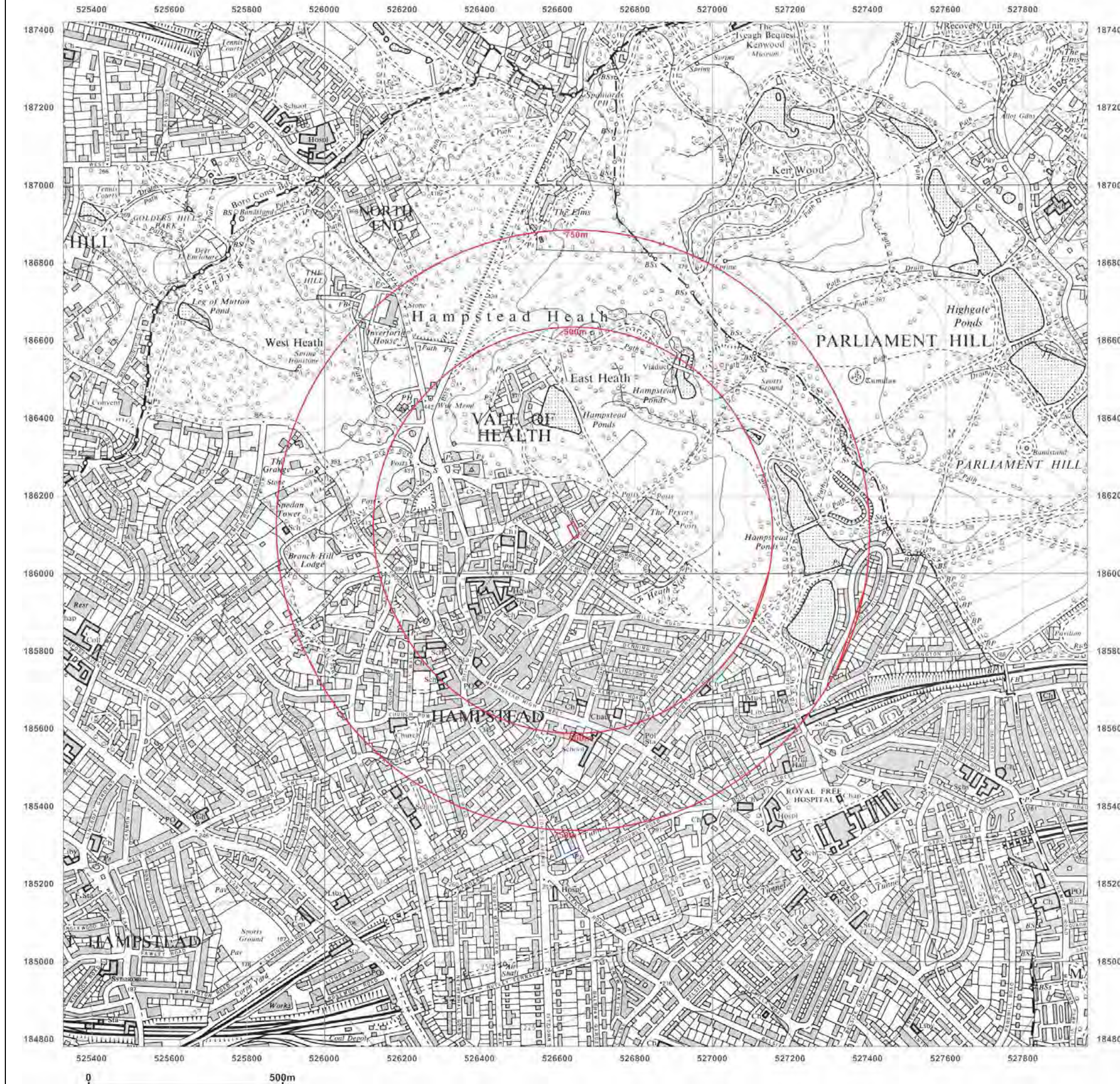


Produced by  
GroundSure Environmental Insight  
T: 08444 159000  
E: [info@groundsure.com](mailto:info@groundsure.com)  
W: [www.groundsure.com](http://www.groundsure.com)

© Crown copyright and database rights 2014 Ordnance Survey 100035207

Production date: 16 December 2014


To view map legend click here [Legend](#)



**Site Details:**  
 11, CANNON LANE, LONDON,  
 NW3 1EL

**Client Ref:** 11\_CANNON\_LANE  
**Report Ref:** GS-1817286  
**Grid Ref:** 526646, 186101

**Map Name:** National Grid  
**Map date:** 1973-1974  
**Scale:** 1:10,000  
**Printed at:** 1:10,000



Surveyed 1974  
 Revised 1974  
 Edition N/A  
 Copyright N/A  
 Levelled N/A

Surveyed 1972  
 Revised 1973  
 Edition N/A  
 Copyright N/A  
 Levelled N/A

 Produced by  
 GroundSure Environmental Insight  
 T: 08444 159000  
 E: [info@groundsure.com](mailto:info@groundsure.com)  
 W: [www.groundsure.com](http://www.groundsure.com)

© Crown copyright and database rights 2014 Ordnance Survey 100035207

Production date: 16 December 2014



To view map legend click here [Legend](#)



**Site Details:**  
 11, CANNON LANE, LONDON,  
 NW3 1EL

**Client Ref:** 11\_CANNON\_LANE  
**Report Ref:** GS-1817286  
**Grid Ref:** 526646, 186101

**Map Name:** 1:10,000 Raster  
**Map date:** 2002  
**Scale:** 1:10,000  
**Printed at:** 1:10,000



 Produced by  
 GroundSure Environmental Insight  
 T: 08444 159000  
 E: [info@groundsure.com](mailto:info@groundsure.com)  
 W: [www.groundsure.com](http://www.groundsure.com)

© Crown copyright and database rights 2014 Ordnance Survey 100035207

Production date: 16 December 2014



To view map legend click here [Legend](#)



**Site Details:**  
 11, CANNON LANE, LONDON,  
 NW3 1EL

**Client Ref:** 11\_CANNON\_LANE  
**Report Ref:** GS-1817286  
**Grid Ref:** 526646, 186101

**Map Name:** National Grid  
**Map date:** 2010  
**Scale:** 1:10,000  
**Printed at:** 1:10,000

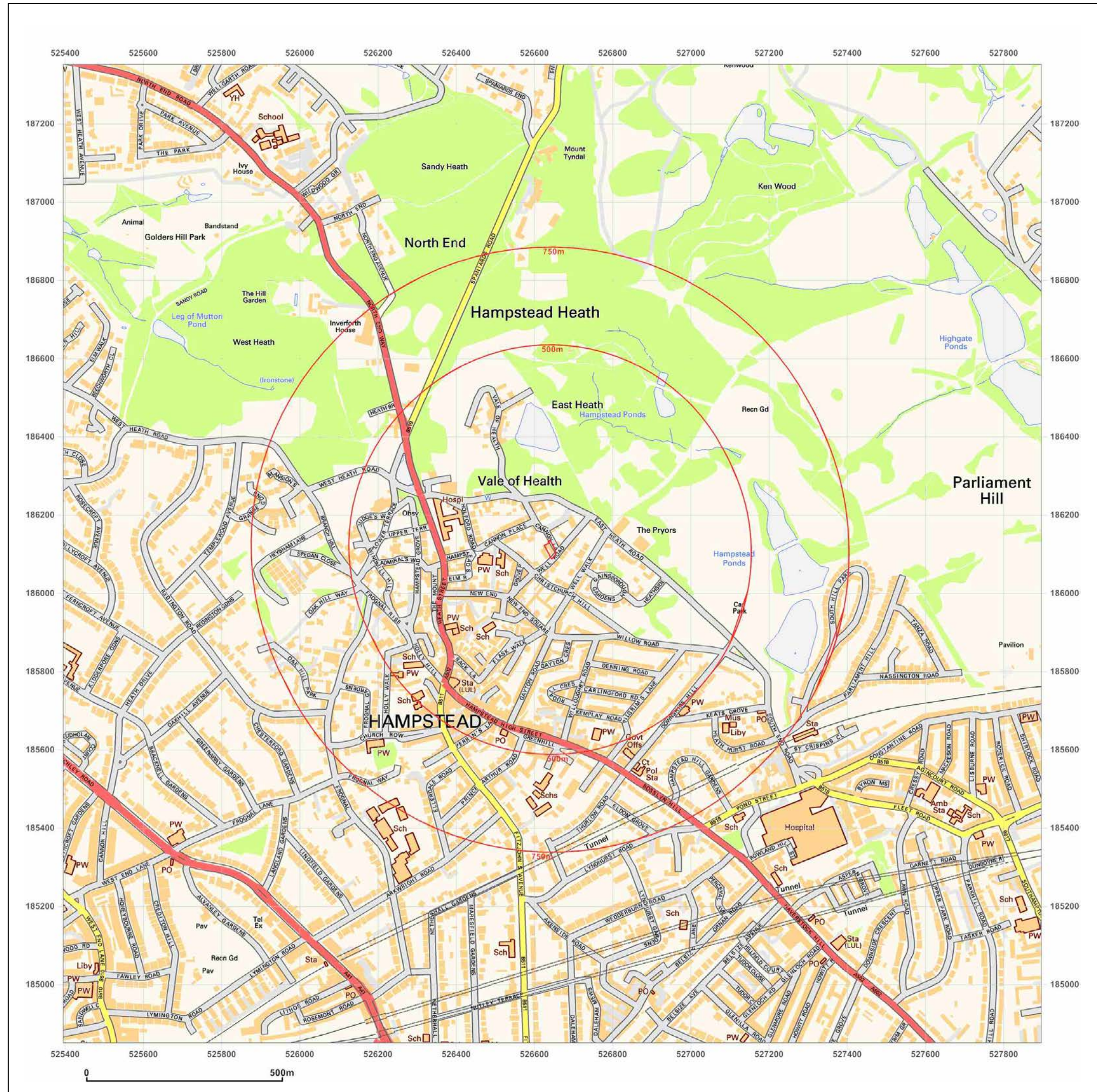


 Produced by  
 GroundSure Environmental Insight  
 T: 08444 159000  
 E: [info@groundsure.com](mailto:info@groundsure.com)  
 W: [www.groundsure.com](http://www.groundsure.com)

© Crown copyright and database rights 2014 Ordnance Survey 100035207

Production date: 16 December 2014



To view map legend click here [Legend](#)



**Site Details:**  
 11, CANNON LANE, LONDON,  
 NW3 1EL

**Client Ref:** 11\_CANNON\_LANE  
**Report Ref:** GS-1817286  
**Grid Ref:** 526646, 186101

**Map Name:** National Grid  
**Map date:** 2014  
**Scale:** 1:10,000  
**Printed at:** 1:10,000



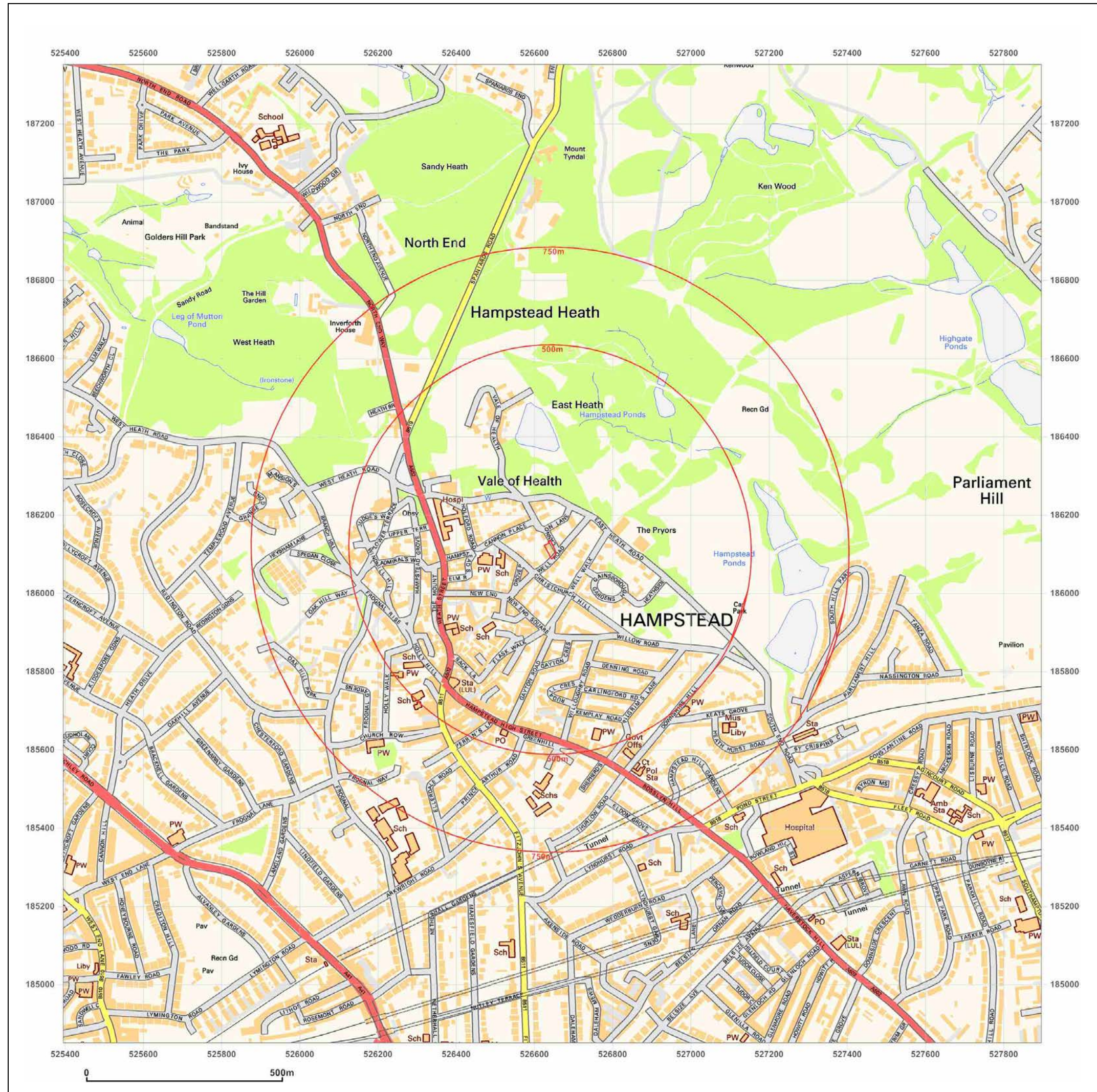
 **Ordnance Survey**  
 Licensed Partner

Produced by  
 GroundSure Environmental Insight  
 T: 08444 159000  
 E: [info@groundsure.com](mailto:info@groundsure.com)  
 W: [www.groundsure.com](http://www.groundsure.com)

© Crown copyright and database rights 2014 Ordnance Survey 100035207

Production date: 16 December 2014

To view map legend click here [Legend](#)



0 500m