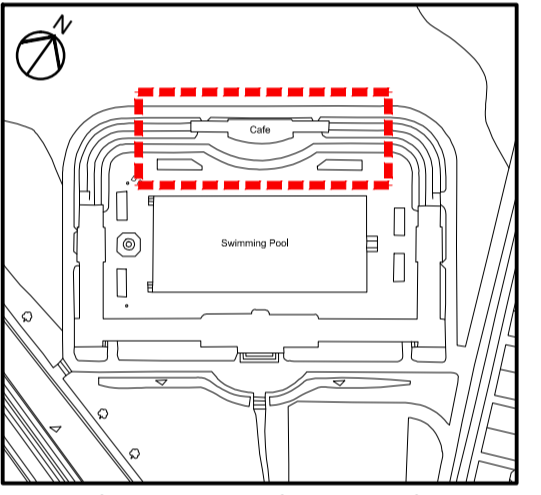
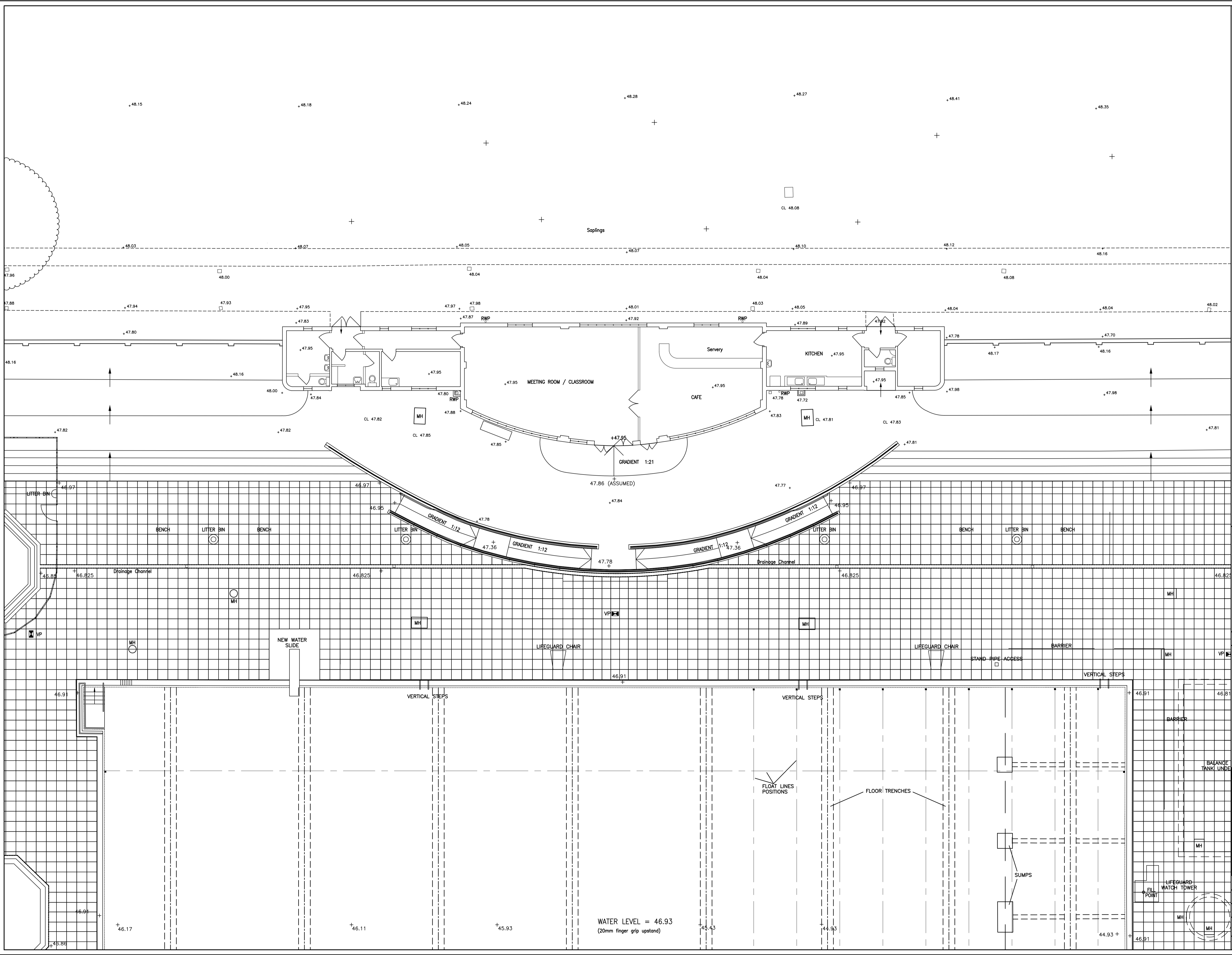



Notes  
Do not scale. All dimensions to be checked on site.  
Errors to be reported to supervising officer.



OVERVIEW KEY PLAN OF HEATH LIDO  
(SPECIFIC AREA HIGHLIGHTED IN RED)

Rev	Drawn	Date



**CITY OF LONDON**  
P.G. Bennett, MA (Cantab) FRICS  
City Surveyor  
CITY SURVEYOR'S DEPARTMENT  
Property Projects Group  
Plans & Research Section

Project :  
**PARLIAMENT HILL FIELDS LIDO  
CAFE BUILDING MODIFICATIONS**

Drawing :  
**CAFE FLOOR PLAN (AS EXISTING)**

Scale at A1 : 1:100	Drawn by : S.B.
Des : D.F.	App :
Date : DEC 2014	Pro code UPRN
Drawing No : 3-C-38434	Revision

WATER LEVEL = 46.93  
(20mm finger grip upstand)

18/12/2014 17:46:04 Baynes, Scott H:\Projects\New Structure\CAD\OPEN SPACES\Hampstead Heath\8 - Parliament Hill Fields\PHF - Lido - PROP CHANGES - BA\_XREF\_UPDATED\2014 - Repair Works\3 - Dec 2014\3-C-38434 - HH - Lido - Cafe Floor Plan - Existing.dwg