PHOTOMONTAGE OF PROPOSED KIOSK

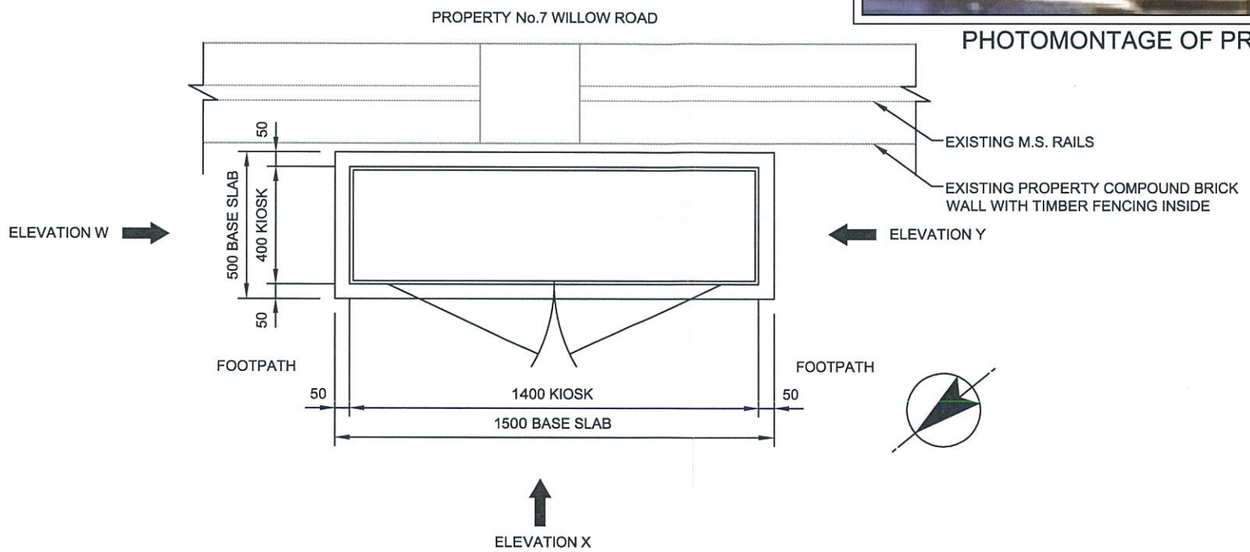

PLAN

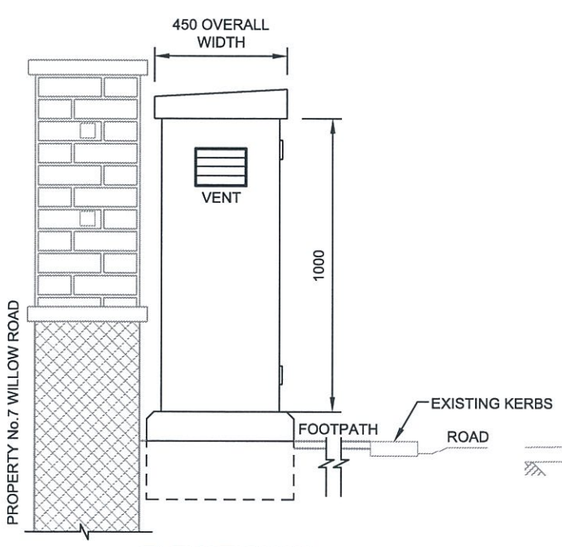

ELEVATION W
SIDE

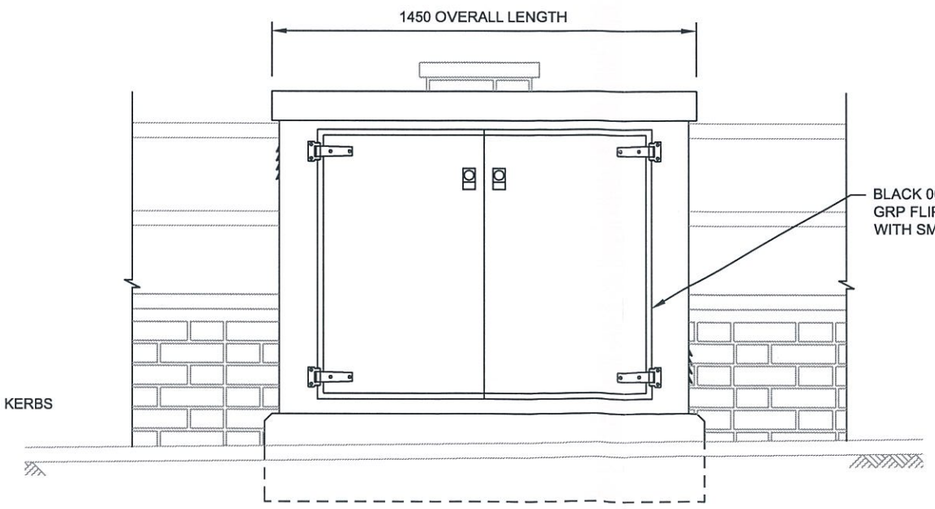

ELEVATION X
FRONT

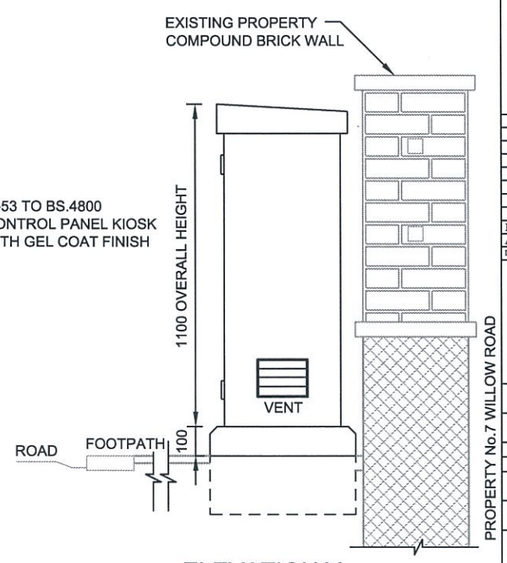

ELEVATION Y
SIDE

DO NOT SCALE - IF IN DOUBT ASK

optimise

HIVIEW HOUSE
HIGHGATE ROAD
LONDON
NW5 1TN

NOTES

1. ALL DIMENSIONS IN MILLIMETRES AND ALL LEVELS IN METRES UNLESS SHOWN OTHERWISE

REFERENCES

B805-A1-00248 7 WILLOW ROAD SITE LOCATION PLAN
B805-A1-00249 7 WILLOW ROAD SITE LAYOUT PLAN

* DRAWING TO BE REPRODUCED IN COLOUR ONLY *

SCALE 1 : 20
500mm 0 500mm

CURRENT VERSION INFORMATION

B. KIOSK SIZE AND LOCATION CHANGED.

Iss	Description	Dsgnr	Chkd	Appd	Date
B	FOR PLANNING	RPB	APD	RF	10.12.14
A	FOR PLANNING	APD	RF	DOB	28.11.14

Thames Water

Thames Water Utilities

Rose Kiln Court
Rose Kiln Lane, Reading RG2 0HP

Location Code:	OS Reference:	Security Reference:	Drawn By:
	TQ 2685-2785	UBR	RPB
Project Group:		Sub Process:	

Location / Town: HAMPSTEAD, LONDON
Site Name: WILLOW ROAD
Project Name: HYDRAULIC FLOODING
Contract Name: LONDON NORTH
Drawing Title: 7 WILLOW ROAD FLIP CONTROL KIOSK

Drawing No.:	Scale:	Sheet Size:	Rev:
B805-A1-00250	1:20	A3	B

© Thames Water Utilities Ltd 2010

PLOTTED ON $$$$sytime$$$$$$$$$$ BY $$$USR$$$
LOCATION : $$$$$$$SITENAME$$$$$$ $$$$dgnspec$$$$$$$$$$