

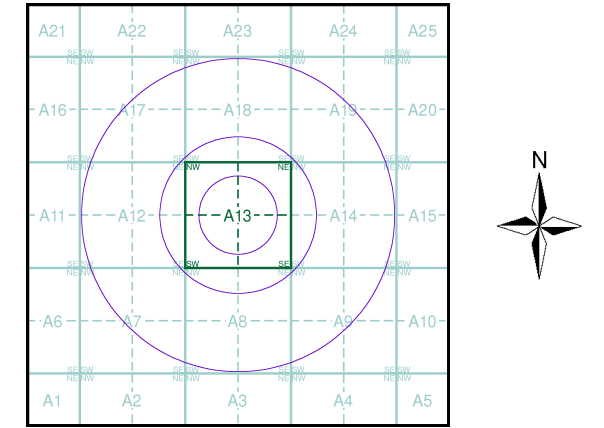
Ordnance Survey Plan
Published 1957 - 1958
Source map scale - 1:10,560

The historical maps shown were reproduced from maps predominantly held at the scale adopted for England, Wales and Scotland in the 1840's. In 1854 the 1:2,500 scale was adopted for mapping urban areas; these maps were used to update the 1:10,560 maps. The published date given therefore is often some years later than the surveyed date. Before 1938, all OS maps were based on the Cassini Projection, with independent surveys of a single county or group of counties, giving rise to significant inaccuracies in outlying areas. In the late 1940's, a Provisional Edition was produced, which updated the 1:10,560 mapping from a number of sources. The maps appear unfinished - with all military camps and other strategic sites removed. These maps were initially overprinted with the National Grid. In 1970, the first 1:10,000 maps were produced using the Transverse Mercator Projection. The revision process continued until recently, with new editions appearing every 10 years or so for urban areas.

Map Name(s) and Date(s)

TQ28NE	1958
TQ28SE	1957

Historical Map - Slice A



Order Details

Order Number: 24397698_1_1
 Customer Ref: 08.5292
 National Grid Reference: 528300, 186020
 Slice: A
 Site Area (Ha): 0.01
 Search Buffer (m): 1000

Site Details

Parliament Hill School, Highgate Road, LONDON, NW5 1RL

Ordnance Survey Plan

Published 1968

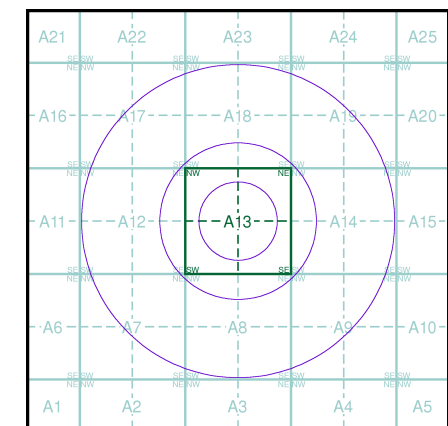
Source map scale - 1:10,560

The historical maps shown were reproduced from maps predominantly held at the scale adopted for England, Wales and Scotland in the 1840's. In 1854 the 1:2,500 scale was adopted for mapping urban areas; these maps were used to update the 1:10,560 maps. The published date given therefore is often some years later than the surveyed date. Before 1938, all OS maps were based on the Cassini Projection, with independent surveys of a single county or group of counties, giving rise to significant inaccuracies in outlying areas. In the late 1940's, a Provisional Edition was produced, which updated the 1:10,560 mapping from a number of sources. The maps appear unfinished - with all military camps and other strategic sites removed. These maps were initially overprinted with the National Grid. In 1970, the first 1:10,000 maps were produced using the Transverse Mercator Projection. The revision process continued until recently, with new editions appearing every 10 years or so for urban areas.

Map Name(s) and Date(s)

TQ28NE	1968
TQ28SE	1968

Historical Map - Slice A

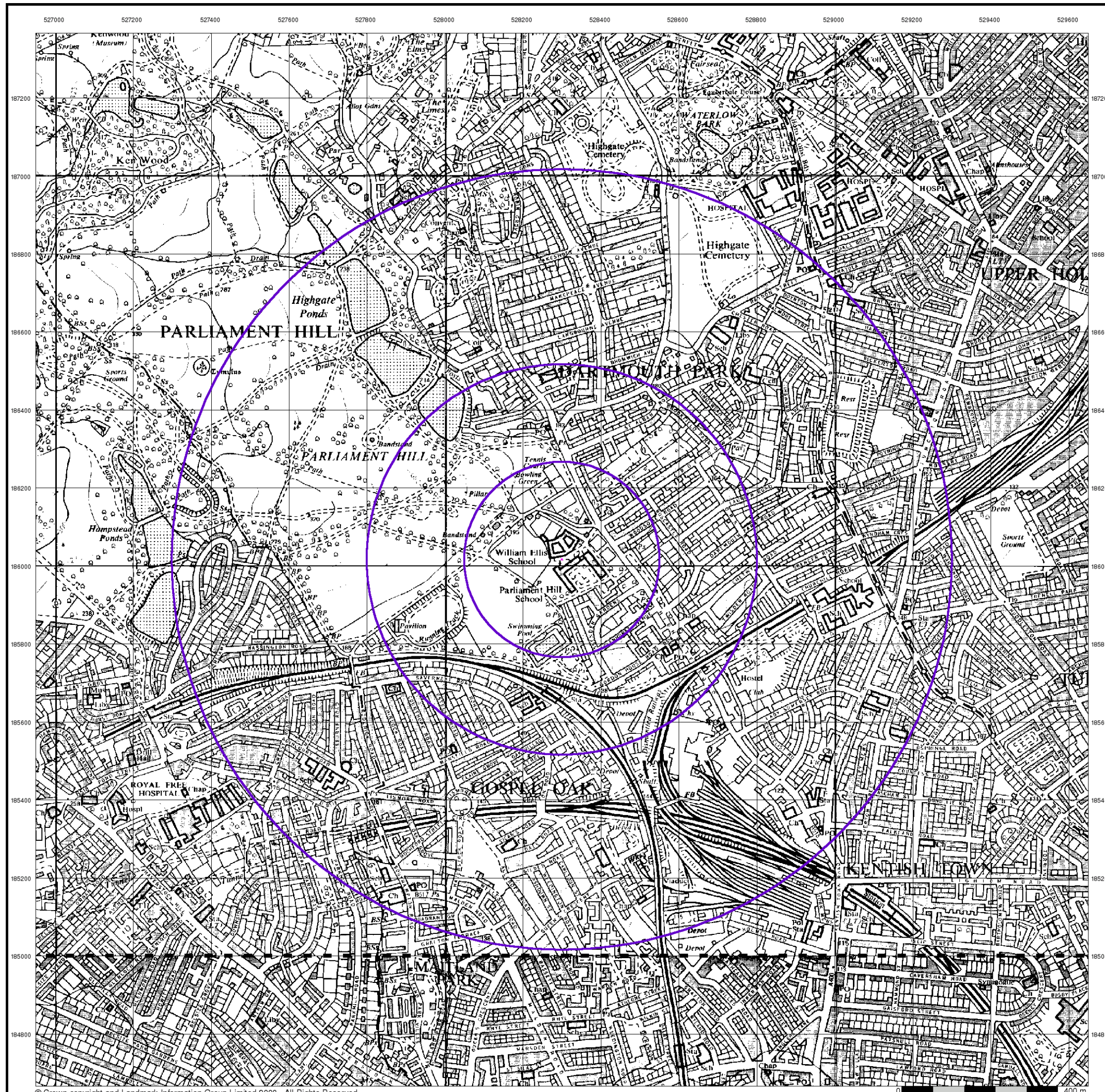


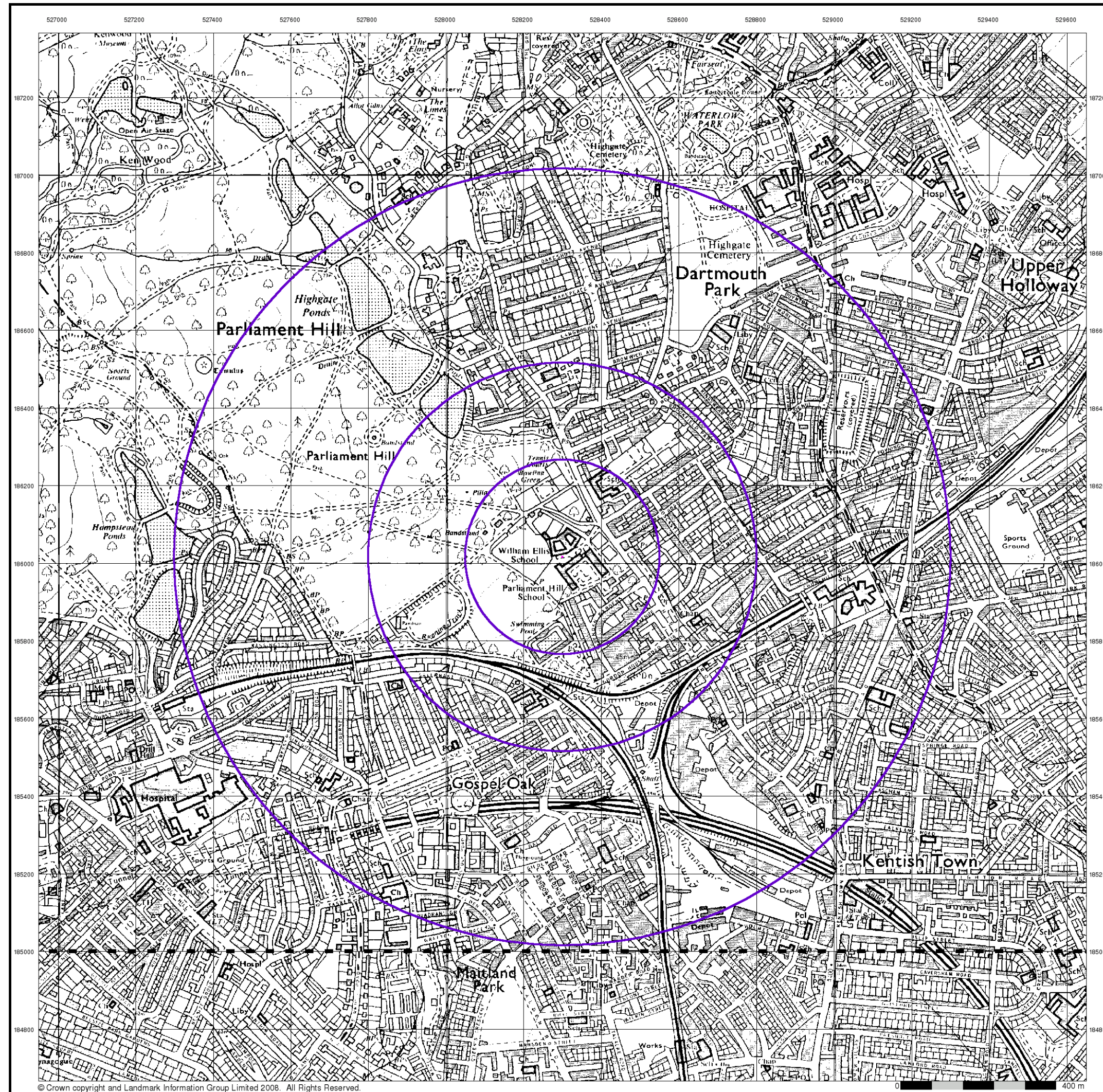
Order Details

Order Number: 24397698_1_1
 Customer Ref: 08.5292
 National Grid Reference: 528300, 186020
 Slice: A
 Site Area (Ha): 0.01
 Search Buffer (m): 1000

Site Details

Parliament Hill School, Highgate Road, LONDON, NW5 1RL





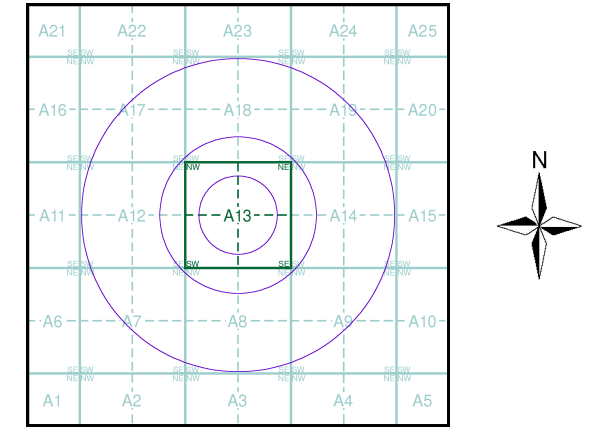
Ordnance Survey Plan
Published 1974 - 1976
Source map scale - 1:10,000

The historical maps shown were reproduced from maps predominantly held at the scale adopted for England, Wales and Scotland in the 1840's. In 1854 the 1:2,500 scale was adopted for mapping urban areas; these maps were used to update the 1:10,560 maps. The published date given therefore is often some years later than the surveyed date. Before 1938, all OS maps were based on the Cassini Projection, with independent surveys of a single county or group of counties, giving rise to significant inaccuracies in outlying areas. In the late 1940's, a Provisional Edition was produced, which updated the 1:10,560 mapping from a number of sources. The maps appear unfinished - with all military camps and other strategic sites removed. These maps were initially overprinted with the National Grid. In 1970, the first 1:10,000 maps were produced using the Transverse Mercator Projection. The revision process continued until recently, with new editions appearing every 10 years or so for urban areas.

Map Name(s) and Date(s)

TQ28NE	1976
TQ28SE	1974

Historical Map - Slice A



Order Details

Order Number: 24397698_1_1
 Customer Ref: 08.5292
 National Grid Reference: 528300, 186020
 Slice: A
 Site Area (Ha): 0.01
 Search Buffer (m): 1000

Site Details

Parliament Hill School, Highgate Road, LONDON, NW5 1RL

Ordnance Survey Plan

Published 1991 - 1996

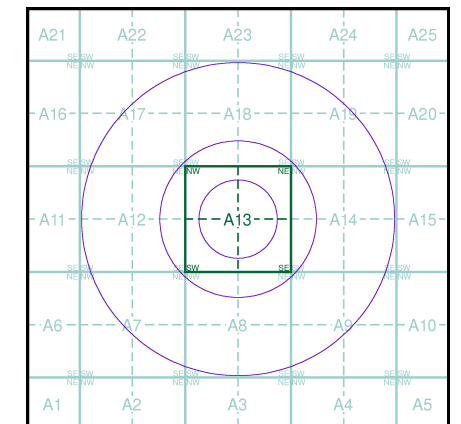
Source map scale - 1:10,000

The historical maps shown were reproduced from maps predominantly held at the scale adopted for England, Wales and Scotland in the 1840's. In 1854 the 1:2,500 scale was adopted for mapping urban areas; these maps were used to update the 1:10,560 maps. The published date given therefore is often some years later than the surveyed date. Before 1938, all OS maps were based on the Cassini Projection, with independent surveys of a single county or group of counties, giving rise to significant inaccuracies in outlying areas. In the late 1940's, a Provisional Edition was produced, which updated the 1:10,560 mapping from a number of sources. The maps appear unfinished - with all military camps and other strategic sites removed. These maps were initially overprinted with the National Grid. In 1970, the first 1:10,000 maps were produced using the Transverse Mercator Projection. The revision process continued until recently, with new editions appearing every 10 years or so for urban areas.

Map Name(s) and Date(s)

---	TQ28NE
---	1996
---	---
---	TQ28SE
---	1991

Historical Map - Slice A

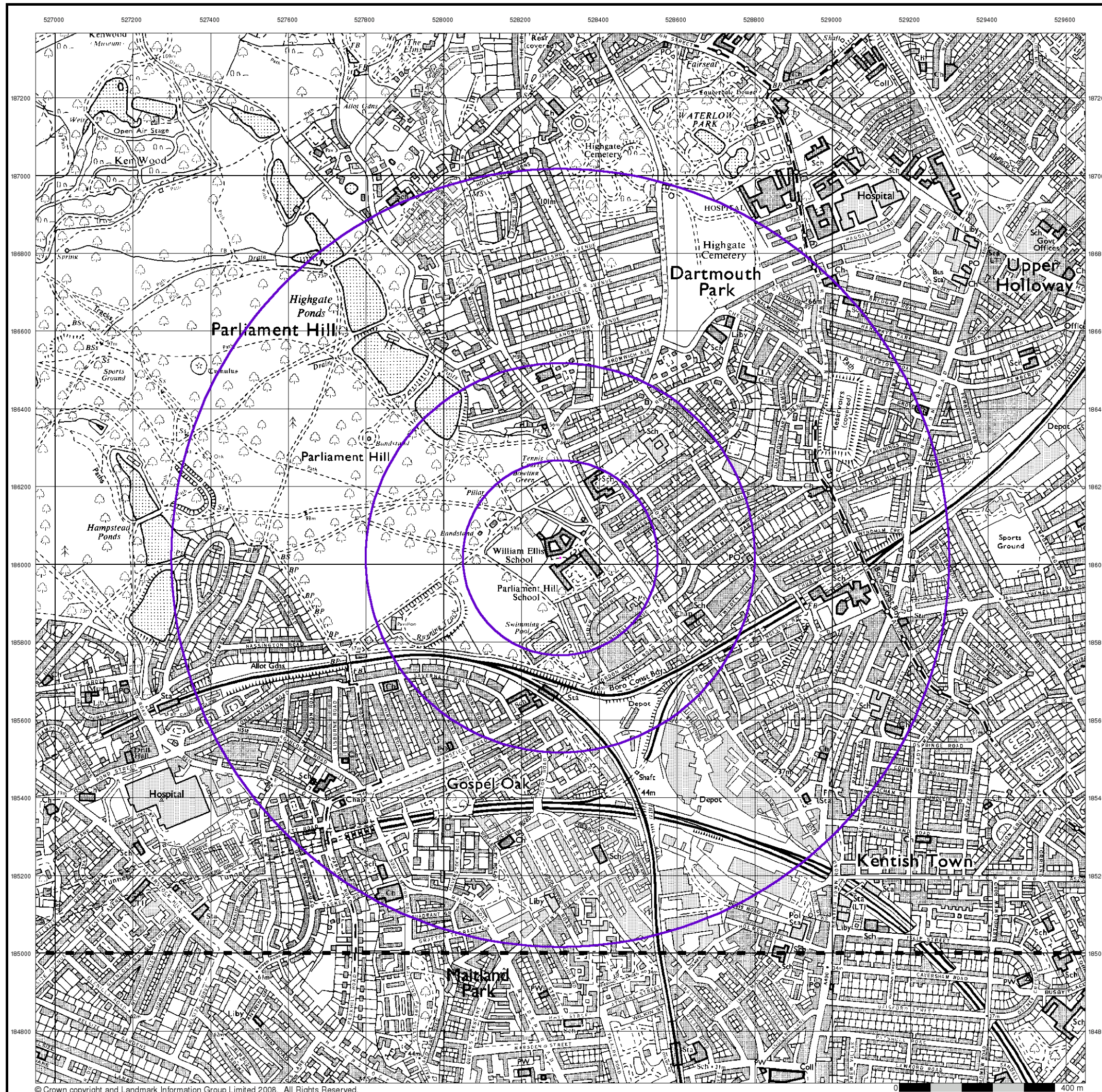


Order Details

Order Number: 24397698_1_1
 Customer Ref: 08.5292
 National Grid Reference: 528300, 186020
 Slice: A
 Site Area (Ha): 0.01
 Search Buffer (m): 1000

Site Details

Parliament Hill School, Highgate Road, LONDON, NW5 1RL



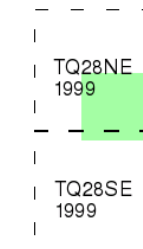
10K Raster Mapping

Published 1999

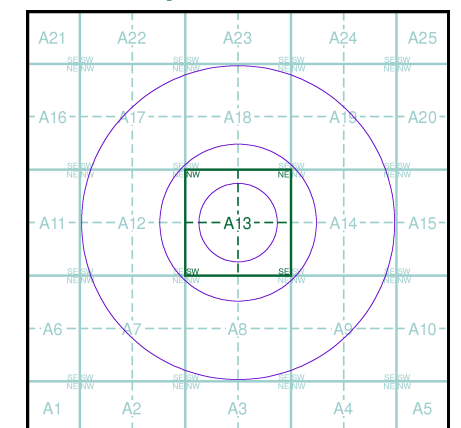
Source map scale - 1:10,000

The historical maps shown were produced from the Ordnance Survey's 1:10,000 colour raster mapping. These maps are derived from Landplan which replaced the old 1:10,000 maps originally published in 1970. The data is highly detailed showing buildings, fences and field boundaries as well as all roads, tracks and paths. Road names are also included together with the relevant road number and classification. Boundary information depiction includes county, unitary authority, district, civil parish and constituency.

Map Name(s) and Date(s)



Historical Map - Slice A

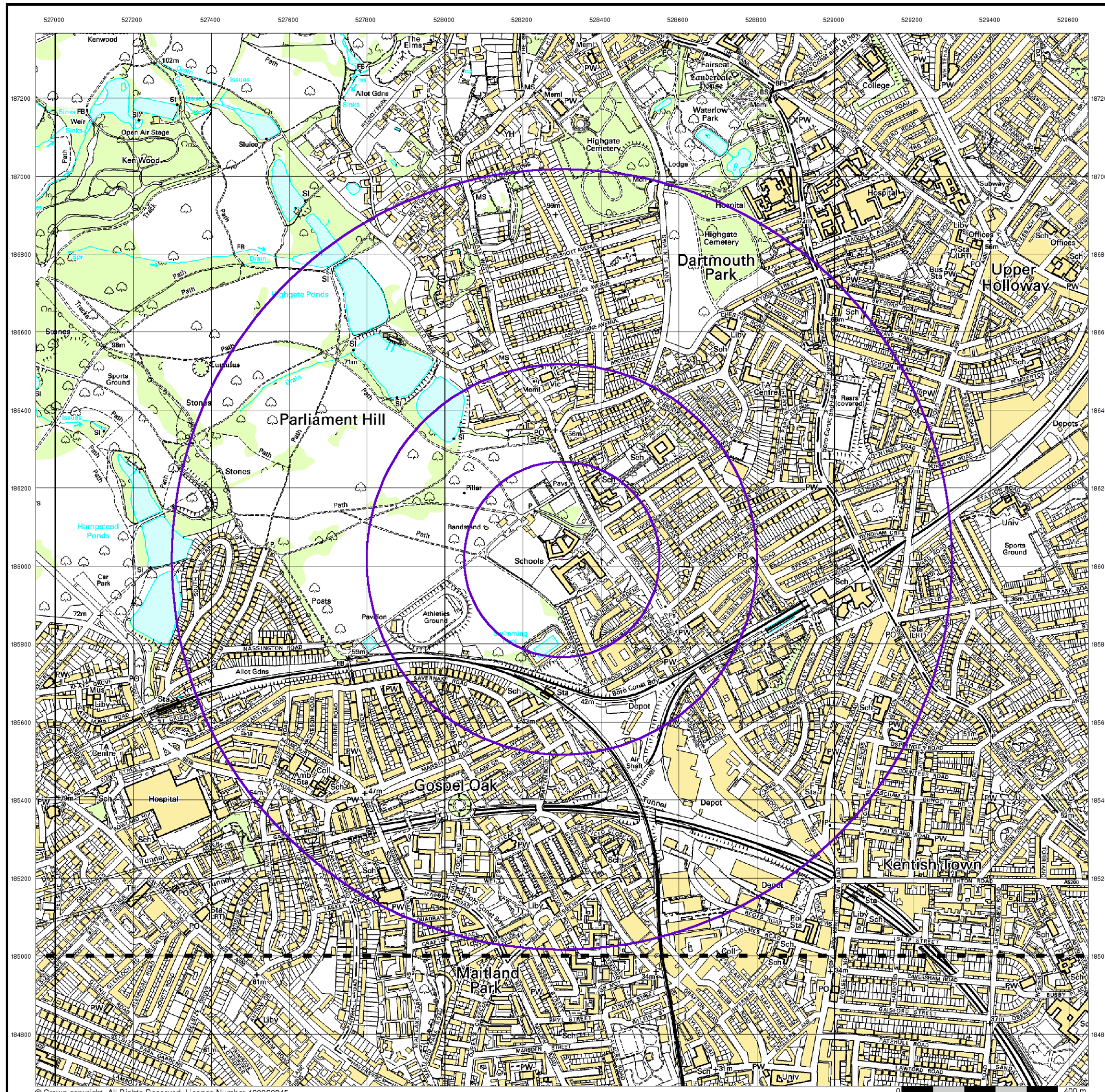


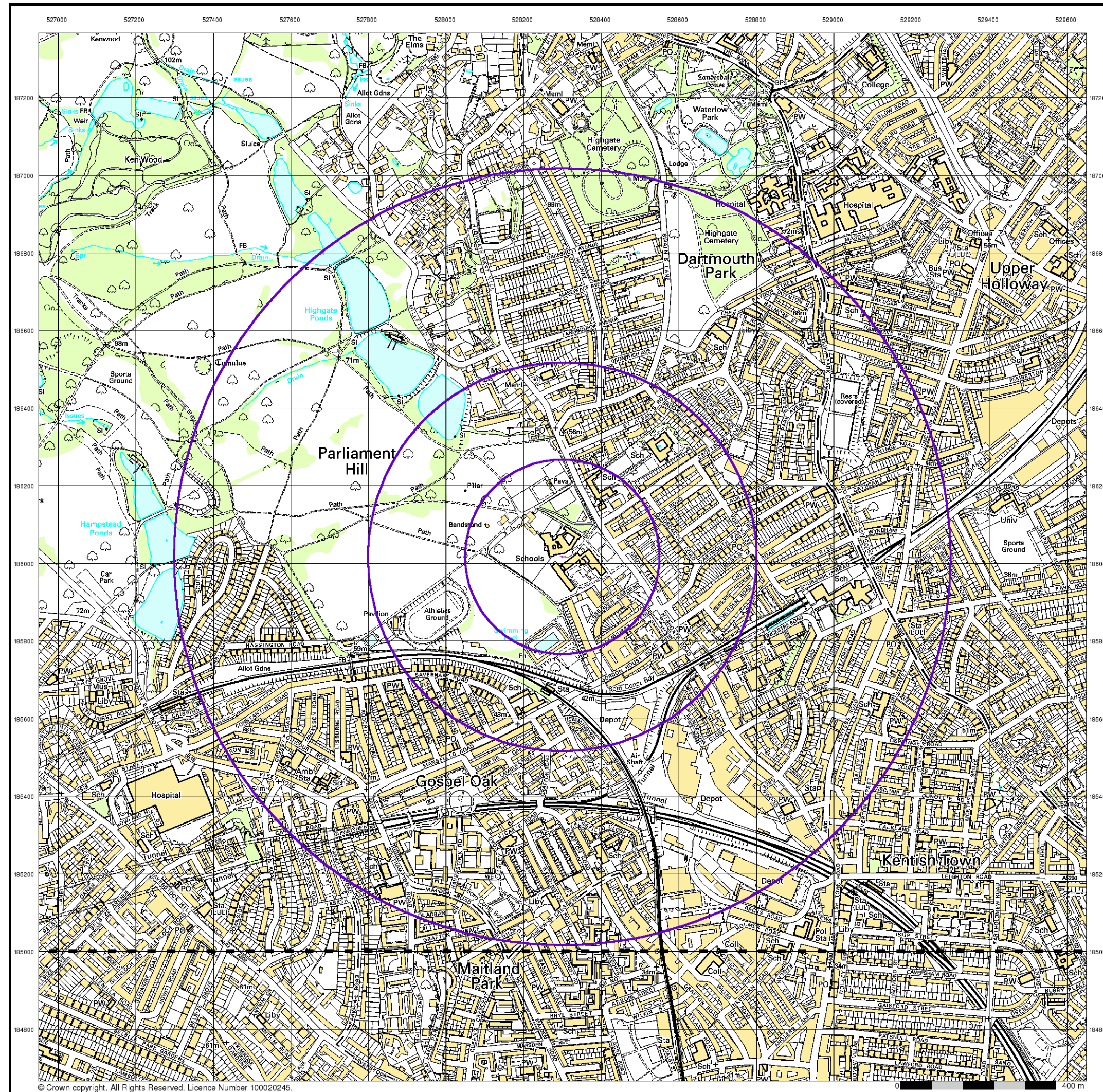
Order Details

Order Number: 24397698_1_1
 Customer Ref: 08.5292
 National Grid Reference: 528300, 186020
 Slice: A
 Site Area (Ha): 0.01
 Search Buffer (m): 1000

Site Details

Parliament Hill School, Highgate Road, LONDON, NW5 1RL

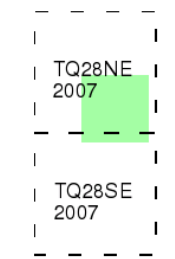




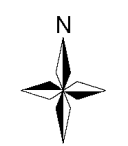
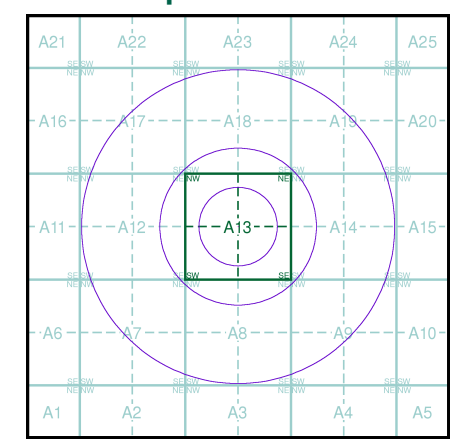
10K Raster Mapping
Published 2007
Source map scale - 1:10,000

The historical maps shown were produced from the Ordnance Survey's 1:10,000 colour raster mapping. These maps are derived from Landplan which replaced the old 1:10,000 maps originally published in 1970. The data is highly detailed showing buildings, fences and field boundaries as well as all roads, tracks and paths. Road names are also included together with the relevant road number and classification. Boundary information depiction includes county, unitary authority, district, civil parish and constituency.

Map Name(s) and Date(s)



Historical Map - Slice A



Order Details
 Order Number: 24397698_1_1
 Customer Ref: 08.5292
 National Grid Reference: 528300, 186020
 Slice: A
 Site Area (Ha): 0.01
 Search Buffer (m): 1000

Site Details
 Parliament Hill School, Highgate Road, LONDON, NW5 1RL

LANDMARK Information Group
 Tel: 0870 850 6670
 Fax: 0870 850 6671
 Web: www.envirocheck.co.uk

APPENDIX C

BGS Borehole Logs



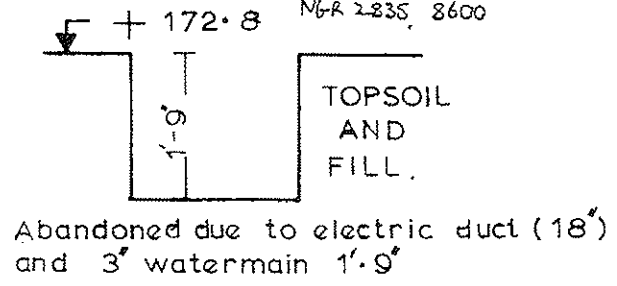
TQ28NE

Parham Hill School.

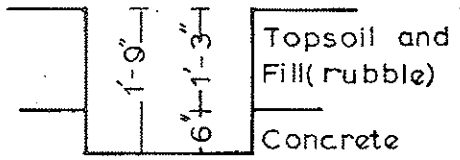
TQ 2830NW
7R 62C at various
with other records for 2014

A

TQ28NE/136
NGR 2835 8600

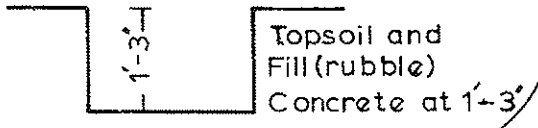


A₁



Abandoned due to concrete.
Additional hole (C) set out.

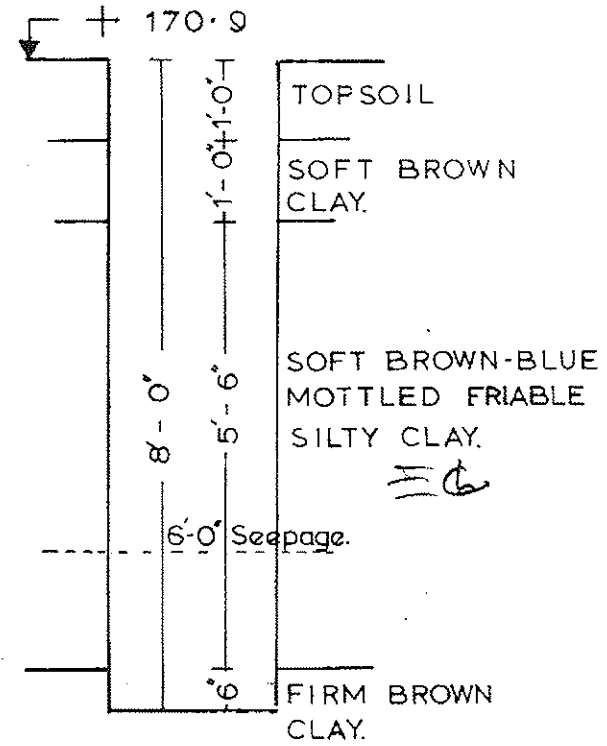
A₂



TQ28NE (TQ2830)
1361-138

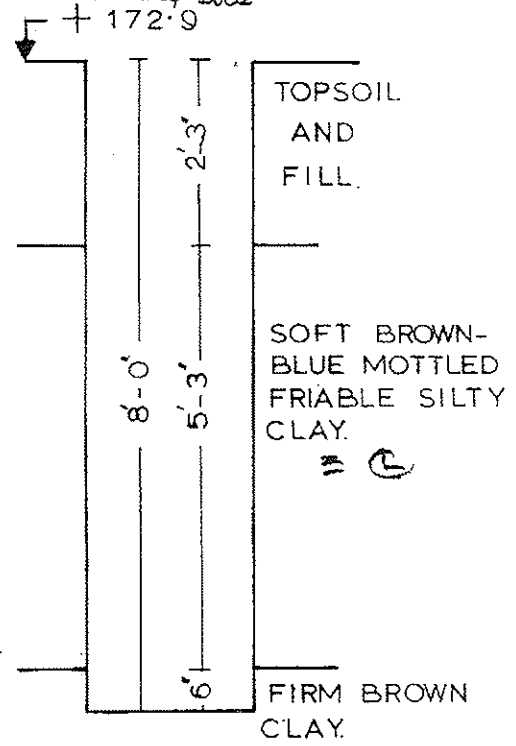
B

TQ28NE/137
NGR 2833 8601



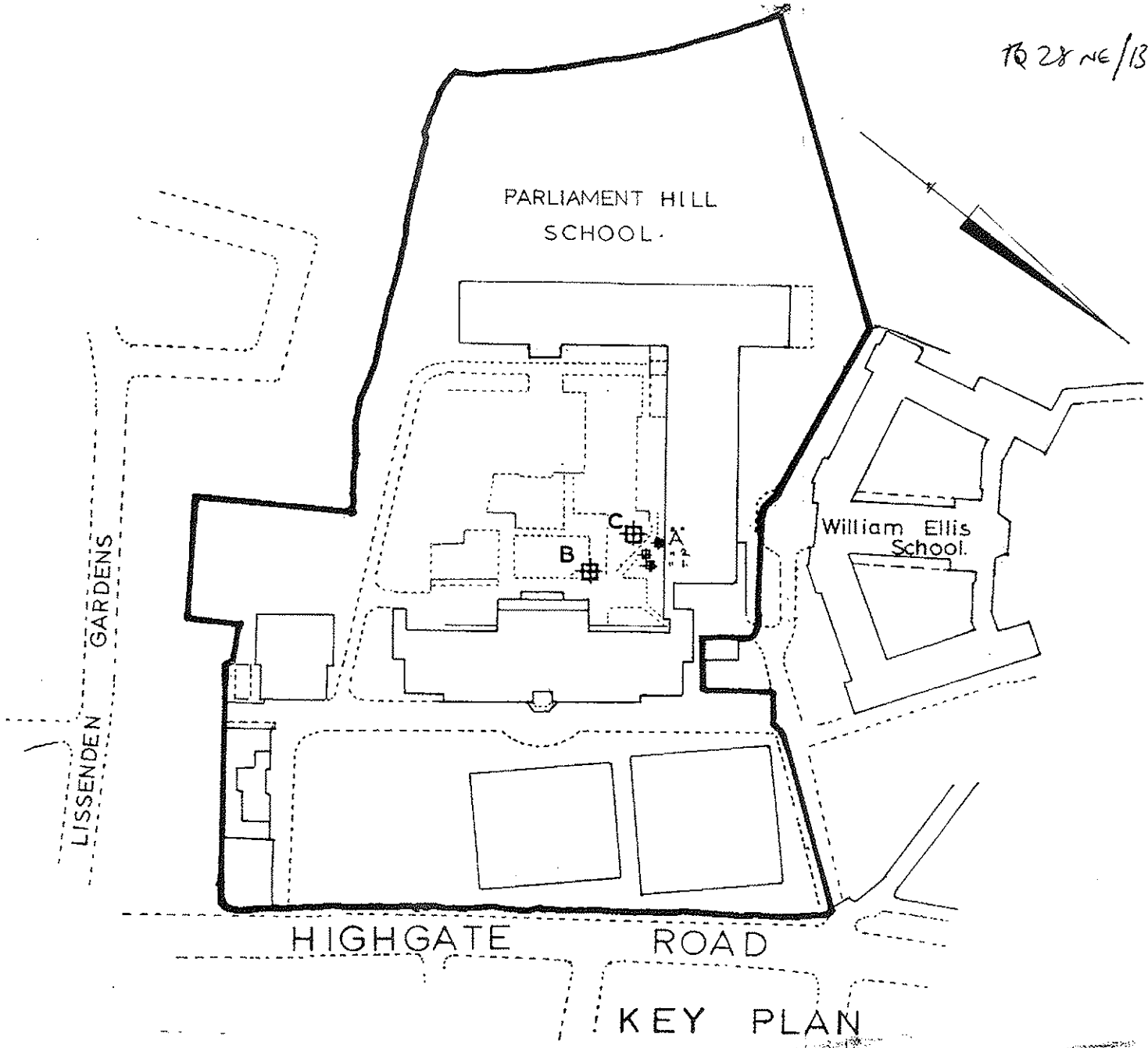
C

TQ28NE/138
NGR 2834 8602



~~428NE~~

TQ 28 NE / 136 - 138



APPENDIX D

Envirocheck (Dataset)



Envirocheck[®] Report: Datasheet

Order Details:

Order Number:

24397698_1_1

Customer Reference:

08.5292

National Grid Reference:

528300, 186020

Slice:

A

Site Area (Ha):

0.01

Search Buffer (m):

1000

Site Details:

Parliament Hill School
Highgate Road
LONDON
NW5 1RL

Client Details:

Miss J Levitt
Constructive Evaluation
Unit 6 Vinnetrow Farm
Vinnetrow Road
Runcton
Chichester
West Sussex
PO20 1QH

Prepared For:

Robert West Consulting
West Hosue
46 High Street
Orpington
Kent
BR6 0JQ

Report Section	Page Number
Summary	-
Agency & Hydrological	1
Waste	5
Hazardous Substances	-
Geological	6
Industrial Land Use	7
Sensitive Land Use	-
Data Currency	16
Data Suppliers	22
Useful Contacts	23

Introduction

The Environment Act 1995 has made site sensitivity a key issue, as the legislation pays as much attention to the pathways by which contamination could spread, and to the vulnerable targets of contamination, as it does the potential sources of contamination. For this reason, Landmark's Site Sensitivity maps and Datasheet(s) place great emphasis on statutory data provided by the Environment Agency and the Scottish Environment Protection Agency; it also incorporates data from Natural England (and the Scottish and Welsh equivalents) and Local Authorities; and highlights hydrogeological features required by environmental and geotechnical consultants. It does not include any information concerning past uses of land. The datasheet is produced by querying the Landmark database to a distance defined by the client from a site boundary provided by the client.

In the attached datasheet the National Grid References (NGRs) are rounded to the nearest 10m in accordance with Landmark's agreements with a number of Data Suppliers.

Copyright Notice

© Landmark Information Group Limited 2008. The Copyright on the information and data and its format as contained in this Envirocheck® Report ("Report") is the property of Landmark Information Group Limited ("Landmark") and several other Data Providers, including (but not limited to) Ordnance Survey, British Geological Survey, the Environment Agency and Natural England, and must not be reproduced in whole or in part by photocopying or any other method. The Report is supplied under Landmark's Terms and Conditions accepted by the Customer. A copy of Landmark's Terms and Conditions can be found with the Index Map for this report. Additional copies of the Report may be obtained from Landmark, subject to Landmark's charges in force from time to time. The Copyright, design rights and any other intellectual rights shall remain the exclusive property of Landmark and /or other Data providers, whose Copyright material has been included in this Report.

Natural England Copyright Notice

Site of Special Scientific Interest, National Nature Reserve, Ramsar, Special Protection Area, Special Conservation Area, Marine Nature Reserve data (derived from Ordnance Survey 1:10000 raster) is provided by, and used with the permission of, Natural England who retain the copyright and Intellectual Property Rights for the data.

Ove Arup Copyright Notice

The Data provided in this report was obtained on Licence from Ove Arup & Partners Limited (for further information, contact mining.review@arup.com). No reproduction or further use of such Data is to be made without the prior written consent of Ove Arup & Partners Limited. The information and data supplied in the product are derived from publicly available records and other third party sources and neither Ove Arup & Partners nor Landmark warrant the accuracy or completeness of such information or data.

Peter Brett Associates Copyright Notice

The cavity data presented has been extracted from the PBA enhanced version of the original DEFRA national cavity databases. PBA/DEFRA retain the copyright & intellectual property rights in the data. Whilst all reasonable efforts are made to check that the information contained in the cavity databases is accurate we do not warrant that the data is complete or error free. The information is based upon our own researches and those collated from a number of external sources and is continually being augmented and updated by PBA. In no event shall PBA/DEFRA or Landmark be liable for any loss or damage including, without limitation, indirect or consequential loss or damage arising from the use of this data.

Radon Potential dataset Copyright Notice

Information supplied from a joint dataset compiled by The British Geological Survey and the Health Protection Agency.

Report Version v31.0

Data Type	Page Number	On Site	0 to 250m	251 to 500m	501 to 1000m (*up to 2000m)
Agency & Hydrological					
Contaminated Land Register Entries and Notices					
Discharge Consents	pg 1				1
Enforcement and Prohibition Notices					
Integrated Pollution Controls					
Integrated Pollution Prevention And Control					
Local Authority Integrated Pollution Prevention And Control					
Local Authority Pollution Prevention and Controls	pg 1			3	10
Local Authority Pollution Prevention and Control Enforcements					
Nearest Surface Water Feature	pg 2		Yes		
Pollution Incidents to Controlled Waters	pg 3				1
Prosecutions Relating to Authorised Processes					
Prosecutions Relating to Controlled Waters					
Registered Radioactive Substances	pg 3				1
River Quality					
River Quality Biology Sampling Points					
River Quality Chemistry Sampling Points					
Substantiated Pollution Incident Register	pg 3				1
Water Abstractions	pg 3				(*3)
Water Industry Act Referrals					
Groundwater Vulnerability	pg 4	Yes	n/a	n/a	n/a
Source Protection Zones					
Extreme Flooding from Rivers or Sea without Defences				n/a	n/a
Flooding from Rivers or Sea without Defences				n/a	n/a
Areas Benefiting from Flood Defences				n/a	n/a
Flood Water Storage Areas				n/a	n/a
Flood Defences				n/a	n/a
Waste					
BGS Recorded Landfill Sites					
Historical Landfill Sites					
Integrated Pollution Control Registered Waste Sites					
Licensed Waste Management Facilities (Landfill Boundaries)					
Licensed Waste Management Facilities (Locations)	pg 5				1
Local Authority Recorded Landfill Sites					
Registered Landfill Sites					
Registered Waste Transfer Sites	pg 5			1	
Registered Waste Treatment or Disposal Sites	pg 5				1

Data Type	Page Number	On Site	0 to 250m	251 to 500m	501 to 1000m (*up to 2000m)
Hazardous Substances					
Control of Major Accident Hazards Sites (COMAH)					
Explosive Sites					
Notification of Installations Handling Hazardous Substances (NIHHS)					
Planning Hazardous Substance Consents					
Planning Hazardous Substance Enforcements					
Geological					
BGS Recorded Mineral Sites					
BGS 1:625,000 Solid Geology	pg 6	Yes	n/a	n/a	n/a
Brine Compensation Areas			n/a	n/a	n/a
Coal Mining Affected Areas			n/a	n/a	n/a
Mining Instability			n/a	n/a	n/a
Natural and Mining Cavities					
Potential for Collapsible Ground Stability Hazards				n/a	n/a
Potential for Compressible Ground Stability Hazards				n/a	n/a
Potential for Ground Dissolution Stability Hazards				n/a	n/a
Potential for Landslide Ground Stability Hazards		Yes		n/a	n/a
Potential for Running Sand Ground Stability Hazards				n/a	n/a
Potential for Shrinking or Swelling Clay Ground Stability Hazards	pg 6	Yes		n/a	n/a
Radon Potential - Radon Affected Areas			n/a	n/a	n/a
Radon Potential - Radon Protection Measures			n/a	n/a	n/a
Shallow Mining Hazards				n/a	n/a
Industrial Land Use					
Contemporary Trade Directory Entries	pg 7			14	81
Fuel Station Entries	pg 15			1	2

Data Type	Page Number	On Site	0 to 250m	251 to 500m	501 to 1000m (*up to 2000m)
Sensitive Land Use					
Areas of Adopted Green Belt					
Areas of Unadopted Green Belt					
Areas of Outstanding Natural Beauty					
Environmentally Sensitive Areas					
Forest Parks					
Local Nature Reserves					
Marine Nature Reserves					
National Nature Reserves					
National Parks					
Nitrate Sensitive Areas					
Nitrate Vulnerable Zones					
Ramsar Sites					
Sites of Special Scientific Interest					
Special Areas of Conservation					
Special Protection Areas					

Map ID	Details	Quadrant Reference (Compass Direction)	Estimated Distance From Site	Contact	NGR
1	Discharge Consents Operator: Thames Water Utilities Ltd Property Type: Reservoir/Borehole Site Location: Maiden Lane Authority: Environment Agency, Thames Region Catchment Area: Not Supplied Reference: Temp.0179 Permit Version: 1 Effective Date: 15th September 1989 Issued Date: 15th September 1989 Revocation Date: 5th October 2000 Discharge Type: Trade Effluent Discharge: Freshwater Stream/River Environment: Receiving Water: River Thames Status: Authorisation revokedRevoked Positional Accuracy: Located by supplier to within 100m	A19SW (NE)	771	1	528900 186500
2	Local Authority Pollution Prevention and Controls Name: Perfect Dry Cleaners Location: 151 Highgate Road, London, Nw5 1lj Authority: London Borough of Camden, Pollution Projects Team Permit Reference: PPC/DC31/06 Dated: 24th January 2007 Process Type: Local Authority Pollution Prevention and Control Description: PG6/46 Dry cleaning Status: Permitted Positional Accuracy: Located by supplier to within 10m	A13SE (SE)	368	2	528588 185787
3	Local Authority Pollution Prevention and Controls Name: Asf Garage Ltd Location: 138 Highgate Road, London, NW5 1PB Authority: London Borough of Camden, Pollution Projects Team Permit Reference: PPC22/07 Dated: 1st April 1999 Process Type: Local Authority Pollution Prevention and Control Description: PG1/14 Petrol filling station Status: Permitted Positional Accuracy: Automatically positioned to the address	A13SE (SE)	393	2	528634 185810
4	Local Authority Pollution Prevention and Controls Name: M & A Coachworks Location: 135 Highgate Road, CAMDEN, NW5 1LE Authority: London Borough of Camden, Pollution Projects Team Permit Reference: PPC9/07 Dated: 6th September 1993 Process Type: Local Authority Pollution Prevention and Control Description: PG6/34 Respraying of road vehicles Status: Permitted Positional Accuracy: Manually positioned to the address or location	A13SE (SE)	440	2	528600 185695
5	Local Authority Pollution Prevention and Controls Name: The Choice Dry Cleaners Location: 62 Chetwynd Road, London, Nw5 1dj Authority: London Borough of Camden, Pollution Projects Team Permit Reference: PPC/DC40/06 Dated: 24th December 2006 Process Type: Local Authority Pollution Prevention and Control Description: PG6/46 Dry cleaning Status: Permitted Positional Accuracy: Located by supplier to within 10m	A14SW (E)	511	2	528810 185992
6	Local Authority Pollution Prevention and Controls Name: J Murphy & Sons Ltd Location: 81 Highgate Road, London, Nw5 1ts Authority: London Borough of Camden, Pollution Projects Team Permit Reference: PPC11/07 Dated: 1st March 2007 Process Type: Local Authority Pollution Prevention and Control Description: PG6/34 Respraying of road vehicles Status: Permitted Positional Accuracy: Located by supplier to within 10m	A9NW (SE)	535	2	528642 185605
7	Local Authority Pollution Prevention and Controls Name: Sun Dry Cleaners Location: 167 Fortress Road, London, Nw5 2hr Authority: London Borough of Camden, Pollution Projects Team Permit Reference: PPC/DC46/06 Dated: 28th December 2006 Process Type: Local Authority Pollution Prevention and Control Description: PG6/46 Dry cleaning Status: Permitted Positional Accuracy: Located by supplier to within 10m	A14SE (E)	847	2	529132 185860

Map ID	Details	Quadrant Reference (Compass Direction)	Estimated Distance From Site	Contact	NGR
8	Local Authority Pollution Prevention and Controls Name: Whittington Service Station (Esso) Location: 213-217 Junction Road, LONDON, N19 5QA Authority: London Borough of Islington, Environmental Health Department Permit Reference: Epa-Auth-020 Dated: 18th December 1998 Process Type: Local Authority Air Pollution Control Description: PG1/14 Petrol filling station Status: Authorised Positional Accuracy: Manually positioned to the address or location	A14NE (E)	919	3	529214 186115
9	Local Authority Pollution Prevention and Controls Name: M & A Coachworks Location: 36/52 Fortress Road, LONDON, NW5 1AD Authority: London Borough of Camden, Pollution Projects Team Permit Reference: NOT GIVEN Dated: 15th May 1997 Process Type: Local Authority Air Pollution Control Description: PG6/34 Respraying of road vehicles Status: Authorisation revokedRevoked Positional Accuracy: Manually positioned to the address or location	A9NE (SE)	933	2	529036 185443
9	Local Authority Pollution Prevention and Controls Name: M & A Coachworks Location: 36-52 Fortress Road, LONDON, NW5 Authority: London Borough of Camden, Pollution Projects Team Permit Reference: PPC4/07 Dated: 15th May 1997 Process Type: Local Authority Pollution Prevention and Control Description: PG6/34 Respraying of road vehicles Status: Permitted Positional Accuracy: Manually positioned to the address or location	A9NE (SE)	939	2	529029 185424
10	Local Authority Pollution Prevention and Controls Name: Top Choice Dry Cleaners Location: 96 Fleet Road, London, Nw3 2qx Authority: London Borough of Camden, Pollution Projects Team Permit Reference: PPC/DC13/06 Dated: 12th January 2007 Process Type: Local Authority Pollution Prevention and Control Description: PG6/46 Dry cleaning Status: Permitted Positional Accuracy: Located by supplier to within 10m	A7NW (SW)	944	2	527529 185471
11	Local Authority Pollution Prevention and Controls Name: Perk Clean Location: 20 Fortress Road, London, Nw5 2hb Authority: London Borough of Camden, Pollution Projects Team Permit Reference: PPC/DC21/06 Dated: 12th January 2007 Process Type: Local Authority Pollution Prevention and Control Description: PG6/46 Dry cleaning Status: Permitted Positional Accuracy: Located by supplier to within 10m	A9NE (SE)	952	2	529004 185375
12	Local Authority Pollution Prevention and Controls Name: Post Office Vehicle Services Location: Unit A Kentish Town Business Park, Regis Road, LONDON, NW5 3RR Authority: London Borough of Camden, Pollution Projects Team Permit Reference: PPC3/07 Dated: 27th February 1996 Process Type: Local Authority Pollution Prevention and Control Description: PG6/34 Respraying of road vehicles Status: Permitted Positional Accuracy: Automatically positioned to the address	A9SW (SE)	975	2	528820 185192
13	Local Authority Pollution Prevention and Controls Name: Hexagon Of Highgate Ltd Location: 1 Browns Lane, Regis Road, LONDON, NW5 3EX Authority: London Borough of Camden, Pollution Projects Team Permit Reference: PPC5/07 Dated: 30th April 1993 Process Type: Local Authority Pollution Prevention and Control Description: PG6/34 Respraying of road vehicles Status: Permitted Positional Accuracy: Automatically positioned to the address	A8SE (S)	999	2	528626 185072
	Nearest Surface Water Feature	A13SW (S)	196	-	528277 185821

Map ID	Details	Quadrant Reference (Compass Direction)	Estimated Distance From Site	Contact	NGR
14	Pollution Incidents to Controlled Waters Property Type: Not Given Location: Beddington Stw Authority: Environment Agency, Thames Region Pollutant: Oils - Unknown Note: Confirmed As A Pollution Incident Incident Date: 14th April 1989 Incident Reference: SE890125 Catchment Area: Not Given Receiving Water: Not Given Cause of Incident: Not Given Incident Severity: Category 3 - Minor Incident Positional Accuracy: Located by supplier to within 100m	A19NW (NE)	929	1	528800 186800
15	Registered Radioactive Substances Name: Polymasc Pharmaceuticals Plc Location: Anthony Nolan Building, Royal Free Hospital Site, Fleet Road; Hampstead, LONDON, Greater London, NW3 2EZ Authority: Environment Agency, Thames Region Permit Reference: AU4924 Dated: 20th February 1996 Process Type: Registration under S7 RSA for the keeping and use of Radioactive materials (was RSA60 S1) Description: Registration under the Act of an open source which is also the subject of an authorisation Status: Authorisation either revoked or cancelledCancelled Positional Accuracy: Manually positioned to the address or location	A7NW (SW)	955	1	527500 185495
16	Substantiated Pollution Incident Register Authority: Environment Agency - Thames Region, North East Area Incident Date: 22nd July 2004 Incident Reference: 252851 Water Impact: Category 2 - Significant Incident Air Impact: Category 4 - No Impact Land Impact: Category 4 - No Impact Positional Accuracy: Located by supplier to within 10m Pollutant: General Biodegradable Materials and WastesAlgae	A17SE (NW)	699	1	527851 186553
	Water Abstractions Operator: London Borough Of Camden Licence Number: 28/39/39/0091 Permit Version: 100 Location: Two Bores At Kentish Town Sports Centre, Prince Of Wales St Authority: Environment Agency, Thames Region Abstraction: Commercial/Industrial/Public Services: Drinking; Cooking; Sanitary; Washing; (Small Garden) Abstraction Type: Water may be abstracted from a single point Source: Groundwater Daily Rate (m3): 605 Yearly Rate (m3): 76509 Details: Kentish Town Sports Centre, Prince Of Wales Road, London Authorised Start: 01 January Authorised End: 31 December Permit Start Date: 13th June 1966 Permit End Date: Not Supplied Positional Accuracy: Located by supplier to within 100m	A4NW (S)	1408	1	528800 184700
	Water Abstractions Operator: London Borough Of Camden Licence Number: 28/39/39/0091 Permit Version: 100 Location: Two Bores At Kentish Town Sports Centre, Prince Of Wales St Authority: Environment Agency, Thames Region Abstraction: Industrial; Commercial And Public Services: Laundry Use Abstraction Type: Water may be abstracted from a single point Source: Groundwater Daily Rate (m3): Not Supplied Yearly Rate (m3): Not Supplied Details: St. Pancras Public Baths, Prince Of Wales Road, London Nw1 Authorised Start: 01 January Authorised End: 31 December Permit Start Date: 13th June 1966 Permit End Date: Not Supplied Positional Accuracy: Located by supplier to within 10m	A4NW (S)	1408	1	528800 184700

Map ID	Details	Quadrant Reference (Compass Direction)	Estimated Distance From Site	Contact	NGR
	Water Abstractions Operator: London Borough Of Camden Licence Number: 28/39/39/0091 Permit Version: 100 Location: Two Bores At Kentish Town Sports Centre, Prince Of Wales St Authority: Environment Agency, Thames Region Abstraction: Other Industrial/Commercial/Public Services: Process Water Abstraction Type: Water may be abstracted from a single point Source: Groundwater Daily Rate (m3): Not Supplied Yearly Rate (m3): Not Supplied Details: St. Pancras Public Baths, Prince Of Wales Road, London Nw1 Authorised Start: 01 January Authorised End: 31 December Permit Start Date: 13th June 1966 Permit End Date: Not Supplied Positional Accuracy: Located by supplier to within 10m	A4NW (S)	1408	1	528800 184700
	Groundwater Vulnerability Geological Classification: Non Aquifer (Negligibly permeable) - Formations which are generally regarded as containing insignificant quantities of groundwater. However, groundwater flow through such rocks, although imperceptible, does take place and needs to be considered in assessing the risk associated with persistent pollutants Soil Classification: Not classified Map Sheet: Sheet 39 West London Scale: 1:100,000	A12NE (W)	0	1	527746 186171
	Drift Deposits None				
	Extreme Flooding from Rivers or Sea without Defences None				
	Flooding from Rivers or Sea without Defences None				
	Areas Benefiting from Flood Defences None				
	Flood Water Storage Areas None				
	Flood Defences None				

Map ID	Details	Quadrant Reference (Compass Direction)	Estimated Distance From Site	Contact	NGR
17	Licensed Waste Management Facilities (Locations) Licence Number: 80349 Location: Recycling Centre, Regis Road, Kentish Town, London, NW5 3EP Operator Name: Camden London Borough Council Operator Location: Environment Department, Town Hall Extension, Argyle Street, London, WC1H 8EQ Authority: Environment Agency - Thames Region, North East Area Site Category: Household Waste Amenity Sites Licence Status: Modified Issued: 10th December 1996 Last Modified: 25th January 2002 Expires: Not Supplied Suspended: Not Supplied Revoked: Not Supplied Surrendered: Not Supplied IPPC Reference: Not Supplied Positional Accuracy: Located by supplier to within 10m	A9SW (SE)	982	1	528740 185138
	Local Authority Landfill Coverage Name: London Borough of Camden - Has no landfill data to supply		0	8	528969 186228
	Local Authority Landfill Coverage Name: London Borough of Islington - Has no landfill data to supply		701	3	528969 186228
18	Registered Waste Transfer Sites Licence Holder: Wharf & Jetty Services Ltd Licence Reference: DL098 Site Location: BR Goods Depot, Gordon House Road, CAMDEN, London, NW5 Operator Location: As Site Address Authority: Environment Agency - Thames Region, North East Area Site Category: Transfer Max Input Rate: Medium (Equal to or greater than 25,000 and less than 75,000 tonnes per year) Waste Source: No known restriction on source of waste Restrictions: Licence Status: Licence lapsed/cancelled/defunct/not applicable/surrenderedCancelled Dated: 1st May 1982 Preceded By: Not Given Licence: Superseded By: Not Given Licence: Positional Accuracy: Manually positioned to the road within the address or location Boundary Quality: Not Supplied Authorised Waste: Commercial Waste Construction And Demolition Wastes Prohibited Waste: Biodegradable/Putrescible Waste Clinical Wastes Notifiable Wastes Special Wastes	A8NE (S)	370	1	528350 185650
19	Registered Waste Treatment or Disposal Sites Licence Holder: Camden L.B.C Licence Reference: T/NE/0475090 (CAM070) Site Location: Regis Road Recycling Centre, CAMDEN, London, NW5 3EP Operator Location: Environment Department, Town Hall Extension, Argyle Street, London, Greater London, Wc1h 8eq Authority: Environment Agency - Thames Region, North East Area Site Category: Recycling / Reclamation Max Input Rate: Very Small (Less than 10,000 tonnes per year) Waste Source: No known restriction on source of waste Restrictions: Licence Status: Operational as far as is knownOperational Dated: 10th December 1996 Preceded By: Not Given Licence: Superseded By: Not Given Licence: Positional Accuracy: Manually positioned to the road within the address or location Boundary Quality: Not Supplied Authorised Waste: Elec/Onic Compts/Fix/Fit/App/Photocopi Empty Used Containers Lead/Acid Batteries Lighting Lamps/Tubes/Fluorescents Lwra Cat Bii Gen. Scrap Metal Waste Lwra Cat. A = Inert Wastes Lwra Cat. Bi Gen.Non-Putresc Lwra Cat. C 'Putresc' Mineral Oils Prohibited Waste: Waste N.O.S.	A9SW (SE)	963	1	528700 185140

Map ID	Details	Quadrant Reference (Compass Direction)	Estimated Distance From Site	Contact	NGR
	BGS 1:625,000 Solid Geology Description: London Clay	A18NE (N)	0	4	528500 186856
	Coal Mining Affected Areas In an area which may not be affected by coal mining				
	Potential for Collapsible Ground Stability Hazards No Hazard				
	Potential for Compressible Ground Stability Hazards Hazard Potential: No Hazard Source: British Geological Survey, National Geoscience Information Service	A24SE (NE)	0	4	529275 187275
	Potential for Ground Dissolution Stability Hazards No Hazard				
	Potential for Landslide Ground Stability Hazards Hazard Potential: Very Low Source: British Geological Survey, National Geoscience Information Service	A13SE (S)	0	4	528300 185725
	Potential for Running Sand Ground Stability Hazards Hazard Potential: No Hazard Source: British Geological Survey, National Geoscience Information Service	A12NE (W)	0	4	527775 186125
	Potential for Shrinking or Swelling Clay Ground Stability Hazards Hazard Potential: Moderate Source: British Geological Survey, National Geoscience Information Service	A18NW (N)	0	4	528275 187025
	Radon Potential - Radon Affected Areas Affected Area: The property is not in a radon affected area, as less than 1% of homes are above the action level Source: British Geological Survey, National Geoscience Information Service	A3NE (S)	0	4	528300 185000
	Radon Potential - Radon Protection Measures Protection Measure: No radon protective measures are necessary in the construction of new dwellings or extensions Source: British Geological Survey, National Geoscience Information Service	A3NE (S)	0	4	528300 185000
	Shallow Mining Hazards No Hazard				

Map ID	Details	Quadrant Reference (Compass Direction)	Estimated Distance From Site	Contact	NGR
20	Contemporary Trade Directory Entries Name: Alfresco Ltd Location: Gordon House, 6, Lissenden Gardens, London, NW5 1LX Classification: Cosmetic Manufacturers Status: Active Positional Accuracy: Automatically positioned to the address	A13SE (SE)	288	-	528422 185755
20	Contemporary Trade Directory Entries Name: Hawkshead Country Wear Ltd Location: Unit 15, Gordon House, 32-34 Gordon House Rd, London, NW5 1LP Classification: Leisure & Sportswear Manufacturers & Wholesalers Status: Inactive Positional Accuracy: Manually positioned to the address or location	A13SE (SE)	311	-	528461 185750
21	Contemporary Trade Directory Entries Name: Pack Line (UK) Ltd Location: Flat 1, Hyda Court, 3-5, St. Albans Road, London, NW5 1RE Classification: Packaging & Wrapping Equipment & Supplies Status: Inactive Positional Accuracy: Automatically positioned to the address	A13NE (NE)	301	-	528429 186288
22	Contemporary Trade Directory Entries Name: Babit Productions Location: Flat 29, Haddo House, Highgate Road, LONDON, NW5 1PX Classification: Paint & Varnish Stripping Status: Inactive Positional Accuracy: Automatically positioned to the address	A13SE (SE)	315	-	528545 185818
23	Contemporary Trade Directory Entries Name: Cavours Location: 110, Highgate West Hill, London, N6 6AP Classification: Hardware Status: Inactive Positional Accuracy: Automatically positioned to the address	A18SW (N)	357	-	528287 186374
23	Contemporary Trade Directory Entries Name: Brookfield Garage Location: 5, Swains Lane, London, N6 6QX Classification: Garage Services Status: Inactive Positional Accuracy: Automatically positioned to the address	A18SE (N)	380	-	528303 186397
24	Contemporary Trade Directory Entries Name: Perfect Drycleaners Location: 151, Highgate Road, London, NW5 1LJ Classification: Dry Cleaners Status: Active Positional Accuracy: Automatically positioned to the address	A13SE (SE)	368	-	528589 185789
24	Contemporary Trade Directory Entries Name: A S F Garages Ltd Location: 138-140, Highgate Road, London, NW5 1PB Classification: Garage Services Status: Active Positional Accuracy: Automatically positioned to the address	A13SE (SE)	392	-	528634 185810
25	Contemporary Trade Directory Entries Name: Darcars Ltd Location: 132-134, Highgate Road, London, NW5 1PB Classification: Garage Services Status: Active Positional Accuracy: Automatically positioned to the address	A14SW (SE)	430	-	528645 185760
26	Contemporary Trade Directory Entries Name: M & A Coachworks Ltd Location: 135, Highgate Road, London, NW5 1LE Classification: Car Body Repairs Status: Inactive Positional Accuracy: Automatically positioned to the address	A13SE (SE)	440	-	528632 185727
26	Contemporary Trade Directory Entries Name: M & A Coachworks Location: 135, Highgate Road, London, NW5 1LE Classification: Car Body Repairs Status: Inactive Positional Accuracy: Automatically positioned to the address	A13SE (SE)	440	-	528632 185727
26	Contemporary Trade Directory Entries Name: M & A Coachworks Location: 135, Highgate Road, London, NW5 1LE Classification: Car Body Repairs Status: Active Positional Accuracy: Automatically positioned to the address	A13SE (SE)	440	-	528632 185727

Map ID	Details	Quadrant Reference (Compass Direction)	Estimated Distance From Site	Contact	NGR
27	Contemporary Trade Directory Entries Name: Uk Janitorial Supplies Ltd Location: 104, Mansfield Road, London, NW3 2HX Classification: Cleaning Materials & Equipment Status: Active Positional Accuracy: Automatically positioned to the address	A8NW (SW)	496	-	528101 185562
27	Contemporary Trade Directory Entries Name: Kilbey Cleaning Location: 104, Mansfield Road, London, NW3 2HX Classification: Cleaning Services - Domestic Status: Active Positional Accuracy: Automatically positioned to the address	A8NW (SW)	496	-	528101 185562
28	Contemporary Trade Directory Entries Name: The Choice Location: 62, Chetwynd Road, London, NW5 1DJ Classification: Dry Cleaners Status: Active Positional Accuracy: Automatically positioned to the address	A14SW (E)	509	-	528808 185993
29	Contemporary Trade Directory Entries Name: Liquivite Vetfoods Location: 3, Bromwich Avenue, London, N6 6QH Classification: Veterinary Equipment Manufacturers Status: Active Positional Accuracy: Automatically positioned to the address	A18SE (N)	560	-	528467 186551
30	Contemporary Trade Directory Entries Name: W A Waugh Location: 94, Highgate Road, London, NW5 1PB Classification: Printers Status: Active Positional Accuracy: Automatically positioned to the address	A9NW (SE)	575	-	528724 185627
31	Contemporary Trade Directory Entries Name: Antioch Air Conditioning Services Ltd Location: Fletcher Court, Ingestre Rd, London, NW5 1XE Classification: Air Conditioning & Refrigeration Contractors Status: Inactive Positional Accuracy: Manually positioned to the address or location	A14SW (E)	596	-	528860 185812
31	Contemporary Trade Directory Entries Name: Copy Quality Location: Flat 16, Fletcher Court, Ingestre Road, London, NW5 1XE Classification: Photocopiers Status: Inactive Positional Accuracy: Automatically positioned to the address	A14SW (SE)	617	-	528866 185771
32	Contemporary Trade Directory Entries Name: Simon Grosvenor Location: 29, Spencer Rise, London, NW5 1AR Classification: Cabinet Makers Status: Active Positional Accuracy: Automatically positioned to the address	A14NW (E)	622	-	528922 186023
33	Contemporary Trade Directory Entries Name: J Crisp Location: 48, Roderick Road, London, NW3 2NL Classification: Antiques - Repairing & Restoring Status: Inactive Positional Accuracy: Automatically positioned to the address	A7NE (SW)	646	-	527802 185604
34	Contemporary Trade Directory Entries Name: Caesar Fashions Ltd Location: 53-79 Highgate Rd, London, NW5 1TL Classification: Clothing & Fabrics - Manufacturers Status: Inactive Positional Accuracy: Manually positioned to the address or location	A9NW (SE)	646	-	528720 185525
34	Contemporary Trade Directory Entries Name: Freight-Linc Logistics Location: Studio 320, Highgate Studios, 53-79 Highgate Rd, London, NW5 1TL Classification: Freight Forwarders Status: Active Positional Accuracy: Manually positioned to the address or location	A9NW (SE)	646	-	528720 185525
34	Contemporary Trade Directory Entries Name: Caesar Fashions Ltd Location: Highgate Studios Unit 801, 53-79 Highgate Rd, London, NW5 1TL Classification: Clothing & Fabrics - Manufacturers Status: Active Positional Accuracy: Manually positioned to the address or location	A9NW (SE)	646	-	528721 185526

Map ID	Details	Quadrant Reference (Compass Direction)	Estimated Distance From Site	Contact	NGR
34	Contemporary Trade Directory Entries Name: Airwaves Trading Ltd Location: Highgate Studios, 443 Highgate Rd, London, NW5 1TL Classification: Telecommunications Equipment & Systems Status: Active Positional Accuracy: Manually positioned to the address or location	A9NW (SE)	646	-	528720 185526
35	Contemporary Trade Directory Entries Name: S Dawson Location: 4, Vicars Road, London, NW5 4NL Classification: Antiques - Repairing & Restoring Status: Inactive Positional Accuracy: Automatically positioned to the address	A8NW (S)	674	-	528191 185352
35	Contemporary Trade Directory Entries Name: J C Press Location: A, 12, Vicars Road, London, NW5 4NL Classification: Printers Status: Inactive Positional Accuracy: Automatically positioned to the address	A8NW (S)	674	-	528191 185352
35	Contemporary Trade Directory Entries Name: P R Leer Location: 2, Vicars Road, London, NW5 4NL Classification: Cabinet Makers Status: Active Positional Accuracy: Automatically positioned to the address	A8NW (S)	674	-	528191 185352
36	Contemporary Trade Directory Entries Name: Animal Affinity Location: 31, Cressfield Close, London, NW5 4BN Classification: Pet Foods & Animal Feeds Status: Inactive Positional Accuracy: Automatically positioned to the address	A8SE (S)	697	-	528438 185333
37	Contemporary Trade Directory Entries Name: Jellyfish Location: C, 31, Tanza Road, London, NW3 2UA Classification: Children & Babywear - Manufacturers & Wholesalers Status: Inactive Positional Accuracy: Automatically positioned to the address	A12SW (W)	718	-	527587 185930
38	Contemporary Trade Directory Entries Name: Antique Bronze Ltd Location: 44, Hillway, London, N6 6EP Classification: Antiques - Repairing & Restoring Status: Active Positional Accuracy: Automatically positioned to the address	A18NE (N)	725	-	528391 186736
39	Contemporary Trade Directory Entries Name: Martins Location: 11, Roderick Road, London, NW3 2NN Classification: Refrigeration Equipment - Commercial Status: Active Positional Accuracy: Automatically positioned to the address	A7NE (SW)	725	-	527799 185491
40	Contemporary Trade Directory Entries Name: Billi Co Location: Unit 5A, 33, Greenwood Place, London, NW5 1LB Classification: Candle Manufacturers & Suppliers Status: Inactive Positional Accuracy: Manually positioned to the address or location	A9NW (SE)	754	-	528791 185444
40	Contemporary Trade Directory Entries Name: Angelic Candles Ltd Location: Unit 5A, 33, Greenwood Place, London, NW5 1LB Classification: Candle Manufacturers & Suppliers Status: Inactive Positional Accuracy: Manually positioned to the address or location	A9NW (SE)	754	-	528791 185444
40	Contemporary Trade Directory Entries Name: Amano Ltd Location: Studio 3B, 33, Greenwood Place, London, NW5 1LB Classification: Knitwear Manufacturers & Wholesalers Status: Inactive Positional Accuracy: Manually positioned to the address or location	A9NW (SE)	754	-	528791 185444
40	Contemporary Trade Directory Entries Name: Muir & Osborne Location: Studio 3B, 33, Greenwood Place, London, NW5 1LB Classification: Knitwear Manufacturers & Wholesalers Status: Inactive Positional Accuracy: Manually positioned to the address or location	A9NW (SE)	754	-	528791 185444

Map ID	Details	Quadrant Reference (Compass Direction)	Estimated Distance From Site	Contact	NGR
40	Contemporary Trade Directory Entries Name: Moretvicar Ltd Location: 33, Greenwood Place, London, NW5 1LB Classification: T-Shirts Status: Active Positional Accuracy: Automatically positioned to the address	A9NW (SE)	754	-	528791 185444
40	Contemporary Trade Directory Entries Name: Millenium Designs Ltd Location: 39-51, Highgate Road, London, NW5 1RS Classification: Clothing & Fabrics - Manufacturers Status: Inactive Positional Accuracy: Automatically positioned to the address	A9NW (SE)	755	-	528813 185463
40	Contemporary Trade Directory Entries Name: Regalfield Ltd Location: 39-51, Highgate Road, London, NW5 1RS Classification: Clothing & Fabrics - Manufacturers Status: Inactive Positional Accuracy: Automatically positioned to the address	A9NW (SE)	755	-	528813 185463
40	Contemporary Trade Directory Entries Name: The Constance Wood Group Location: 39-51, Highgate Road, London, NW5 1RS Classification: Clothing & Fabrics - Manufacturers Status: Inactive Positional Accuracy: Automatically positioned to the address	A9NW (SE)	755	-	528813 185463
40	Contemporary Trade Directory Entries Name: World Classics Location: Deane House, 27, Greenwood Place, London, NW5 1LB Classification: T-Shirts Status: Inactive Positional Accuracy: Manually positioned to the address or location	A9NW (SE)	774	-	528780 185409
41	Contemporary Trade Directory Entries Name: Merit Cleaning Co Location: 15, Lady Somerset Road, London, NW5 1UR Classification: Commercial Cleaning Services Status: Active Positional Accuracy: Automatically positioned to the address	A9NW (SE)	760	-	528971 185661
42	Contemporary Trade Directory Entries Name: Electrocoin Location: 1, Oakeshott Avenue, London, N6 6NT Classification: Electronic Engineers Status: Active Positional Accuracy: Automatically positioned to the address	A18NW (N)	774	-	528136 186773
43	Contemporary Trade Directory Entries Name: Norlux Ltd Location: 74, Chester Road, London, N19 5BZ Classification: Laundries & Launderettes Status: Inactive Positional Accuracy: Automatically positioned to the address	A19SW (NE)	797	-	528792 186643
43	Contemporary Trade Directory Entries Name: Sweet Fa Uk Ltd Location: 62, Chester Road, London, N19 5BZ Classification: Clothing & Fabrics - Manufacturers Status: Active Positional Accuracy: Automatically positioned to the address	A19SW (NE)	797	-	528792 186643
44	Contemporary Trade Directory Entries Name: D Schuman Location: 129 Weedington Rd, London, NW5 4PQ Classification: Garage Services Status: Inactive Positional Accuracy: Manually positioned to the address or location	A8SW (S)	801	-	528231 185218
44	Contemporary Trade Directory Entries Name: Luckys Deluxe Ltd Location: 129, Weedington Road, London, NW5 4PQ Classification: Ice Cream Manufacturers & Suppliers Status: Inactive Positional Accuracy: Automatically positioned in the proximity of the address	A8SW (S)	802	-	528231 185218
45	Contemporary Trade Directory Entries Name: Tse Europe Ltd Location: 79, Fortess Road, London, NW5 1AG Classification: Knitwear Manufacturers & Wholesalers Status: Active Positional Accuracy: Automatically positioned to the address	A9NE (SE)	811	-	529008 185620

Map ID	Details	Quadrant Reference (Compass Direction)	Estimated Distance From Site	Contact	NGR
46	Contemporary Trade Directory Entries Name: Alexander Green Ltd Location: 19, Greenwood Place, London, NW5 1LB Classification: Children & Babywear - Manufacturers & Wholesalers Status: Inactive Positional Accuracy: Manually positioned to the address or location	A9NW (SE)	823	-	528848 185403
47	Contemporary Trade Directory Entries Name: A A Gold Location: 155-161, Grafton Road, London, NW5 4AY Classification: Car Dealers Status: Active Positional Accuracy: Automatically positioned to the address	A8SE (S)	828	-	528335 185189
47	Contemporary Trade Directory Entries Name: Queens Location: 201, Queens Crescent, London, NW5 4DS Classification: Dry Cleaners Status: Inactive Positional Accuracy: Automatically positioned to the address	A8SE (S)	858	-	528351 185160
48	Contemporary Trade Directory Entries Name: A M Rubbish Clearance Location: 71, Dunboyne Road, London, NW3 2YY Classification: Waste Disposal Services Status: Active Positional Accuracy: Automatically positioned to the address	A7NE (SW)	831	-	527795 185357
48	Contemporary Trade Directory Entries Name: Cincimanio Location: 60, Dunboyne Road, London, NW3 2YY Classification: Architectural Woodwork Status: Inactive Positional Accuracy: Automatically positioned to the address	A7NE (SW)	839	-	527784 185355
49	Contemporary Trade Directory Entries Name: Dartmouth Park Frames Location: 2A Dartmouth Pk Hill, London, NW5 1HL Classification: Picture & Picture Frame Renovating & Restoring Status: Inactive Positional Accuracy: Manually positioned to the address or location	A14SE (E)	832	-	529128 185932
49	Contemporary Trade Directory Entries Name: Honour Location: 2 Dartmouth Pk Hill, London, NW5 1HL Classification: Antiques - Repairing & Restoring Status: Active Positional Accuracy: Manually positioned to the address or location	A14SE (E)	833	-	529130 185941
50	Contemporary Trade Directory Entries Name: Northbirch Ltd Location: 145, Fortess Road, London, NW5 2HR Classification: Laundries & Launderettes Status: Active Positional Accuracy: Automatically positioned to the address	A14SE (E)	837	-	529108 185800
50	Contemporary Trade Directory Entries Name: Zap Pest & Vermin Prevention Location: Fortess Rd, London, NW5 2HP Classification: Pest & Vermin Control Status: Inactive Positional Accuracy: Manually positioned to the road within the address or location	A14SE (E)	848	-	529112 185772
50	Contemporary Trade Directory Entries Name: Scaffold Hire Location: Flat 4, Fortess Rd, London, NW5 2HP Classification: Scaffolding & Work Platforms Status: Inactive Positional Accuracy: Manually positioned to the road within the address or location	A14SE (E)	850	-	529116 185780
50	Contemporary Trade Directory Entries Name: Harrington & Squires Ltd Location: 136a-136c, Fortess Road, London, NW5 2HP Classification: Printers Status: Active Positional Accuracy: Automatically positioned to the address	A14SE (E)	865	-	529130 185771
51	Contemporary Trade Directory Entries Name: Lakis Location: 61, Fortess Road, London, NW5 1AD Classification: Sausage Manufacturers Status: Active Positional Accuracy: Automatically positioned to the address	A9NE (SE)	839	-	529007 185564

Map ID	Details	Quadrant Reference (Compass Direction)	Estimated Distance From Site	Contact	NGR
52	Contemporary Trade Directory Entries Name: Sun Dry Cleaners Location: 167, Fortess Road, London, NW5 2HR Classification: Dry Cleaners Status: Active Positional Accuracy: Automatically positioned to the address	A14SE (E)	846	-	529132 185860
52	Contemporary Trade Directory Entries Name: A1 Dry Cleaners Location: 254, Brecknock Road, London, N19 5BQ Classification: Dry Cleaners Status: Inactive Positional Accuracy: Automatically positioned to the address	A14SE (E)	890	-	529175 185851
53	Contemporary Trade Directory Entries Name: A S Hepburn Location: 30a, Highgate Road, London, NW5 1QB Classification: Fasteners & Fixing Devices Status: Inactive Positional Accuracy: Automatically positioned to the address	A9NW (SE)	852	-	528938 185451
54	Contemporary Trade Directory Entries Name: E K O Office Systems Ltd Location: Unit 1/3, Kentish Town Industrial Estate, Regis Road, London, NW5 3EW Classification: Office Furniture & Equipment Status: Active Positional Accuracy: Automatically positioned to the address	A9SW (SE)	880	-	528658 185212
54	Contemporary Trade Directory Entries Name: Caraselle Ltd Location: Unit 4, Kentish Town Industrial Estate, Regis Road, London, NW5 3EW Classification: Laundry & Dry Cleaning Supplies Status: Inactive Positional Accuracy: Automatically positioned to the address	A9SW (SE)	895	-	528670 185201
54	Contemporary Trade Directory Entries Name: Caraselle Location: Unit 4, Kentish Town Industrial Estate, Regis Road, London, NW5 3EW Classification: Laundries & Launderettes Status: Inactive Positional Accuracy: Automatically positioned to the address	A9SW (SE)	895	-	528670 185201
54	Contemporary Trade Directory Entries Name: Caraselle Location: Unit 4, Kentish Town Industrial Estate, Regis Road, London, NW5 3EW Classification: Laundry & Dry Cleaning Supplies Status: Inactive Positional Accuracy: Automatically positioned to the address	A9SW (SE)	895	-	528670 185201
54	Contemporary Trade Directory Entries Name: Caraselle Location: Unit 4, Kentish Town Industrial Estate, Regis Road, London, NW5 3EW Classification: Clothing Accessory Manufacturers Status: Inactive Positional Accuracy: Automatically positioned to the address	A9SW (SE)	895	-	528670 185201
54	Contemporary Trade Directory Entries Name: Caraselle (Clothes Care) Ltd Location: Unit 4, Kentish Town Industrial Estate, Regis Road, London, NW5 3EW Classification: Clothing Accessory Manufacturers Status: Active Positional Accuracy: Automatically positioned to the address	A9SW (SE)	895	-	528670 185201
55	Contemporary Trade Directory Entries Name: Arctic Motors Location: 5, Arctic Street, Kentish Town, London, NW5 4DJ Classification: Garage Services Status: Active Positional Accuracy: Automatically positioned to the address	A8SE (S)	888	-	528530 185159
55	Contemporary Trade Directory Entries Name: The Car Surgery Ltd Location: Unit 2 3 & 4 Arctic St, London, NW5 4DJ Classification: Garage Services Status: Active Positional Accuracy: Manually positioned to the address or location	A8SE (S)	889	-	528526 185156
55	Contemporary Trade Directory Entries Name: Lewis Motors Location: 3, Arctic Street, London, NW5 4DJ Classification: Car Body Repairs Status: Inactive Positional Accuracy: Automatically positioned to the address	A8SE (S)	891	-	528522 185153

Map ID	Details	Quadrant Reference (Compass Direction)	Estimated Distance From Site	Contact	NGR
55	Contemporary Trade Directory Entries Name: D S M Location: Flat 1, Carlton Chapel House, 1, Arctic Street, London, NW5 4DJ Classification: Commercial Vehicle Bodybuilders & Repairers Status: Inactive Positional Accuracy: Automatically positioned to the address	A8SE (S)	897	-	528515 185145
56	Contemporary Trade Directory Entries Name: Court Service Station Location: 160, Malden Road, London, NW5 4BT Classification: Mot Testing Centres Status: Active Positional Accuracy: Automatically positioned to the address	A8SW (S)	893	-	528053 185158
57	Contemporary Trade Directory Entries Name: Adnina Trading Location: 163, Queens Crescent, London, NW5 4EA Classification: Toiletries Status: Inactive Positional Accuracy: Automatically positioned to the address	A8SW (S)	916	-	528262 185102
58	Contemporary Trade Directory Entries Name: Hadley St James Location: Lupton St, London, NW5 2HY Classification: Carpet, Curtain & Upholstery Cleaners Status: Active Positional Accuracy: Manually positioned to the road within the address or location	A9NE (SE)	932	-	529140 185612
59	Contemporary Trade Directory Entries Name: Alva Lighting Location: 4, Ella Mews, London, NW3 2NH Classification: Lighting Manufacturers Status: Active Positional Accuracy: Automatically positioned to the address	A7NW (SW)	934	-	527534 185482
59	Contemporary Trade Directory Entries Name: Top Choice Location: 96, Fleet Road, London, NW3 2QX Classification: Dry Cleaners Status: Active Positional Accuracy: Automatically positioned to the address	A7NW (SW)	944	-	527528 185473
60	Contemporary Trade Directory Entries Name: Anglo American Eyewear Location: 25-27, Bickerton Road, London, N19 5JT Classification: Optical Goods - Manufacturers Status: Inactive Positional Accuracy: Manually positioned to the address or location	A19SE (NE)	939	-	529103 186503
61	Contemporary Trade Directory Entries Name: Archway Joinery Location: 128, Junction Road, London, N19 5LB Classification: Joinery Manufacturers Status: Inactive Positional Accuracy: Automatically positioned to the address	A14NE (E)	944	-	529206 186279
61	Contemporary Trade Directory Entries Name: Archway Doors & Windows Ltd Location: 124, Junction Road, London, N19 5LB Classification: Door Manufacturers - Domestic Status: Active Positional Accuracy: Automatically positioned to the address	A14NE (E)	949	-	529209 186290
62	Contemporary Trade Directory Entries Name: Perk Clean Location: 20 Fortess Rd, London, NW5 2HB Classification: Dry Cleaners Status: Active Positional Accuracy: Manually positioned to the address or location	A9NE (SE)	954	-	529006 185374
63	Contemporary Trade Directory Entries Name: Fragrance Factory Ltd Location: 10b, Spring Place, London, NW5 3BH Classification: Perfume Suppliers Status: Active Positional Accuracy: Automatically positioned to the address	A8SE (S)	959	-	528505 185079
63	Contemporary Trade Directory Entries Name: Aktiva Location: Spring House, 10, Spring Place, London, NW5 3BH Classification: Lighting Manufacturers Status: Active Positional Accuracy: Automatically positioned to the address	A8SE (S)	959	-	528505 185079

Map ID	Details	Quadrant Reference (Compass Direction)	Estimated Distance From Site	Contact	NGR
63	Contemporary Trade Directory Entries Name: The Fibre-Base Location: Spring House, 10, Spring Place, London, NW5 3BH Classification: Photographic Processors Status: Inactive Positional Accuracy: Manually positioned to the address or location	A8SE (S)	959	-	528505 185079
63	Contemporary Trade Directory Entries Name: The Fielding Group Ltd Location: Spring House, 10, Spring Place, London, NW5 3BH Classification: Clothing & Fabrics - Manufacturers Status: Inactive Positional Accuracy: Manually positioned to the address or location	A8SE (S)	959	-	528505 185079
64	Contemporary Trade Directory Entries Name: Max E Ott Ltd Location: 1a, Southcote Road, London, N19 5BJ Classification: Cabinet Makers Status: Active Positional Accuracy: Automatically positioned to the address	A14SE (E)	959	-	529236 185807
65	Contemporary Trade Directory Entries Name: Pricketts Location: 73, Bredgar Road, London, N19 5BS Classification: Wood Products, Except Furniture - Manufacturers Status: Inactive Positional Accuracy: Automatically positioned to the address	A19SE (NE)	972	-	529006 186685
66	Contemporary Trade Directory Entries Name: Pauline Thomas Location: Unit 2, 32, Lawn Road, London, NW3 2XU Classification: Candle Manufacturers & Suppliers Status: Inactive Positional Accuracy: Automatically positioned to the address	A7NW (SW)	975	-	527577 185362
66	Contemporary Trade Directory Entries Name: Mattress Direct Location: Unit 2, 32, Lawn Road, London, NW3 2XU Classification: Bed & Mattress Manufacturers Status: Active Positional Accuracy: Manually positioned to the address or location	A7NW (SW)	975	-	527577 185362
66	Contemporary Trade Directory Entries Name: Ormonde Jayne Location: Unit 1, 32, Lawn Road, London, NW3 2XU Classification: Perfume Suppliers Status: Active Positional Accuracy: Automatically positioned to the address	A7NW (SW)	975	-	527577 185362
67	Contemporary Trade Directory Entries Name: Highgate Cemetery Location: Swains Lane, London, N6 6PJ Classification: Cemeteries & Crematoria Status: Active Positional Accuracy: Automatically positioned to the address	A18NE (N)	977	-	528541 186964
68	Contemporary Trade Directory Entries Name: Hexagon Of Highgate Ltd Location: 1, Browns Lane, London, NW5 3EX Classification: Garage Services Status: Active Positional Accuracy: Automatically positioned to the address	A8SE (S)	999	-	528626 185072
69	Contemporary Trade Directory Entries Name: Aderin Trading Co Location: 31, Wood Field, Parkhill Road, London, NW3 2YA Classification: Leather Merchants & Wholesalers Status: Inactive Positional Accuracy: Automatically positioned to the address	A7SE (SW)	999	-	527701 185217
70	Contemporary Trade Directory Entries Name: Get Clothing Location: Alpha House, Regis Road, London, NW5 3EW Classification: Clothing & Fabrics - Manufacturers Status: Active Positional Accuracy: Manually positioned to the address or location	A9SW (SE)	1000	-	528777 185137

Map ID	Details	Quadrant Reference (Compass Direction)	Estimated Distance From Site	Contact	NGR
71	Fuel Station Entries Name: Parliament Hill Service Station Location: 138-140 Highgate Road, Kentish Town, LONDON, NW5 1PB Brand: Cyma Premises Type: Petrol Station Status: Open Positional Accuracy: Automatically positioned to the address	A13SE (SE)	392	-	528633 185810
72	Fuel Station Entries Name: Court Service Station Location: 160a Malden Road, Kentish Town, LONDON, NW5 4BT Brand: Obsolete Premises Type: Not Applicable Status: Obsolete Positional Accuracy: Located by supplier to within 100m	A8SW (S)	859	-	528033 185200
73	Fuel Station Entries Name: Whittington Service Station Location: 207 Junction Road, Tufnell Park, LONDON, N19 5QA Brand: Obsolete Premises Type: Not Applicable Status: Obsolete Positional Accuracy: Manually positioned to the address or location	A14NE (E)	924	-	529220 186104

Agency & Hydrological	Version	Update Cycle
Contaminated Land Register Entries and Notices London Borough of Haringey - Planning and Environmental Health Corporation of London - Environmental Health Department London Borough of Barnet - Environmental Health Department Royal Borough of Kensington And Chelsea - Environmental Services London Borough of Enfield - Environmental Services London Borough of Hackney - Environmental Health Department London Borough of Brent - Environmental Health Department London Borough of Islington - Public Protection London Borough of Waltham Forest - Environmental Health Department Westminster City Council - Environmental Health Department London Borough of Camden - Pollution Projects Team	April 2007 December 2007 January 2007 January 2008 March 2007 March 2007 May 2007 May 2007 May 2007 May 2007 September 2007	Annual Rolling Update Annual Rolling Update Annual Rolling Update Annual Rolling Update Annual Rolling Update Annual Rolling Update Annual Rolling Update Annual Rolling Update Annual Rolling Update Annual Rolling Update Annual Rolling Update
Discharge Consents Environment Agency - Thames Region	January 2008	Quarterly
Enforcement and Prohibition Notices Environment Agency - Thames Region	February 2008	As notified
Integrated Pollution Controls Environment Agency - Thames Region	January 2008	Quarterly
Integrated Pollution Prevention And Control Environment Agency - Thames Region	January 2008	Quarterly
Local Authority Integrated Pollution Prevention And Control Royal Borough of Kensington And Chelsea - Environmental Health Department London Borough of Camden - Pollution Projects Team London Borough of Waltham Forest - Environmental Health Department London Borough of Hackney - Environmental Health Department London Borough of Islington - Environmental Health Department London Borough of Barnet - Environmental Health Department Corporation of London - Environmental Health Department London Borough of Haringey - Planning and Environmental Health Westminster City Council - Environmental Health Department London Borough of Brent - Environmental Health Department London Borough of Enfield - Environmental Health Department	August 2007 July 2007 July 2007 June 2007 May 2005 May 2007 November 2007 November 2007 October 2007 September 2007 September 2007	Annual Rolling Update Annual Rolling Update Annual Rolling Update Annual Rolling Update Annual Rolling Update Annual Rolling Update Annual Rolling Update Annual Rolling Update Annual Rolling Update Annual Rolling Update Annual Rolling Update Annual Rolling Update
Local Authority Pollution Prevention and Controls Royal Borough of Kensington And Chelsea - Environmental Health Department London Borough of Camden - Pollution Projects Team London Borough of Waltham Forest - Environmental Health Department London Borough of Hackney - Environmental Health Department London Borough of Islington - Environmental Health Department London Borough of Barnet - Environmental Health Department Corporation of London - Environmental Health Department London Borough of Haringey - Planning and Environmental Health Westminster City Council - Environmental Health Department London Borough of Brent - Environmental Health Department London Borough of Enfield - Environmental Health Department	August 2007 July 2007 July 2007 June 2007 May 2005 May 2007 November 2007 November 2007 October 2007 September 2007 September 2007	Annual Rolling Update Annual Rolling Update Annual Rolling Update Annual Rolling Update Annual Rolling Update Annual Rolling Update Annual Rolling Update Annual Rolling Update Annual Rolling Update Annual Rolling Update Annual Rolling Update Annual Rolling Update

Agency & Hydrological	Version	Update Cycle
Local Authority Pollution Prevention and Control Enforcements Royal Borough of Kensington And Chelsea - Environmental Health Department London Borough of Camden - Pollution Projects Team London Borough of Waltham Forest - Environmental Health Department London Borough of Hackney - Environmental Health Department London Borough of Islington - Environmental Health Department London Borough of Barnet - Environmental Health Department Corporation of London - Environmental Health Department London Borough of Haringey - Planning and Environmental Health Westminster City Council - Environmental Health Department London Borough of Brent - Environmental Health Department London Borough of Enfield - Environmental Health Department	August 2007 July 2007 July 2007 June 2007 May 2005 May 2007 November 2007 November 2007 October 2007 September 2007 September 2007	Annual Rolling Update Annual Rolling Update Annual Rolling Update Annual Rolling Update Annual Rolling Update Annual Rolling Update Annual Rolling Update Annual Rolling Update Annual Rolling Update Annual Rolling Update Annual Rolling Update
Nearest Surface Water Feature Ordnance Survey	October 2007	Quarterly
Pollution Incidents to Controlled Waters Environment Agency - Thames Region	September 1999	Not Applicable
Prosecutions Relating to Authorised Processes Environment Agency - Thames Region	February 2008	As notified
Prosecutions Relating to Controlled Waters Environment Agency - Thames Region	February 2008	As notified
Registered Radioactive Substances Environment Agency - Thames Region	January 2008	Quarterly
River Quality Environment Agency - Head Office	November 2001	Not Applicable
River Quality Biology Sampling Points Environment Agency - Head Office	September 2007	Annually
River Quality Chemistry Sampling Points Environment Agency - Head Office	August 2007	Annually
Substantiated Pollution Incident Register Environment Agency - Thames Region - North East Area	January 2008	Quarterly
Water Abstractions Environment Agency - Thames Region	January 2008	Quarterly
Water Industry Act Referrals Environment Agency - Thames Region	January 2008	Quarterly
Groundwater Vulnerability Environment Agency - Head Office	January 1999	Not Applicable
Drift Deposits Environment Agency - Head Office	January 1999	Not Applicable
Source Protection Zones Environment Agency - Head Office	April 2005	Variable
Extreme Flooding from Rivers or Sea without Defences Environment Agency - Head Office	October 2007	Quarterly
Flooding from Rivers or Sea without Defences Environment Agency - Head Office	October 2007	Quarterly
Areas Benefiting from Flood Defences Environment Agency - Head Office	October 2007	Quarterly
Flood Water Storage Areas Environment Agency - Head Office	October 2007	Quarterly
Flood Defences Environment Agency - Head Office	October 2007	Quarterly

Waste	Version	Update Cycle
BGS Recorded Landfill Sites British Geological Survey - National Geoscience Information Service	June 1996	Not Applicable
Historical Landfill Sites Environment Agency - Thames Region - North East Area	October 2007	As notified
Integrated Pollution Control Registered Waste Sites Environment Agency - Thames Region	January 2008	Quarterly
Licensed Waste Management Facilities (Landfill Boundaries) Environment Agency - Thames Region - North East Area	November 2007	Quarterly
Licensed Waste Management Facilities (Locations) Environment Agency - Thames Region - North East Area	November 2007	Quarterly
Local Authority Landfill Coverage Corporation of London - Environmental Health Department London Borough of Barnet London Borough of Brent - Environmental Health Department London Borough of Camden London Borough of Enfield - Environmental Health Department London Borough of Hackney London Borough of Haringey - Planning Department London Borough of Islington - Environmental Health Department London Borough of Waltham Forest - Environmental Health Department Royal Borough of Kensington And Chelsea Westminster City Council - Environmental Health Department	May 2000 May 2000 May 2000 May 2000 May 2000 May 2000 May 2000 May 2000 May 2000 May 2000 May 2000 May 2000	Not Applicable Not Applicable Not Applicable Not Applicable Not Applicable Not Applicable Not Applicable Not Applicable Not Applicable Not Applicable Not Applicable Not Applicable
Local Authority Recorded Landfill Sites London Borough of Enfield - Environmental Health Department Corporation of London - Environmental Health Department London Borough of Barnet London Borough of Brent - Environmental Health Department London Borough of Camden London Borough of Hackney London Borough of Haringey - Planning Department London Borough of Islington - Environmental Health Department London Borough of Waltham Forest - Environmental Health Department Royal Borough of Kensington And Chelsea Westminster City Council - Environmental Health Department	February 2003 May 2000 May 2000 May 2000 May 2000 May 2000 May 2000 May 2000 May 2000 May 2000 May 2000 May 2000	Not Applicable Not Applicable Not Applicable Not Applicable Not Applicable Not Applicable Not Applicable Not Applicable Not Applicable Not Applicable Not Applicable Not Applicable
Registered Landfill Sites Environment Agency - Thames Region - North East Area	March 2003	Not Applicable
Registered Waste Transfer Sites Environment Agency - Thames Region - North East Area	March 2003	Not Applicable
Registered Waste Treatment or Disposal Sites Environment Agency - Thames Region - North East Area	March 2003	Not Applicable

Hazardous Substances	Version	Update Cycle
Control of Major Accident Hazards Sites (COMAH) Health and Safety Executive	October 2007	Bi-Annually
Explosive Sites Health and Safety Executive	February 2008	Bi-Annually
Notification of Installations Handling Hazardous Substances (NIHHS) Health and Safety Executive	November 2000	Not Applicable
Planning Hazardous Substance Enforcements Corporation of London London Borough of Barnet London Borough of Camden Westminster City Council London Borough of Enfield - Planning Department London Borough of Hackney London Borough of Haringey London Borough of Waltham Forest - Environmental Services London Borough of Islington London Borough of Brent Royal Borough of Kensington And Chelsea	December 2007 February 2007 January 2008 June 2007 March 2005 March 2007 March 2007 March 2007 May 2007 October 2007 October 2007	Annual Rolling Update Annual Rolling Update Annual Rolling Update Annual Rolling Update Annual Rolling Update Annual Rolling Update Annual Rolling Update Annual Rolling Update Annual Rolling Update Annual Rolling Update Annual Rolling Update Annual Rolling Update
Planning Hazardous Substance Consents Corporation of London London Borough of Barnet London Borough of Camden Westminster City Council London Borough of Hackney London Borough of Haringey London Borough of Waltham Forest - Environmental Services London Borough of Enfield - Planning Department London Borough of Islington London Borough of Brent Royal Borough of Kensington And Chelsea	December 2007 February 2007 January 2008 June 2007 March 2007 March 2007 March 2007 March 2007 May 2007 May 2007 October 2007 October 2007	Annual Rolling Update Annual Rolling Update Annual Rolling Update Annual Rolling Update Annual Rolling Update Annual Rolling Update Annual Rolling Update Annual Rolling Update Annual Rolling Update Annual Rolling Update Annual Rolling Update Annual Rolling Update

Geological	Version	Update Cycle
BGS Recorded Mineral Sites British Geological Survey - National Geoscience Information Service	October 2007	Bi-Annually
BGS 1:625,000 Solid Geology British Geological Survey - National Geoscience Information Service	August 1996	Not Applicable
Brine Compensation Areas Cheshire Brine Subsidence Compensation Board	November 2002	As notified
Coal Mining Affected Areas The Coal Authority - Mining Report Service	January 2006	As notified
Mining Instability Ove Arup & Partners	October 2000	Not Applicable
Natural and Mining Cavities Peter Brett Associates	December 2005	Variable
Potential for Collapsible Ground Stability Hazards British Geological Survey - National Geoscience Information Service	November 2006	Annually
Potential for Compressible Ground Stability Hazards British Geological Survey - National Geoscience Information Service	November 2006	Annually
Potential for Ground Dissolution Stability Hazards British Geological Survey - National Geoscience Information Service	November 2006	Annually
Potential for Landslide Ground Stability Hazards British Geological Survey - National Geoscience Information Service	April 2007	Annually
Potential for Running Sand Ground Stability Hazards British Geological Survey - National Geoscience Information Service	November 2006	Annually
Potential for Shrinking or Swelling Clay Ground Stability Hazards British Geological Survey - National Geoscience Information Service	November 2006	Annually
Radon Potential - Radon Affected Areas British Geological Survey - National Geoscience Information Service	May 2007	Annually
Radon Potential - Radon Protection Measures British Geological Survey - National Geoscience Information Service	May 2007	Annually
Shallow Mining Hazards British Geological Survey - National Geoscience Information Service	August 2002	Not Applicable
Industrial Land Use	Version	Update Cycle
Contemporary Trade Directory Entries Thomson Directories	November 2007	Quarterly
Fuel Station Entries Catalist Ltd - (Fuel Station Data)	December 2007	Quarterly

Sensitive Land Use	Version	Update Cycle
Areas of Adopted Green Belt London Borough of Waltham Forest London Borough of Enfield London Borough of Haringey London Borough of Barnet	January 1996 March 1994 March 1998 March 2001	As notified As notified As notified As notified
Areas of Unadopted Green Belt London Borough of Waltham Forest London Borough of Enfield London Borough of Barnet London Borough of Haringey	April 2003 March 1994 March 2001 September 2004	As notified As notified As notified As notified
Areas of Outstanding Natural Beauty Natural England (formerly The Countryside Agency)	November 2006	Annually
Environmentally Sensitive Areas Department for Environment, Food and Rural Affairs (DEFRA - formerly FRCA)	June 2006	Annually
Forest Parks Forestry Commission	April 1997	Not Applicable
Local Nature Reserves London Borough of Barnet London Borough of Brent London Borough of Camden London Borough of Hackney London Borough of Haringey London Borough of Islington	September 1999 September 1999 September 1999 September 1999 September 1999 September 1999	Variable Variable Variable Variable Variable Variable
Marine Nature Reserves Natural England	October 2007	Bi-Annually
National Nature Reserves Natural England	October 2007	Bi-Annually
National Parks Natural England (formerly The Countryside Agency)	October 2006	Annually
Nitrate Sensitive Areas Department for Environment, Food and Rural Affairs (DEFRA - formerly FRCA)	December 2003	Not Applicable
Nitrate Vulnerable Zones Department for Environment, Food and Rural Affairs (DEFRA - formerly FRCA)	May 2007	Annually
Ramsar Sites Natural England	October 2007	Bi-Annually
Sites of Special Scientific Interest Natural England	October 2007	Bi-Annually
Special Areas of Conservation Natural England	October 2007	Bi-Annually
Special Protection Areas Natural England	October 2007	Bi-Annually