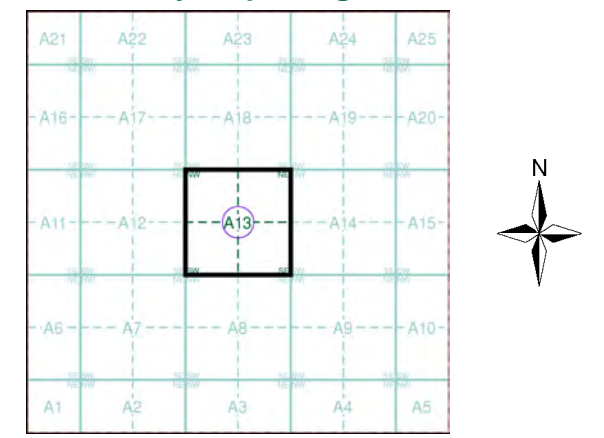


- General**
- Specified Site
  - Specified Buffer(s)
  - Bearing Reference Point
  - Map ID
  - Several of Type at Location
  - Pylon
  - Overhead Transmission Line
- Agency and Hydrological**
- Contaminated Land Register Entry or Notice (Location)
  - Contaminated Land Register Entry or Notice (Location)
  - Discharge Consent
  - Enforcement or Prohibition Notice
  - Integrated Pollution Control
  - Integrated Pollution Prevention Control
  - Local Authority Integrated Pollution Prevention and Control
  - Local Authority Pollution Prevention and Control
  - Local Authority Pollution Prevention and Control Enforcement
  - Pollution Incident to Controlled Waters
  - Prosecution Relating to Authorised Processes
  - Prosecution Relating to Controlled Waters
  - Registered Radioactive Substance
  - River Network or Water Feature
  - River Quality Sampling Point
  - Substantiated Pollution Incident Register
  - Water Abstraction
  - Water Industry Act Referral
- Waste**
- BGS Recorded Landfill Site (Location)
  - BGS Recorded Landfill Site (Location)
  - EA Historic Landfill (Buffered Point)
  - EA Historic Landfill (Polygon)
  - Integrated Pollution Control Registered Waste Site
  - Licensed Waste Management Facility (Landfill Boundary)
  - Licensed Waste Management Facility (Location)
  - Local Authority Recorded Landfill Site (Location)
  - Local Authority Recorded Landfill Site
  - Registered Landfill Site
  - Registered Landfill Site (Location)
  - Registered Landfill Site (Point Buffered to 100m)
  - Registered Landfill Site (Point Buffered to 250m)
  - Registered Waste Transfer Site (Location)
  - Registered Waste Transfer Site
  - Registered Waste Treatment or Disposal Site (Location)
  - Registered Waste Treatment or Disposal Site
- Hazardous Substances**
- COMAH Site
  - Explosive Site
  - NIHHS Site
  - Planning Hazardous Substance Consent
  - Planning Hazardous Substance Enforcement
- Geological**
- BGS Recorded Mineral Site
- Industrial Land Use**
- Contemporary Trade Directory Entry
  - Fuel Station Entry

**Site Sensitivity Map - Segment A13**



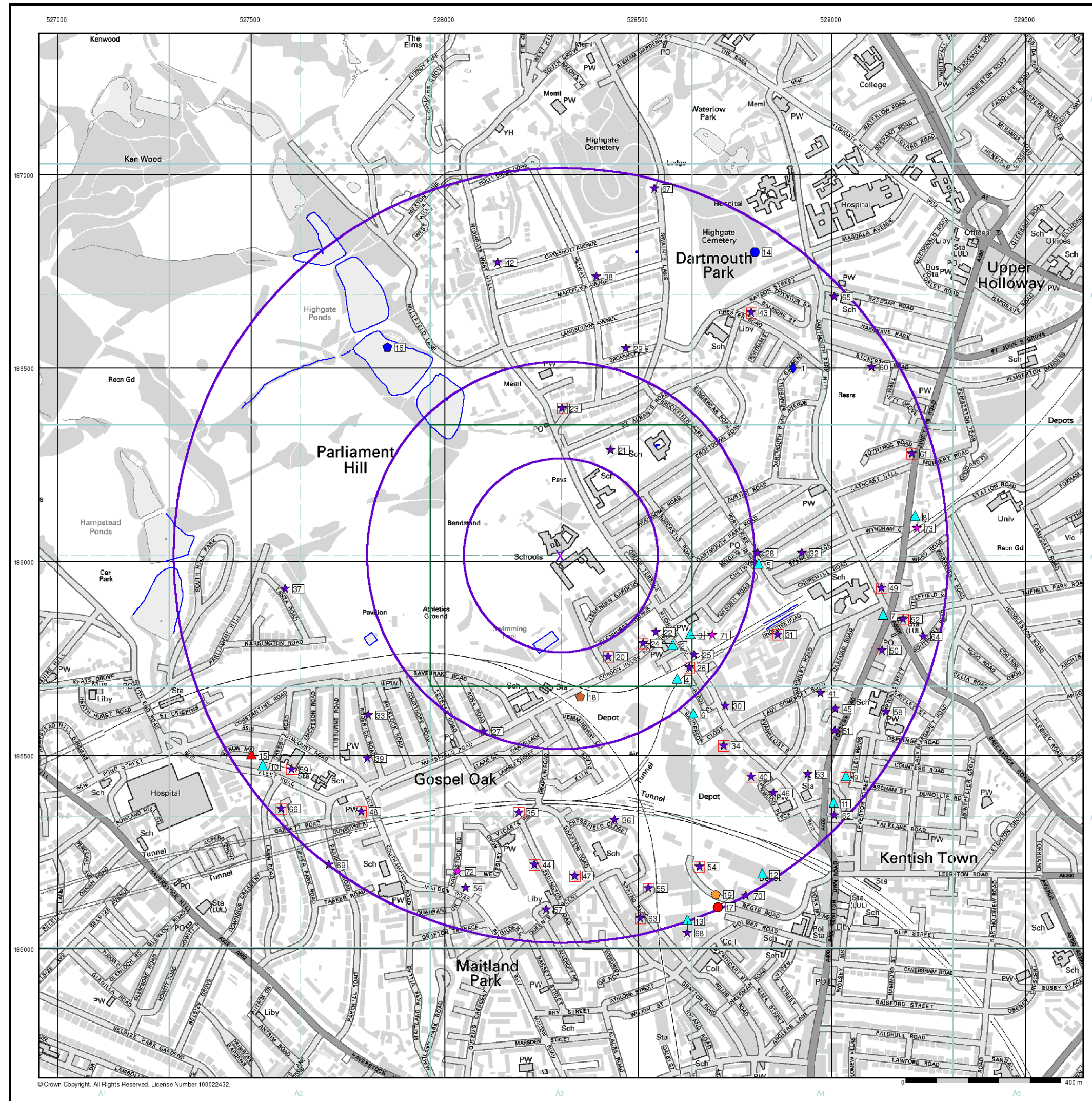
**Order Details**

Order Number: 24397698\_1\_1  
 Customer Ref: 08.5292  
 National Grid Reference: 528300, 186020  
 Slice: A  
 Site Area (Ha): 0.01  
 Plot Buffer (m): 100

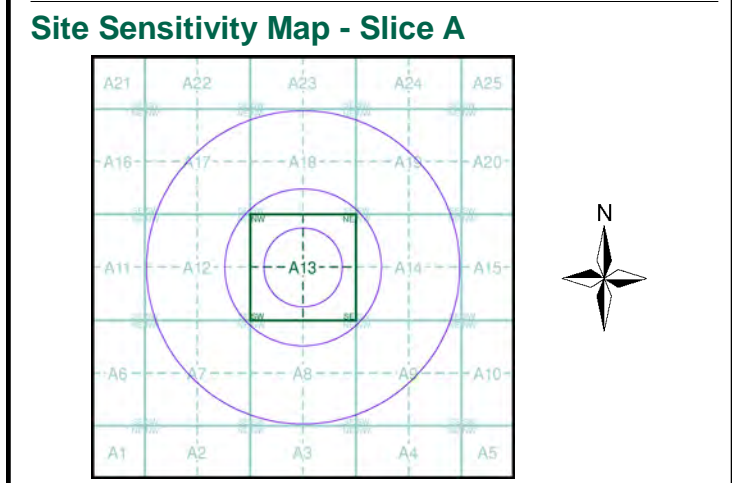
**Site Details**  
 Parliament Hill School, Highgate Road, LONDON, NW5 1RL



© Crown Copyright. All Rights Reserved. License Number 100022432.



- General**
- Specified Site
  - Specified Buffer(s)
  - Bearing Reference Point
  - Map ID
  - Several of Type at Location
- Agency and Hydrological**
- Contaminated Land Register Entry or Notice (Location)
  - Contaminated Land Register Entry or Notice
  - Discharge Consent
  - Enforcement or Prohibition Notice
  - Integrated Pollution Control
  - Integrated Pollution Prevention Control
  - Local Authority Integrated Pollution Prevention and Control
  - Local Authority Pollution Prevention and Control
  - Local Authority Pollution Prevention and Control Enforcement
  - Pollution Incident to Controlled Waters
  - Prosecution Relating to Authorised Processes
  - Prosecution Relating to Controlled Waters
  - Registered Radioactive Substance
  - River Network or Water Feature
  - River Quality Sampling Point
  - Substantiated Pollution Incident Register
  - Water Abstraction
  - Water Industry Act Referral
- Waste**
- BGS Recorded Landfill Site (Location)
  - BGS Recorded Landfill Site (Buffered Point)
  - EA Historic Landfill (Buffered Point)
  - EA Historic Landfill (Polygon)
  - Integrated Pollution Control Registered Waste Site
  - Licensed Waste Management Facility (Landfill Boundary)
  - Licensed Waste Management Facility (Location)
  - Local Authority Recorded Landfill Site (Location)
  - Local Authority Recorded Landfill Site
  - Registered Landfill Site
  - Registered Landfill Site (Location)
  - Registered Landfill Site (Point Buffered to 100m)
  - Registered Landfill Site (Point Buffered to 250m)
  - Registered Waste Transfer Site (Location)
  - Registered Waste Transfer Site
  - Registered Waste Treatment or Disposal Site (Location)
  - Registered Waste Treatment or Disposal Site
- Hazardous Substances**
- COMAH Site
  - Explosive Site
  - NIHHS Site
  - Planning Hazardous Substance Consent
  - Planning Hazardous Substance Enforcement
- Geological**
- BGS Recorded Mineral Site
- Industrial Land Use**
- Contemporary Trade Directory Entry
  - Fuel Station Entry

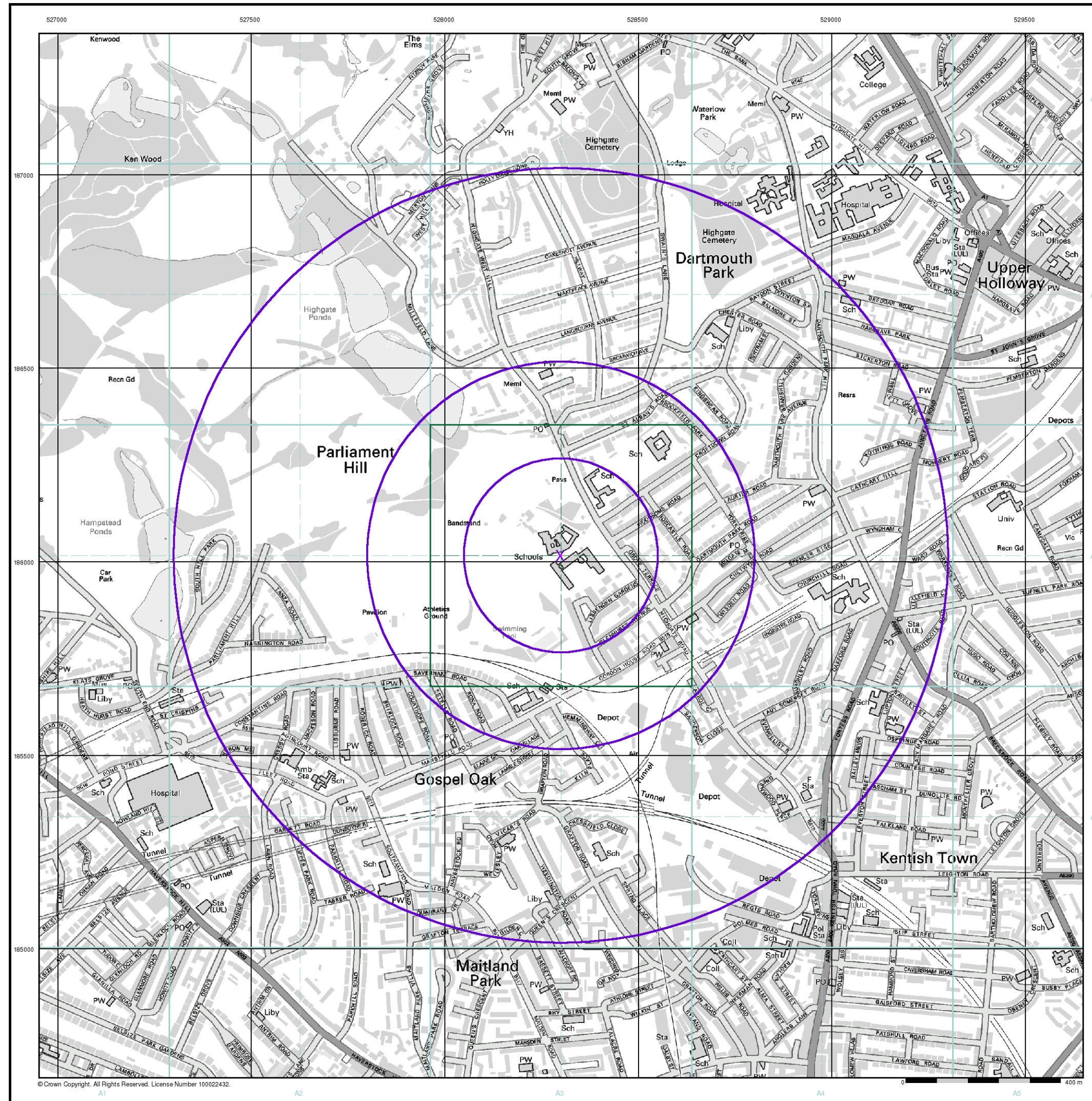










**Order Details**

Order Number: 24397698\_1\_1  
 Customer Ref: 08.5292  
 National Grid Reference: 528300, 186020  
 Slice: A  
 Site Area (Ha): 0.01  
 Search Buffer (m): 1000

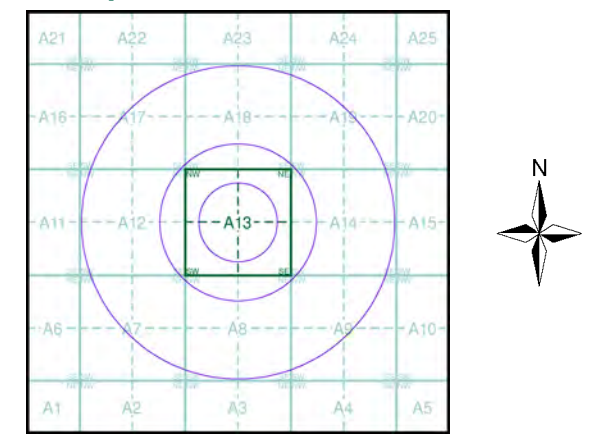
**Site Details**  
 Parliament Hill School, Highgate Road, LONDON, NW5 1RL





- General**
-  Specified Site
  -  Specified Buffer(s)
  -  Bearing Reference Point
- Agency and Hydrological (Flood)**
-  Extreme Flooding from Rivers or Sea without Defences (Zone 2)
  -  Flooding from Rivers or Sea without Defences (Zone 3)
  -  Area Benefiting from Flood Defence
  -  Flood Water Storage Areas
  -  Flood Defence

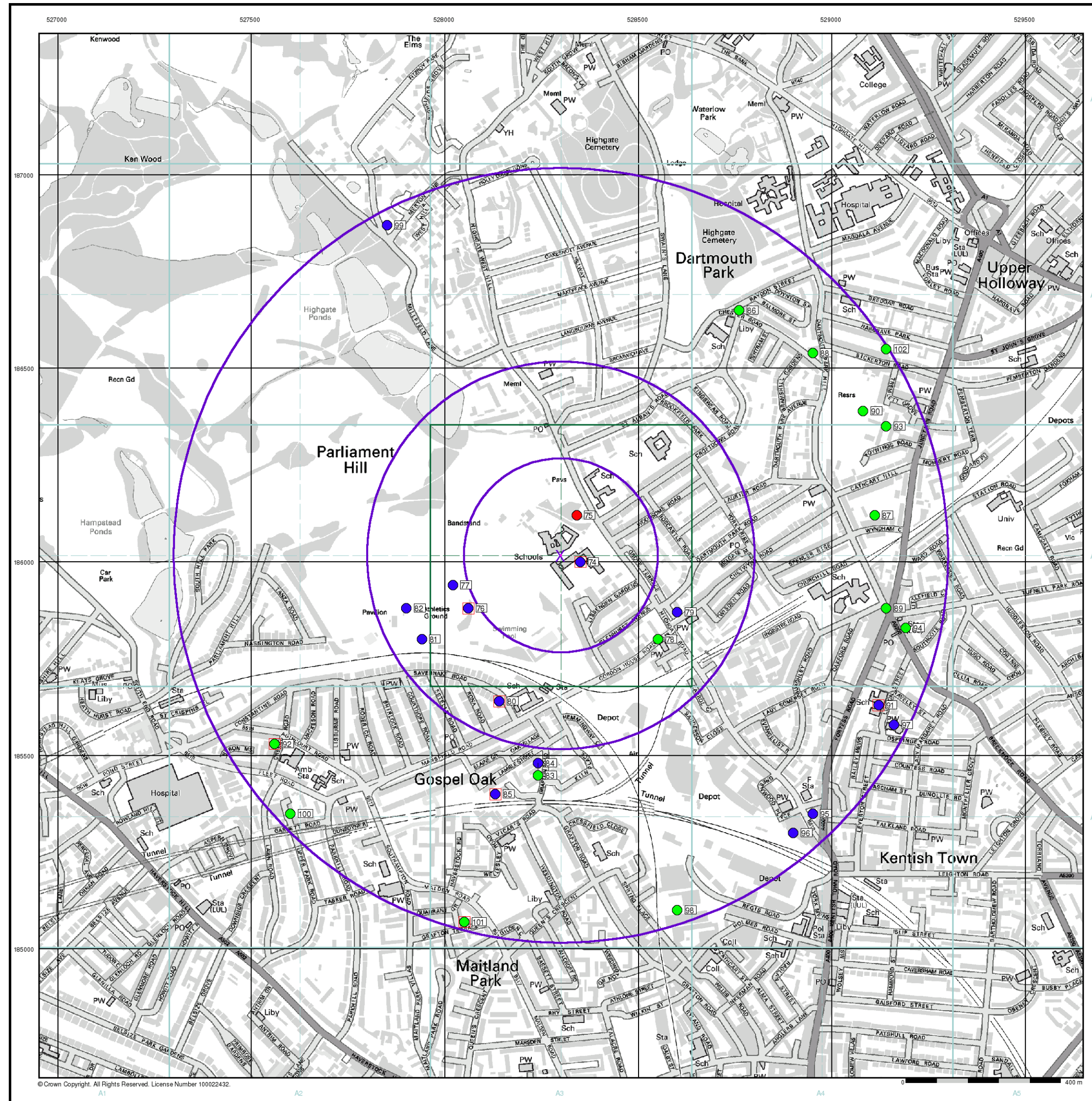
**Flood Map - Slice A**



**Order Details**

Order Number: 24397698\_1\_1  
 Customer Ref: 08.5292  
 National Grid Reference: 528300, 186020  
 Slice: A  
 Site Area (Ha): 0.01  
 Search Buffer (m): 1000

**Site Details**  
 Parliament Hill School, Highgate Road, LONDON, NW5 1RL



**General**

- Specified Site
- Specified Buffer(s)
- Bearing Reference Point
- Map ID
- Several of Type at Location

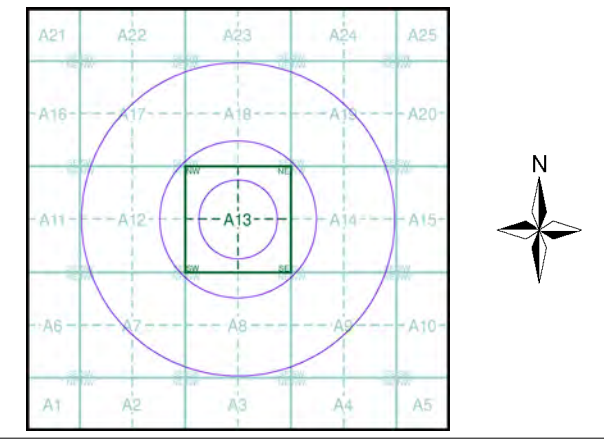
**Agency and Hydrological (Boreholes)**

- BGS Borehole Depth 0 - 10m
- BGS Borehole Depth 10 - 30m
- BGS Borehole Depth 30m +
- Confidential
- Other

For Borehole information please refer to the Borehole .csv file which accompanied this slice.

A copy of the BGS Borehole Ordering Form is available to download from the Support section of [www.envirocheck.co.uk](http://www.envirocheck.co.uk).

**Borehole Map - Slice A**



**Order Details**

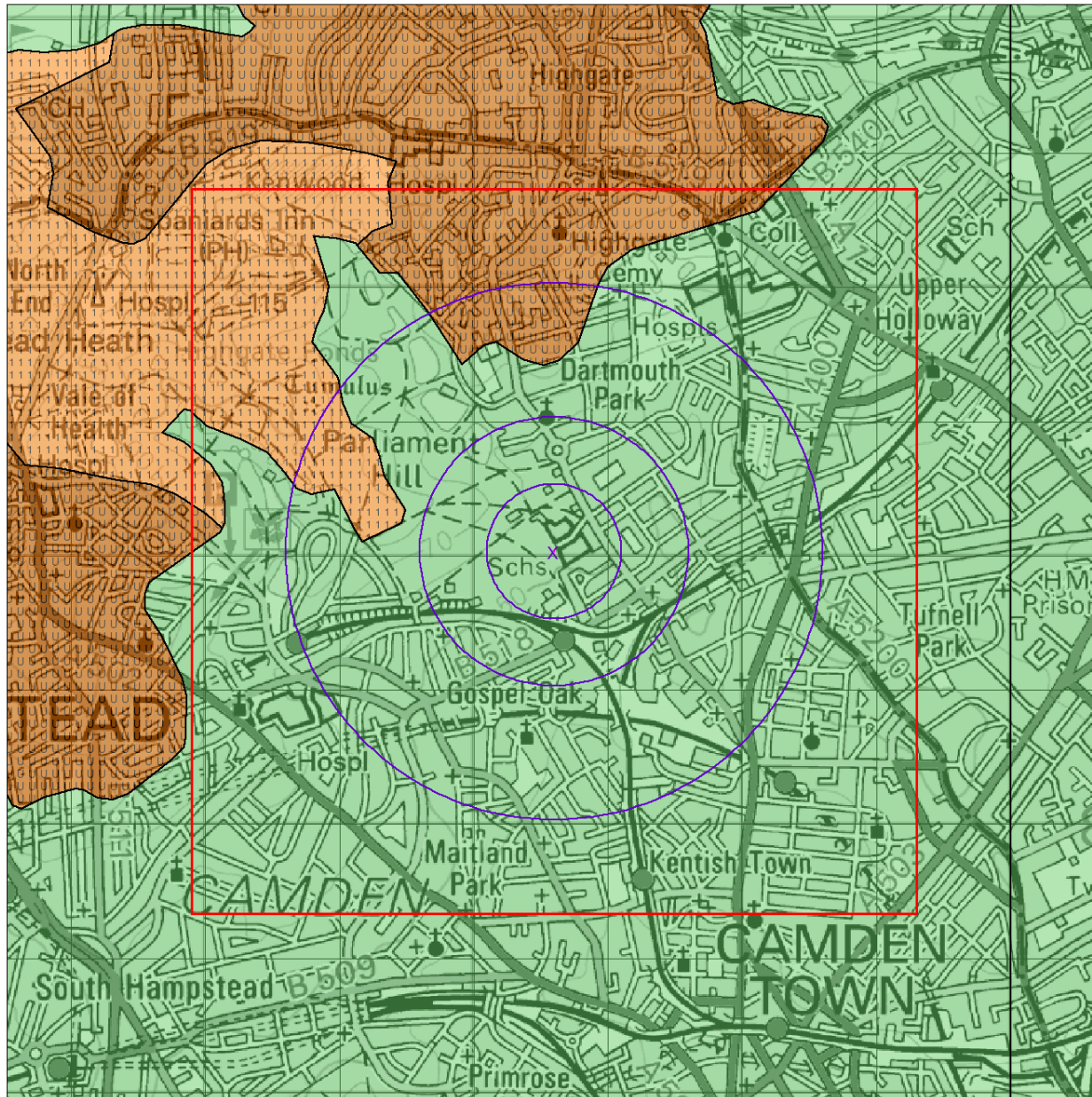
Order Number: 24397698\_1\_1  
 Customer Ref: 08.5292  
 National Grid Reference: 528300, 186020  
 Slice: A  
 Site Area (Ha): 0.01  
 Search Buffer (m): 1000

**Site Details**

Parliament Hill School, Highgate Road, LONDON, NW5 1RL

526500 527000 527500 528000 528500 529000 529500 530000

188000  
187500  
187000  
186500  
186000  
185500  
185000  
184500  
184000



© Crown Copyright. All Rights Reserved. License Number 100022432



**General**

- Specified Site
- Specified Buffer(s)
- Bearing Reference Point
- Slice
- Map ID

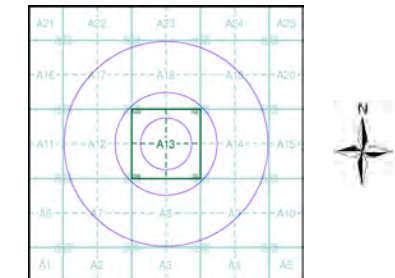
**Agency and Hydrological**

**Geological Classes**

- Major Aquifer (Highly Permeable)
  - High (H) 1, 2, 3, U
  - Intermediate (I) 1, 2
  - Low
- Minor Aquifer (Variably Permeable)
  - High (H) 1, 2, 3, U
  - Intermediate (I) 1, 2
  - Low
- Non Aquifer (Negligibly Permeable)
- Water or Sea
- Drift Deposit

**Soil Classes**

**Groundwater Vulnerability - Slice A**



**Order Details**

Order Number: 24397698\_1\_1  
 Customer Ref: 08.5292  
 National Grid Reference: 528300, 186020  
 Slice: A  
 Site Area (Ha): 0.01  
 Search Buffer (m): 1000

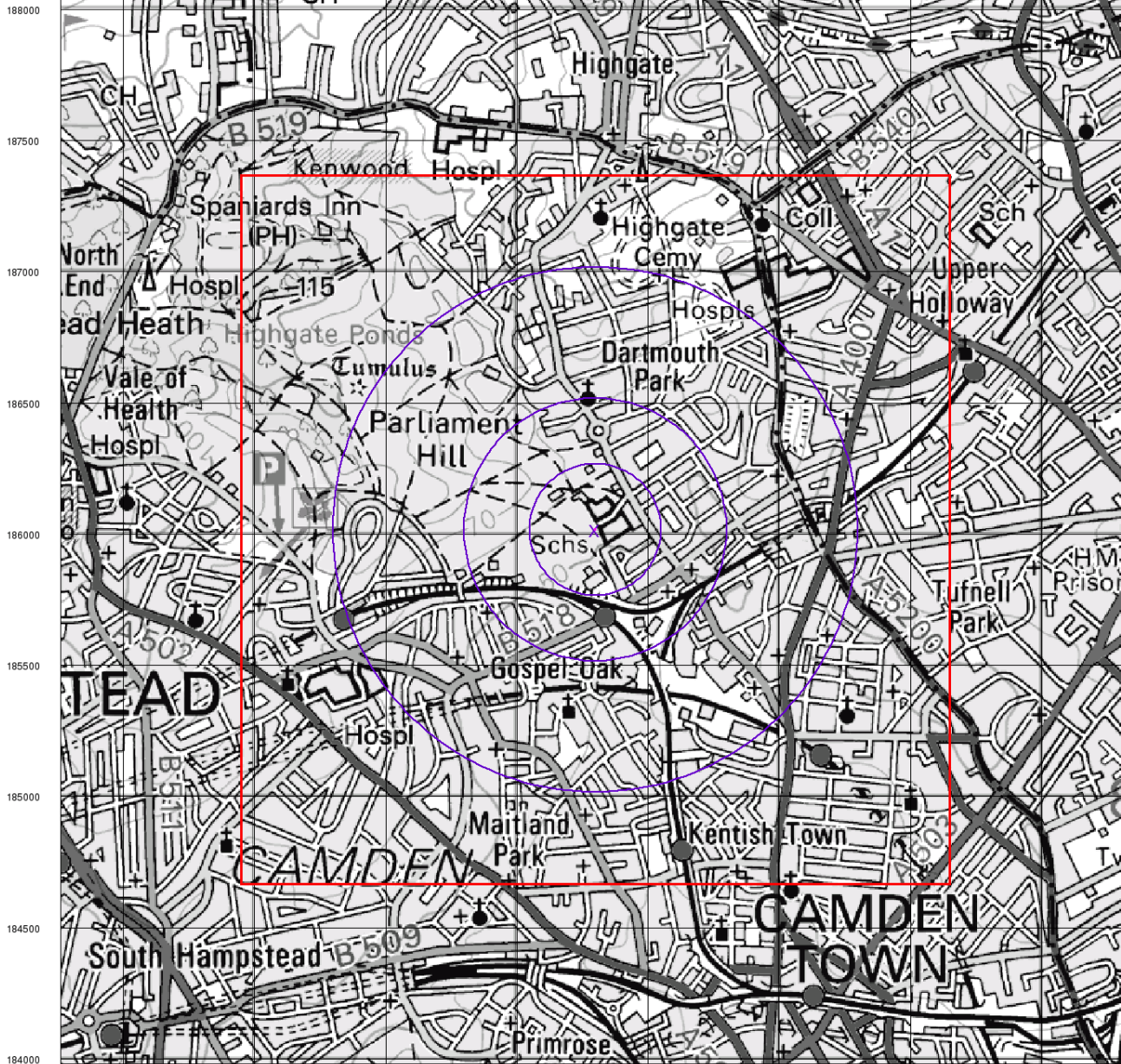
**Site Details**

Parliament Hill School, Highgate Road, LONDON, NW5 1RL



Tel: 0870 850 6670  
 Fax: 0870 850 6671  
 Web: www.envirocheck.co.uk

526500 527000 527500 528000 528500 529000 529500 530000



© Crown Copyright. All Rights Reserved. License Number 100022432



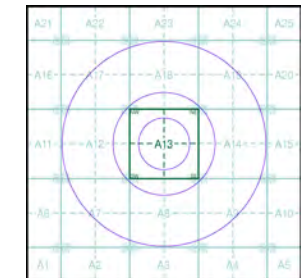
**General**

- Specified Site
- Specified Buffer(s)
- Bearing Reference Point
- Slice
- Map ID

**Agency and Hydrological**

- Source Protection Zone I
- Source Protection Zone II
- Source Protection Zone III
- Zone of Special Interest
- Source Protection Zone Borehole

**Source Protection Zones - Slice A**



**Order Details**

Order Number: 24397698\_1\_1  
 Customer Ref: 08.5292  
 National Grid Reference: 528300, 186020  
 Slice: A  
 Site Area (Ha): 0.01  
 Search Buffer (m): 1000

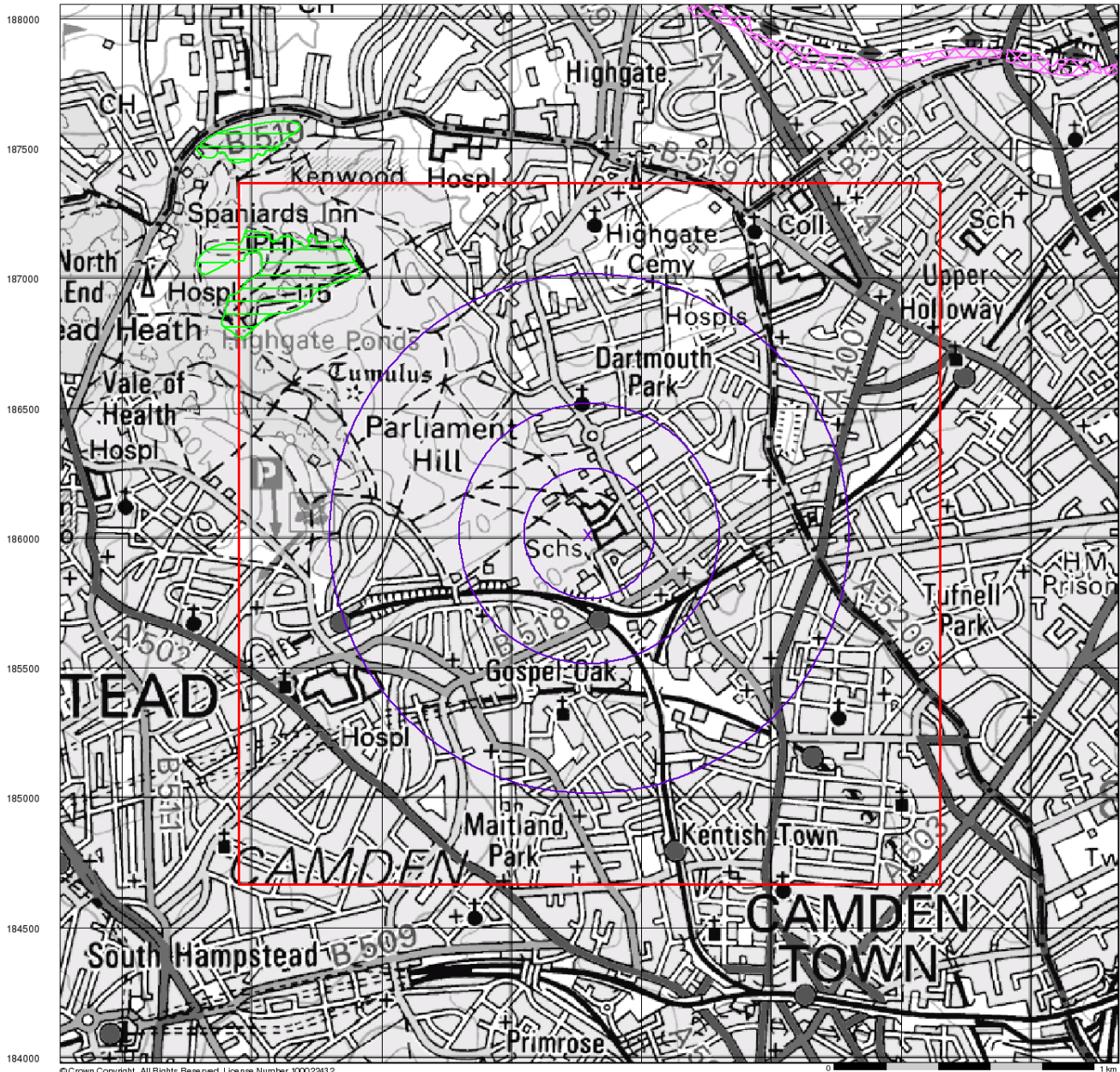
**Site Details**

Parliament Hill School, Highgate Road, LONDON, NW5 1RL



Tel: 0870 850 6670  
 Fax: 0870 850 6671  
 Web: www.envirocheck.co.uk

526500 527000 527500 528000 528500 529000 529500 530000



© Crown Copyright. All Rights Reserved. License Number 100022432



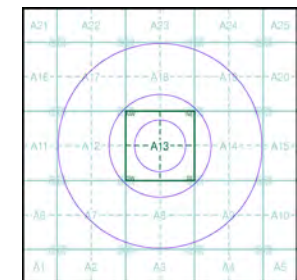
**General**

- Specified Site
- Specified Buffer(s)
- Bearing Reference Point
- Slice
- Map ID

**Sensitive Land Uses**

- Area of Adopted Green Belt
- Area of Unadopted Green Belt
- Area of Outstanding Natural Beauty
- Environmentally Sensitive Area
- Forest Park
- Local Nature Reserve
- Marine Nature Reserve
- National Nature Reserve
- National Park
- Nitrate Sensitive Area
- Nitrate Vulnerable Zone
- Ramsar Site
- Site of Special Scientific Interest
- Special Area of Conservation
- Special Protection Area

**Sensitive Land Uses - Slice A**



**Order Details**

Order Number: 24397698\_1\_1  
 Customer Ref: 08.5292  
 National Grid Reference: 528300, 186020  
 Slice: A  
 Site Area (Ha): 0.01  
 Search Buffer (m): 1000

**Site Details**

Parliament Hill School, Highgate Road, LONDON, NW5 1RL



Tel: 0870 850 6670  
 Fax: 0870 850 6671  
 Web: www.envirocheck.co.uk