

© Ordnance Survey maps reproduced with the sanction of HM Stationery Office Licence No: AL 100014723



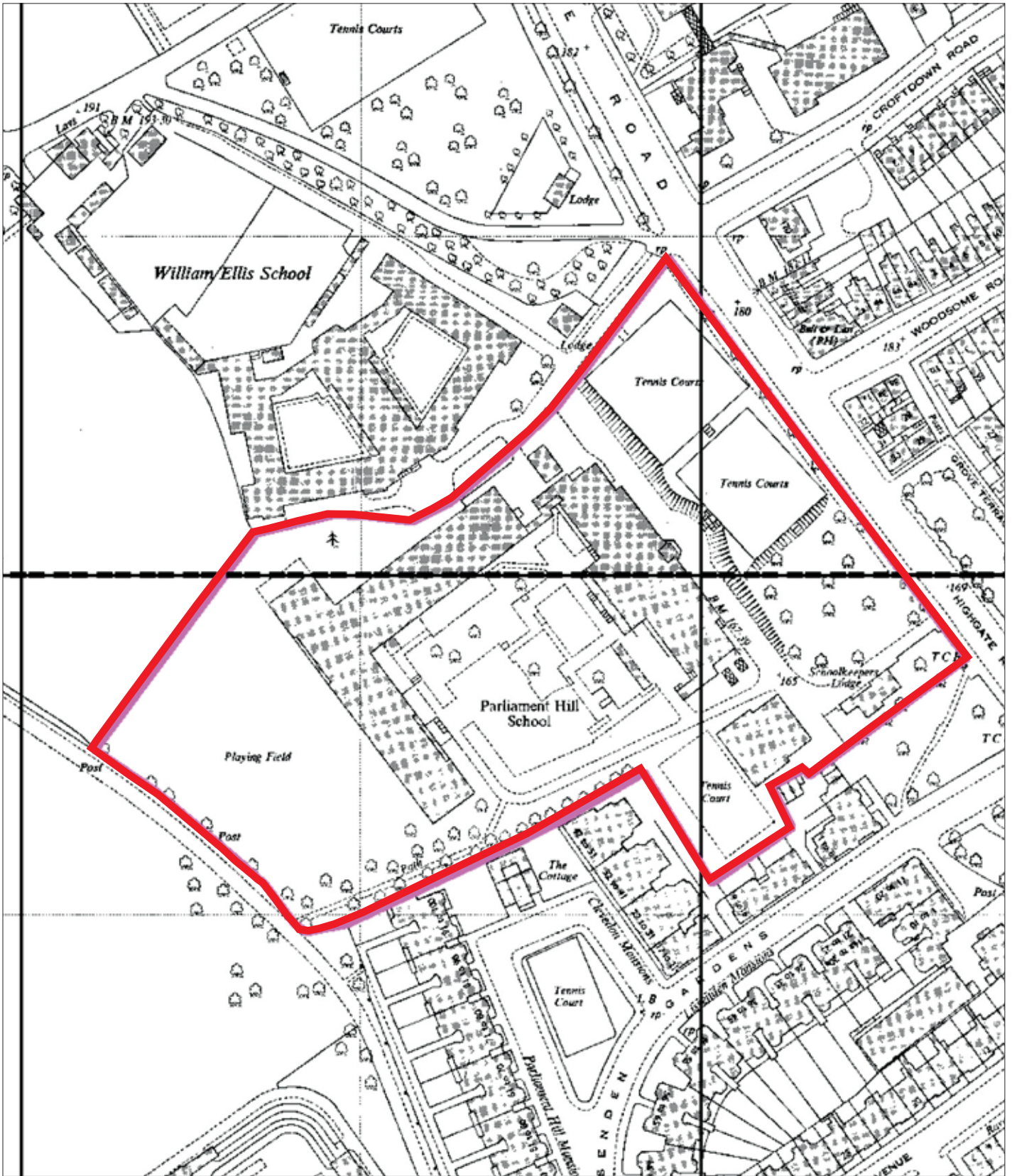
 Site Boundary		Project title: Parliament Hill
	 London Cheltenham Kettering Newark Birmingham www.cgms.co.uk Planning & Development Archaeology & Historic Buildings	
Not to scale Illustrative only		
Date printed: 4 April 08	Drawn by: KB Checked by:	

Figure 13: 1953-54 Ordnance Survey



© Ordnance Survey maps reproduced with the sanction of the controller of HM Stationery Office Licence No: AL 100014723




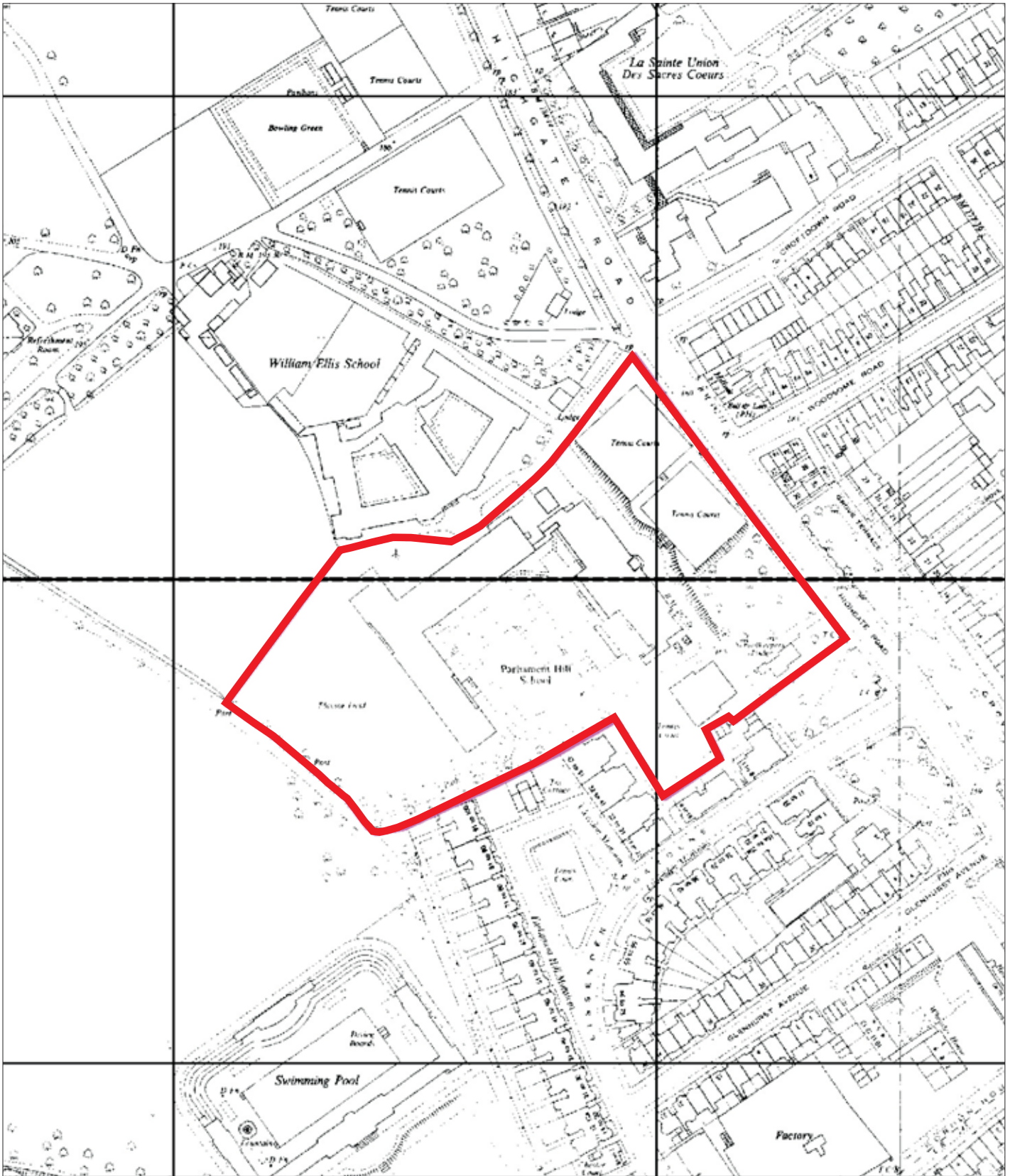
 Site Boundary	
	<p>Project title: Parliament Hill</p>  <p>London Cheltenham Kettering Newark Birmingham www.cgms.co.uk Planning & Development Archaeology & Historic Buildings</p>
Not to scale Illustrative only	
Date printed: 4 April 08	Drawn by: KB Checked by:

Figure 14: 1962-6 Ordnance Survey



© Ordnance Survey maps reproduced with the sanction of HM Stationery Office Licence No: AL 100014723




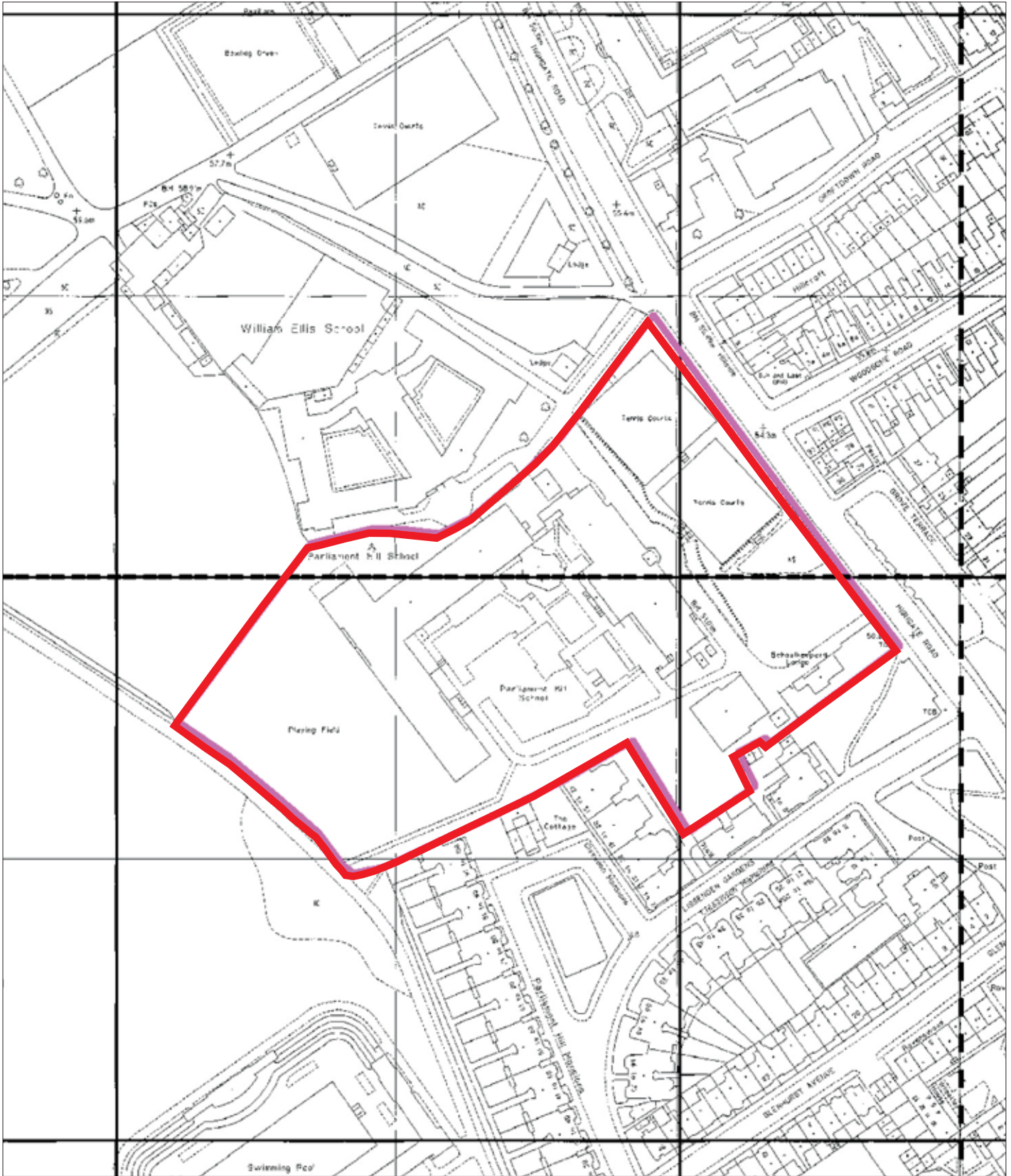
 Site Boundary		Project title: Parliament Hill	
		 London Cheltenham Kettering Newark Birmingham www.cgms.co.uk Planning & Development Archaeology & Historic Buildings	
Not to scale Illustrative only		Date printed: 4 April 08	Drawn by: KB Checked by:

Figure 15: 1970 Ordnance Survey



© Ordnance Survey maps reproduced with the sanction of the controller of HM Stationery Office Licence No.: AL 100014723

<div style="display: flex; align-items: center; margin-bottom: 10px;"> <div style="border: 1px solid red; width: 20px; height: 10px; margin-right: 5px;"></div> Site Boundary </div> <div style="text-align: right; margin-bottom: 10px;"> </div>	<p>Project title: Parliament Hill</p> <div style="background-color: #f4a460; padding: 5px; margin-bottom: 5px;"> <div style="display: inline-block; vertical-align: middle; font-size: 8px; margin-left: 5px;"> London Cheltenham Kettering Newark Birmingham www.cgms.co.uk </div> </div> <p style="font-size: 8px; margin: 0;">Planning & Development Archaeology & Historic Buildings</p> <p style="text-align: center; font-size: 8px; margin: 0;">Not to scale Illustrative only</p> <table border="1" style="width: 100%; border-collapse: collapse; font-size: 8px;"> <tr> <td style="width: 50%;">Date printed: 4 April 08</td> <td style="width: 50%;">Drawn by: KB Checked by:</td> </tr> </table>	Date printed: 4 April 08	Drawn by: KB Checked by:
Date printed: 4 April 08	Drawn by: KB Checked by:		

Figure 16: 1991 Ordnance Survey



© Ordnance Survey maps reproduced with the sanction of the controller of the Stationery Office Licence No.: AL 100014723





 Site Boundary		Project title: Parliament Hill
		 London Cheltenham Kettering Newark Birmingham www.cgms.co.uk Planning & Development Archaeology & Historic Buildings
Not to scale Illustrative only		
Date printed: 4 April 08	Drawn by: KB Checked by:	

Figure 17: 2007 Ordnance Survey



Project title: Parliament Hill School	 London Cheltenham Kettering Newark Birmingham www.cgms.co.uk Planning & Development Archaeology & Historic Buildings
Not to scale Illustrative only	
Date printed: 5.4.08	Drawn by: MH
	Checked by:

Figure 18: Development Proposals



© Ordnance Survey maps reproduced with the sanction of the controller of HM Stationery Office Licence No: AL 100014723




 Site Boundary		Project title: Parliament Hill
		 London Cheltenham Kettering Newark Birmingham www.cgms.co.uk Planning & Development Archaeology & Historic Buildings
Not to scale Illustrative only		
Date printed: 4 April 08	Drawn by: KB	Checked by:

Plate 1: 2008 Aerial Photograph

