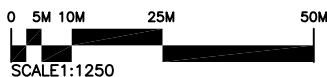
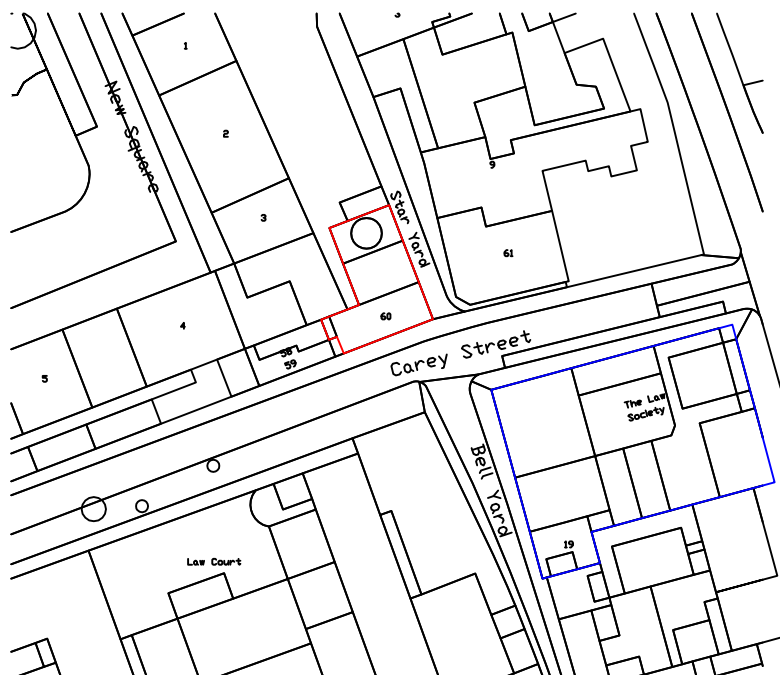
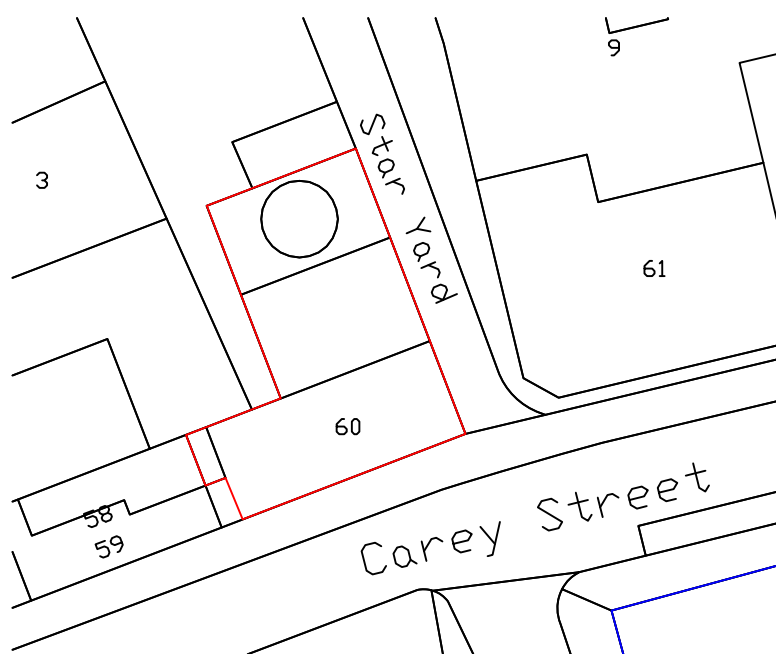


rev date details

by



LOCATION PLAN @ 1-1250



LAYOUT PLAN @ 1-200

Due to the inherent instability of paper materials, drawings plotted on paper may be stretched or distorted. Dimensions scaled from paper plots should therefore be treated with caution. This drawing is issued for lease registration purposes only and further copies should be printed under the appropriate license. This drawing contains Ordnance Survey data which has been reproduced with the permission of the Controller of Her Majesty's Office. Crown Copyright 2003

CLIENT The Law Society
PROJECT 60 Carey Street, London WC2A
DRAWING Location and Block Plan

DRAWN BPD
SCALE @ A4 Varies
DATE Dec '14

PROJECT No. 25713
DRAWING No. LP01
REV



Tuffin Ferraby Taylor LLP