



SITE CONTEXT - NORTH ELEVATION

MUSEUM STREET

crack line

WEST CENTRAL STREET

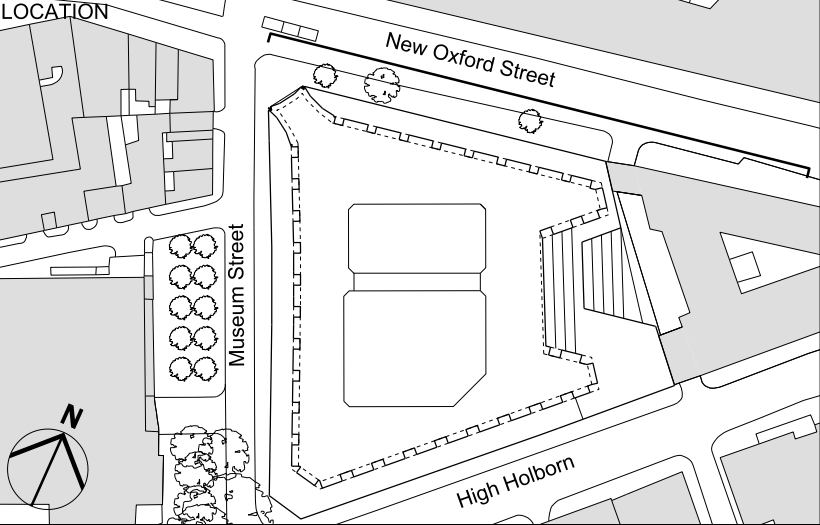
KEY / NOTES

P04	05.12.14	PLANNING AMENDMENT
P03	26.08.14	PLANNING SUBMISSION
P02	03.07.14	PLANNING DRAFT
P01	30.05.14	PLANNING DRAFT

REV DATE

NOTE

1. Do not scale from this drawing, other than for Planning purposes.
2. All dimensions to be checked on site by the contractor and such dimensions to be his responsibility.
3. Report all drawing errors, omissions and discrepancies to the architect.
4. This document may be issued in an uncontrolled CAD format to enable others to use it as background information to make alterations and/or additions. In that instance the file will be accompanied by a PDF version. It is for those making such alterations and additions to ensure that they make use of current background information. AHMM Ltd accepts no liability for any such alterations or additions to the background information or arising out of changes to background information which occur prior to alterations of additions being made.



ALLFORD HALL MONAGHAN MORRIS

ARCHITECTS Ltd
MORELANDS, 5-23 OLD STREET LONDON EC1V 9HL
TEL 020 7251 5261 FAX 020 7251 5123 WEB WWW.AHMM.CO.UK

job title
21-31 New Oxford Street

drawing title / location
Site Context
North Elevation

drawn by	checked	scale	status		
GM	MM	1:500@A1/1:1000@A3	PLANNING		
project	zone	source	classification	drawing no.	revision
12141	-	PL	[00]	310	P04

drawn by GM	checked MM	scale 1:500@A1/1:1000@A3		status PLANNING	
project 12141	zone -	source PL	classification [00]	drawing no. 311	revision P04



SITE CONTEXT - EAST ELEVATION

STUKELEY STREET

HIGH HOLBORN
crank line

NEW OXFORD STREET

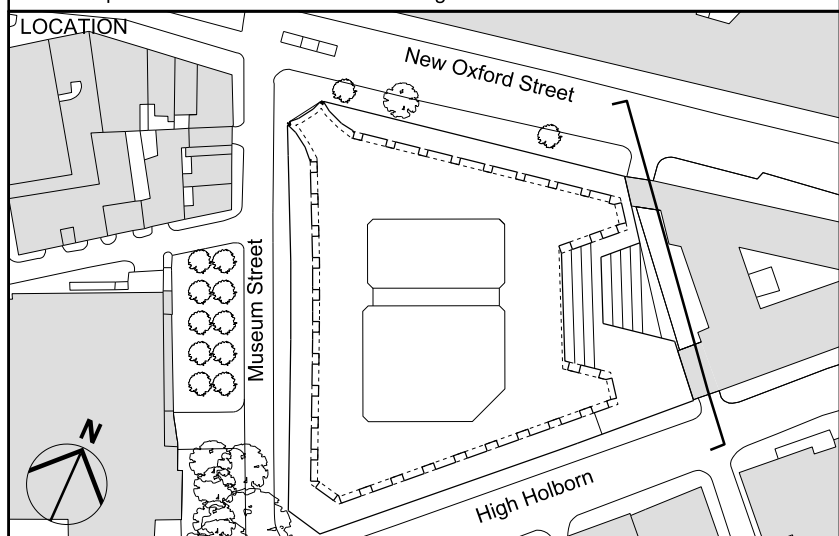
BLOOMSBURY WAY

KEY / NOTES				

P04	05.12.14	PLANNING AMENDMENT
P03	26.06.14	PLANNING SUBMISSION
P02	03.07.14	PLANNING DRAFT
P01	30.05.14	PLANNING DRAFT

NOTE

1. Do not scale from this drawing, other than for Planning purposes.
2. All dimensions to be checked on site by the contractor and such dimensions to be his responsibility.
3. Report all drawing errors, omissions and discrepancies to the architect.
4. This document may be issued in an uncontrolled CAD format to enable others to use it as background information to make alterations and/or additions. In that instance the file will be accompanied by a PDF version. It is for those making such alterations and additions to ensure that they make use of current background information. AHMM Ltd accepts no liability for any such alterations or additions to the background information or arising out of changes to background information which occur prior to alterations of additions being made.



ALLFORD HALL MONAGHAN MORRIS
ARCHITECTS Ltd
MORELANDS, 5-23 OLD STREET LONDON EC1V 9HL
TEL 020 7251 5261 FAX 020 7251 5123 WEB WWW.AHMM.CO.UK

job title				
21-31 New Oxford Street				
drawing title / location				
Site Context East Elevation				
drawn by	checked	scale	status	
GM	MM	1:500@A1/1:1000@A3	PLANNING	
project	zone	source	classification	revision
12141	-	PL	[00]	P04



SITE CONTEXT - WEST ELEVATION

LITTLE RUSSELL STREET

crack line

BLOOMSBURY WAY

NEW OXFORD STREET

HIGH HOLBORN

crack line

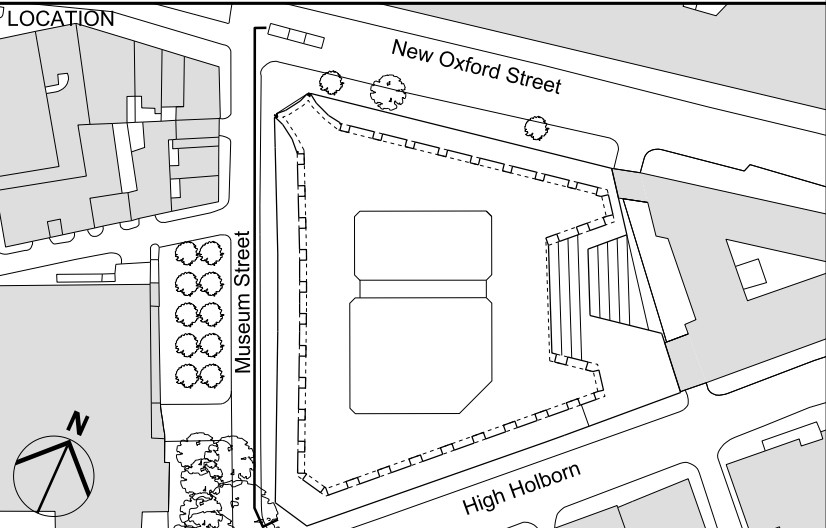
STUKELEY STREET

P04	05.12.14	PLANNING AMENDMENT
P03	26.09.14	PLANNING SUBMISSION
P02	03.07.14	PLANNING DRAFT
P01	30.05.14	PLANNING DRAFT

REV	DATE	
-----	------	--

NOTE

1. Do not scale from this drawing, other than for Planning purposes.
2. All dimensions to be checked on site by the contractor and such dimensions to be his responsibility.
3. Report all drawing errors, omissions and discrepancies to the architect.
4. This document may be issued in an uncontrolled CAD format to enable others to use it as background information to make alterations and/or additions. In that instance the file will be accompanied by a PDF version. It is for those making such alterations and additions to ensure that they make use of current background information. AHMM Ltd accepts no liability for any such alterations or additions to the background information or arising out of changes to background information which occur prior to alterations of additions being made.

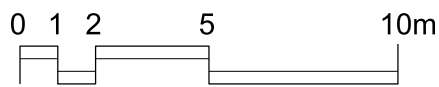


ALLFORD HALL MONAGHAN MORRIS
ARCHITECTS Ltd
MORELANDS, 5-23 OLD STREET LONDON EC1V 9HL
TEL 020 7251 5261 FAX 020 7251 5123 WEB WWW.AHMM.CO.UK

job title
21-31 New Oxford Street

drawing title / location
Site Context
West Elevation

drawn by	checked	scale		status	
GM	MM	1:500@A1/1:1000@A3		PLANNING	
project	zone	source	classification	drawing no.	revision
12141	-	PL	[00]	312	P04



P04	05.12.14	PLANNING AMENDMENT
P03	26.08.14	PLANNING SUBMISSION
P02	03.07.14	PLANNING DRAFT
P01	30.05.14	PLANNING DRAFT

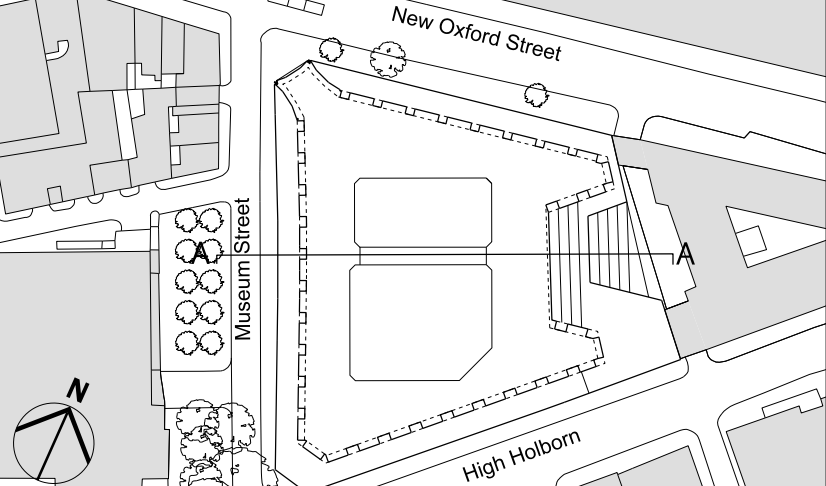
REV

DATE

NOTE

1. Do not scale from this drawing, other than for Planning purposes.
2. All dimensions to be checked on site by the contractor and such dimensions to be his responsibility.
3. Report all drawing errors, omissions and discrepancies to the architect.
4. This document may be issued in an uncontrolled CAD format to enable others to use it as background information to make alterations and/or additions. In that instance the file will be accompanied by a PDF version. It is for those making such alterations and additions to ensure that they make use of current background information. AHMM Ltd accepts no liability for any such alterations or additions to the background information or arising out of changes to background information which occur prior to alterations of additions being made.

LOCATION



ALLFORD HALL MONAGHAN MORRIS

ARCHITECTS Ltd
MORELANDS, 5-23 OLD STREET LONDON EC1V 9HL
TEL 020 7251 5261 FAX 020 7251 5123 WEB WWW.AHMM.CO.UK

job title

21-31 New Oxford Street

drawing title / location

Section AA - Proposed

drawn by	checked	scale	status		
GM	MM	1:200@A1/1:400@A3	PLANNING		
project	zone	source	classification	drawing no.	revision
12141	-	PL	[00]	400	P04