

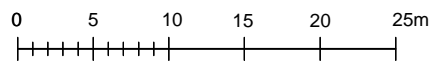


-  APPLICATION SITE
-  VIEWPOINTS



© COPYRIGHT ADRIAN SALT AND PANG LTD

Applicant <b>MR TRISTRAM FROST</b>	
Site Address <b>No.35 FLASK WALK, LONDON, NW3 1HH</b>	
<b>APPLICATION FOR PLANNING AND LISTED BUILDING CONSENTS</b>	
Subject <b>AN EXTENSION TO THE GARDEN ANNEX, CONSTRUCTION OF A COVERED WALKWAY, AND MINOR ALTERATIONS TO THE MAIN HOUSE</b>	
Drawing Title <b>PHOTOGRAPHIC VIEWPOINTS</b>	
Planning Drawing No. <b>Fig.2-P</b>	Revision <b>A</b>
Scale <b>1:500@A4</b>	Date <b>DECEMBER 2014</b>
 <b>ADRIAN SALT AND PANG LIMITED</b> DEVELOPMENT PLANNING CONSULTANTS 13A LANARK ROAD LONDON W9 1DD UK T +44 (0)20 7286 7411 F +44 (0)20 7286 7416 www.adriansaltandpang.com E-mail: asapp@globalnet.co.uk	



PHOTOGRAPHIC PLATES



Plate A : Looking at the gate and front facade to No.35 from Flask Walk  
beyond the entrance to Lakis Close



Plate B - Looking towards No.29 Flask Walk and entrance to Lakis Close

NO.35 FLASK WALK, HAMPSTEAD, LONDON NW3 1HH  
 PHOTOGRAPHIC PLATES FOR AN APPLICATION FOR AN EXTENSION TO THE GARDEN  
 ANNEX, CONSTRUCTION OF A COVERED WALKWAY, AND MINOR ALTERATIONS TO THE  
 MAIN HOUSE



Plate C : Looking down Lakis Close with No.35 Flask Walk on the right and No.29 Flask Walk on the left



Plate D : Looking down Lakis Close towards the neighbouring property



NO.35 FLASK WALK, HAMPSTEAD, LONDON NW3 1HH  
 PHOTOGRAPHIC PLATES FOR AN APPLICATION FOR AN EXTENSION TO THE GARDEN  
 ANNEX, CONSTRUCTION OF A COVERED WALKWAY, AND MINOR ALTERATIONS TO THE  
 MAIN HOUSE



Plate E : Looking north-east to the rear garden entrance  
 from the front door of No.35 Flask Walk



Plate F - Looking south-east towards No.35 Flask Walk  
 from the roof of the rear annex

NO.35 FLASK WALK, HAMPSTEAD, LONDON NW3 1HH  
 PHOTOGRAPHIC PLATES FOR AN APPLICATION FOR AN EXTENSION TO THE GARDEN  
 ANNEX, CONSTRUCTION OF A COVERED WALKWAY, AND MINOR ALTERATIONS TO THE  
 MAIN HOUSE



Plate G : Looking at the garden and garden annex from the first floor of No.35 Flask Walk



Plate H : View onto neighbouring Nos. 37 and 39 Flask Walk from the roof of No.35 Flask Walk garden annex



NO.35 FLASK WALK, HAMPSTEAD, LONDON NW3 1HH  
PHOTOGRAPHIC PLATES FOR AN APPLICATION FOR AN EXTENSION TO THE GARDEN  
ANNEX, CONSTRUCTION OF A COVERED WALKWAY, AND MINOR ALTERATIONS TO THE  
MAIN HOUSE



Plate I : Looking down Lakis Close towards Flask  
Walk with No.35 Flask Walk on the left