

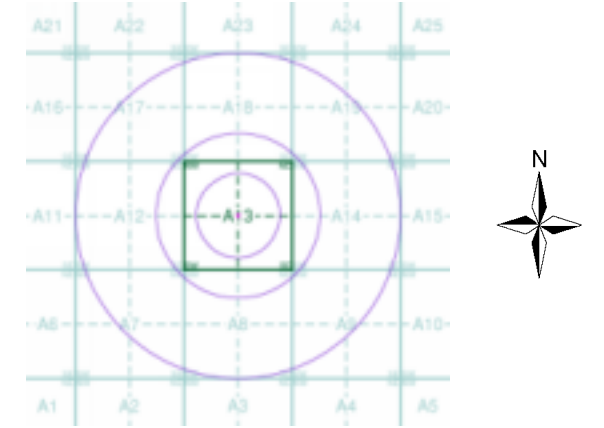
Ordnance Survey Plan
Published 1940 - 1951
Source map scale - 1:10,000

The historical maps shown were reproduced from maps predominantly held at the scale adopted for England, Wales and Scotland in the 1840's. In 1854 the 1:2,500 scale was adopted for mapping urban areas; these maps were used to update the 1:10,560 maps. The published date given therefore is often some years later than the surveyed date. Before 1938, all OS maps were based on the Cassini Projection, with independent surveys of a single county or group of counties, giving rise to significant inaccuracies in outlying areas. In the late 1940's, a Provisional Edition was produced, which updated the 1:10,560 mapping from a number of sources. The maps appear unfinished - with all military camps and other strategic sites removed. These maps were initially overprinted with the National Grid. In 1970, the first 1:10,000 maps were produced using the Transverse Mercator Projection. The revision process continued until recently, with new editions appearing every 10 years or so for urban areas.

Map Name(s) and Date(s)

TQ28NE	1951	1:10,560
TQ28SE	1951	1:10,560
TQ38SW	1940	1:10,560

Historical Map - Slice A



Order Details

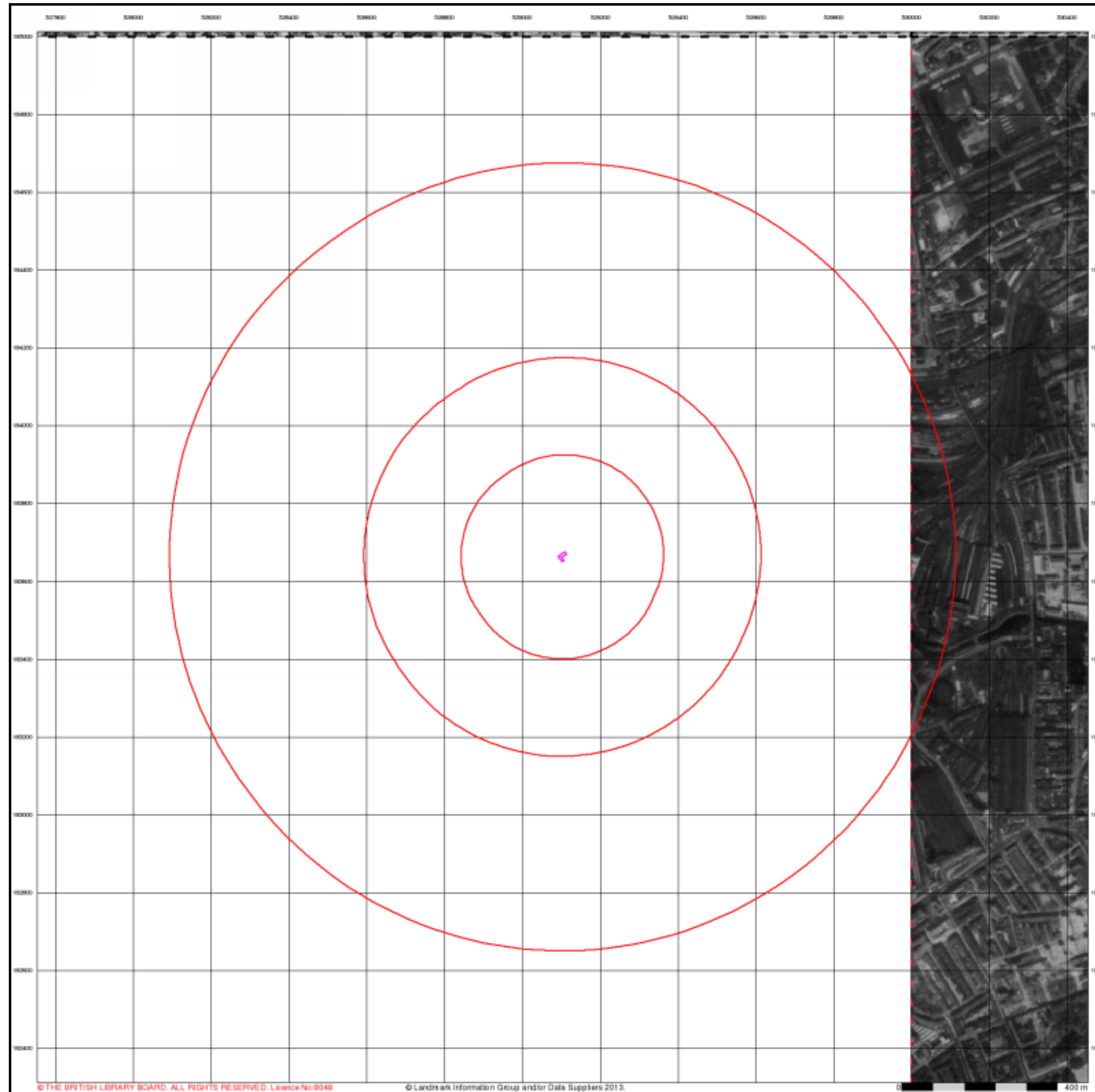
Order Number: 62355366_1_1
 Customer Ref: Bayham Street - A090167
 National Grid Reference: 529100, 183660
 Slice: A
 Site Area (Ha): 0.02
 Search Buffer (m): 1000

Site Details

Heckscher & Co Ltd, 75 Bayham Street, LONDON, NW1 0AA



Tel: 0844 844 9952
 Fax: 0844 844 9951
 Web: www.envirocheck.co.uk



Historical Aerial Photography Published 1949 - 1950

Source map scale - 1:10,560

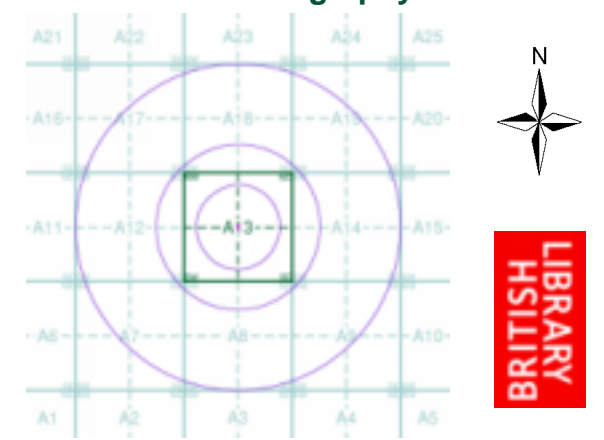
The Historical Aerial Photos were produced by the Ordnance Survey at a scale of 1:1,250 and 1:10,560 from Air Force photography. They were produced between 1944 and 1951 as an interim measure, pending preparation of conventional mapping, due to post war resource shortages. New security measures in the 1950's meant that every photograph was re-checked for potentially unsafe information with security sites replaced by fake fields or clouds. The original editions were withdrawn and only later made available after a period of fifty years although due to the accuracy of the editing, without viewing both revisions it is not easy to spot the edits. Where available Landmark have included both revisions.

© THE BRITISH LIBRARY BOARD. ALL RIGHTS RESERVED. Licence No:8048
© Landmark Information Group and/or Data Suppliers 2010.

Map Name(s) and Date(s)

TO28NE 1950 1:10,560	TO38NW 1950 1:10,560

Historical Aerial Photography - Slice A



Order Details

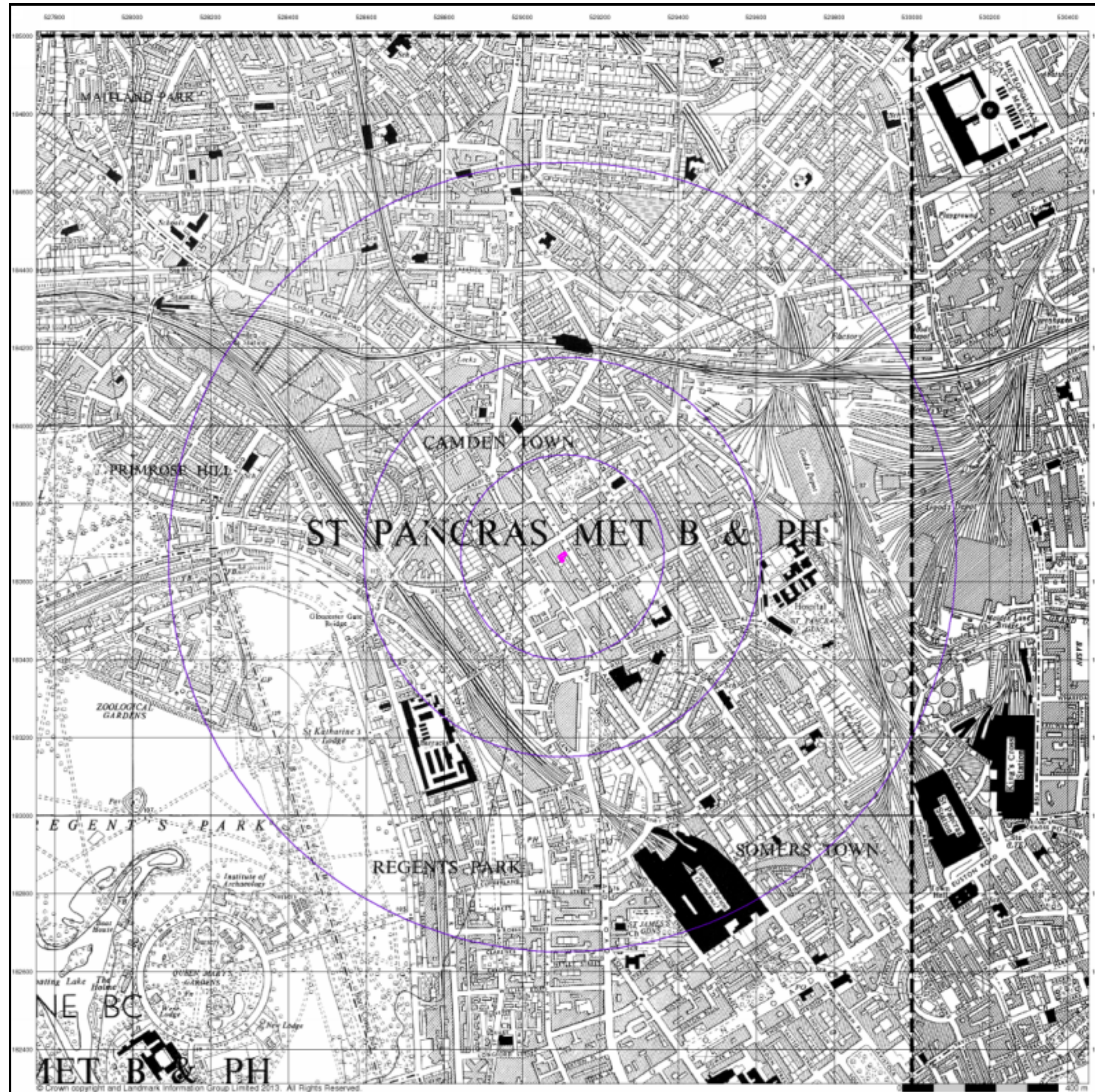
Order Number: 62355366_1_1
 Customer Ref: Bayham Street - A090167
 National Grid Reference: 529100, 183660
 Slice: A
 Site Area (Ha): 0.02
 Search Buffer (m): 1000

Site Details

Heckscher & Co Ltd, 75 Bayham Street, LONDON, NW1 0AA



Tel: 0844 844 9952
 Fax: 0844 844 9951
 Web: www.envirocheck.co.uk



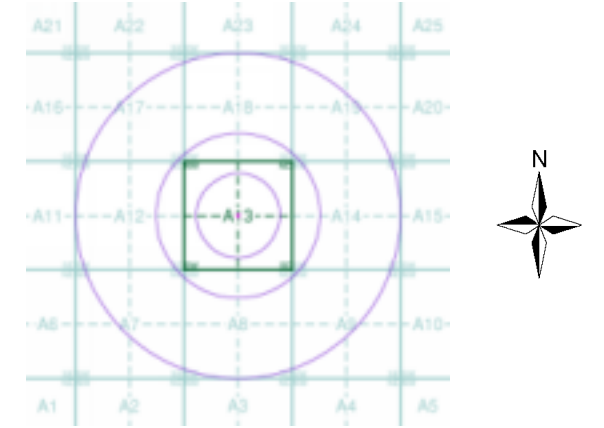
Ordnance Survey Plan
Published 1957 - 1958
Source map scale - 1:10,000

The historical maps shown were reproduced from maps predominantly held at the scale adopted for England, Wales and Scotland in the 1840's. In 1854 the 1:2,500 scale was adopted for mapping urban areas; these maps were used to update the 1:10,560 maps. The published date given therefore is often some years later than the surveyed date. Before 1938, all OS maps were based on the Cassini Projection, with independent surveys of a single county or group of counties, giving rise to significant inaccuracies in outlying areas. In the late 1940's, a Provisional Edition was produced, which updated the 1:10,560 mapping from a number of sources. The maps appear unfinished - with all military camps and other strategic sites removed. These maps were initially overprinted with the National Grid. In 1970, the first 1:10,000 maps were produced using the Transverse Mercator Projection. The revision process continued until recently, with new editions appearing every 10 years or so for urban areas.

Map Name(s) and Date(s)

TQ28NE	1958	1:10,560
TQ28SE	1957	1:10,560
TQ38SW	1957	1:10,560

Historical Map - Slice A



Order Details

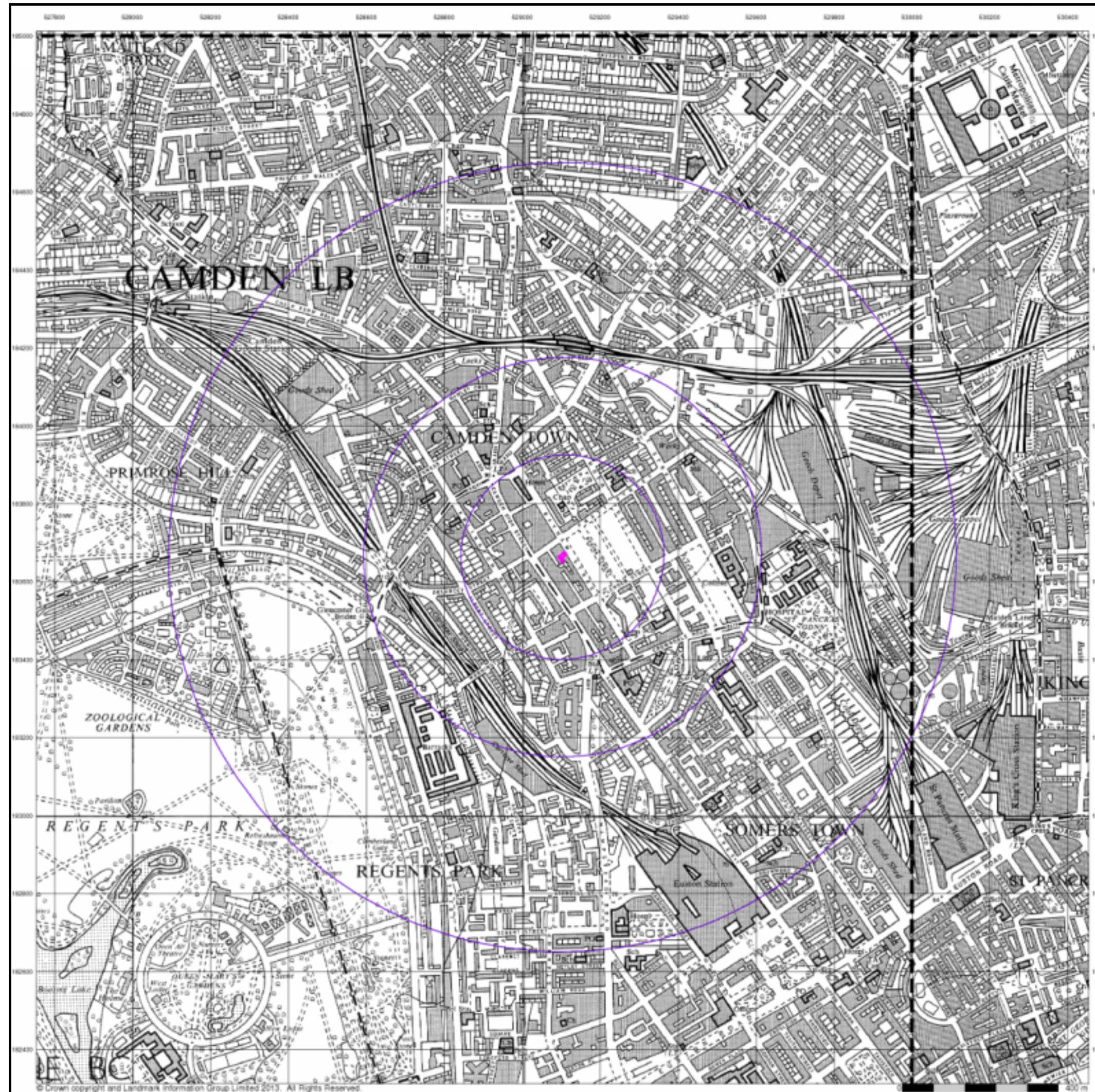
Order Number: 62355366_1_1
 Customer Ref: Bayham Street - A090167
 National Grid Reference: 529100, 183660
 Slice: A
 Site Area (Ha): 0.02
 Search Buffer (m): 1000

Site Details

Heckscher & Co Ltd, 75 Bayham Street, LONDON, NW1 0AA



Tel: 0844 844 9952
 Fax: 0844 844 9951
 Web: www.envirocheck.co.uk



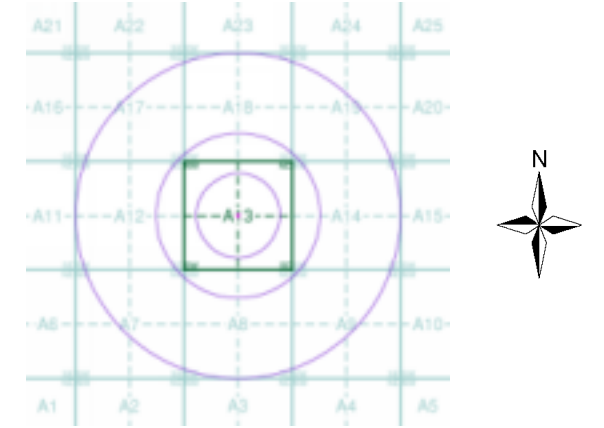
Ordnance Survey Plan
Published 1962 - 1968
Source map scale - 1:10,000

The historical maps shown were reproduced from maps predominantly held at the scale adopted for England, Wales and Scotland in the 1840's. In 1854 the 1:2,500 scale was adopted for mapping urban areas; these maps were used to update the 1:10,560 maps. The published date given therefore is often some years later than the surveyed date. Before 1938, all OS maps were based on the Cassini Projection, with independent surveys of a single county or group of counties, giving rise to significant inaccuracies in outlying areas. In the late 1940's, a Provisional Edition was produced, which updated the 1:10,560 mapping from a number of sources. The maps appear unfinished - with all military camps and other strategic sites removed. These maps were initially overprinted with the National Grid. In 1970, the first 1:10,000 maps were produced using the Transverse Mercator Projection. The revision process continued until recently, with new editions appearing every 10 years or so for urban areas.

Map Name(s) and Date(s)

TQ28NE	TQ38NW
1968	1962
1:10,560	1:10,560
TQ28SE	TQ38SW
1968	1966
1:10,560	1:10,560

Historical Map - Slice A



Order Details

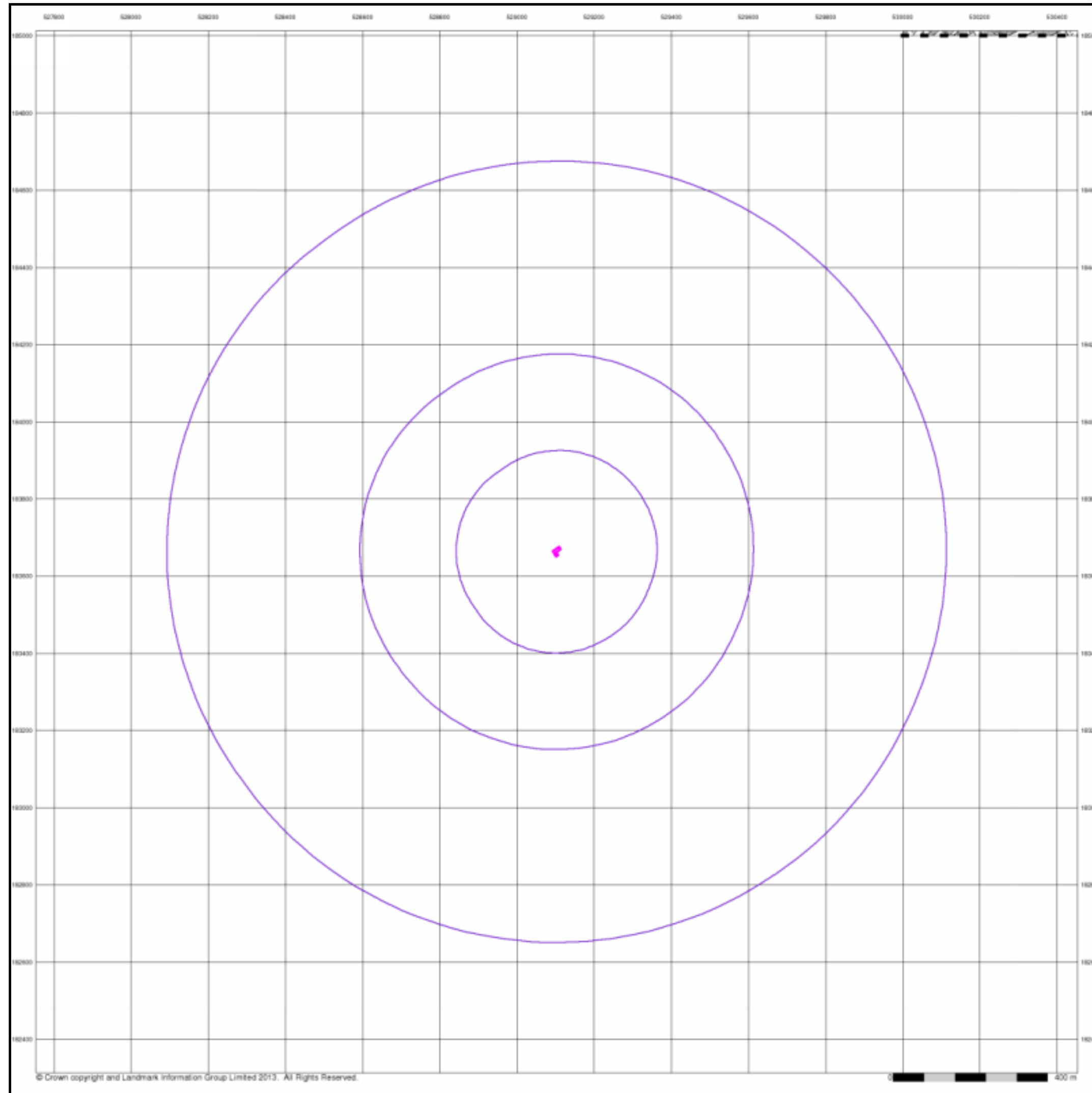
Order Number: 62355366_1_1
 Customer Ref: Bayham Street - A090167
 National Grid Reference: 529100, 183660
 Slice: A
 Site Area (Ha): 0.02
 Search Buffer (m): 1000

Site Details

Heckscher & Co Ltd, 75 Bayham Street, LONDON, NW1 0AA



Tel: 0844 844 9952
 Fax: 0844 844 9951
 Web: www.envirocheck.co.uk



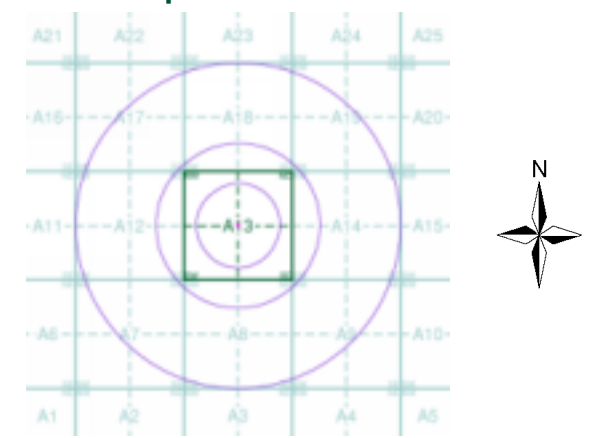
Ordnance Survey Plan
Published 1967
Source map scale - 1:10,000

The historical maps shown were reproduced from maps predominantly held at the scale adopted for England, Wales and Scotland in the 1840's. In 1854 the 1:2,500 scale was adopted for mapping urban areas; these maps were used to update the 1:10,560 maps. The published date given therefore is often some years later than the surveyed date. Before 1938, all OS maps were based on the Cassini Projection, with independent surveys of a single county or group of counties, giving rise to significant inaccuracies in outlying areas. In the late 1940's, a Provisional Edition was produced, which updated the 1:10,560 mapping from a number of sources. The maps appear unfinished - with all military camps and other strategic sites removed. These maps were initially overprinted with the National Grid. In 1970, the first 1:10,000 maps were produced using the Transverse Mercator Projection. The revision process continued until recently, with new editions appearing every 10 years or so for urban areas.

Map Name(s) and Date(s)

TQ38NW
1967
1:10,560

Historical Map - Slice A



Order Details

Order Number: 62355366_1_1
 Customer Ref: Bayham Street - A090167
 National Grid Reference: 529100, 183660
 Slice: A
 Site Area (Ha): 0.02
 Search Buffer (m): 1000

Site Details

Heckscher & Co Ltd, 75 Bayham Street, LONDON, NW1 0AA



Tel: 0844 844 9952
 Fax: 0844 844 9951
 Web: www.envirocheck.co.uk



Ordnance Survey Plan

Published 1972 - 1976

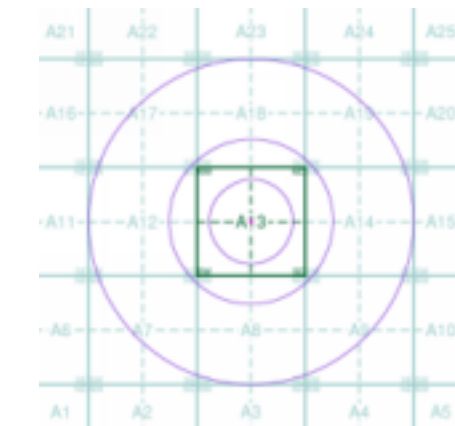
Source map scale - 1:10,000

The historical maps shown were reproduced from maps predominantly held at the scale adopted for England, Wales and Scotland in the 1840's. In 1854 the 1:2,500 scale was adopted for mapping urban areas; these maps were used to update the 1:10,560 maps. The published date given therefore is often some years later than the surveyed date. Before 1938, all OS maps were based on the Cassini Projection, with independent surveys of a single county or group of counties, giving rise to significant inaccuracies in outlying areas. In the late 1940's, a Provisional Edition was produced, which updated the 1:10,560 mapping from a number of sources. The maps appear unfinished - with all military camps and other strategic sites removed. These maps were initially overprinted with the National Grid. In 1970, the first 1:10,000 maps were produced using the Transverse Mercator Projection. The revision process continued until recently, with new editions appearing every 10 years or so for urban areas.

Map Name(s) and Date(s)

TQ28NE	TQ38NW
1976	1975
1:10,000	1:10,000
TQ28SE	TQ38SW
1974	1972
1:10,000	1:10,000

Historical Map - Slice A



Order Details

Order Number: 62355366_1_1
 Customer Ref: Bayham Street - A090167
 National Grid Reference: 529100, 183660
 Slice: A
 Site Area (Ha): 0.02
 Search Buffer (m): 1000


Site Details

Heckscher & Co Ltd, 75 Bayham Street, LONDON, NW1 0AA



Tel: 0844 844 9952
 Fax: 0844 844 9951
 Web: www.envirocheck.co.uk



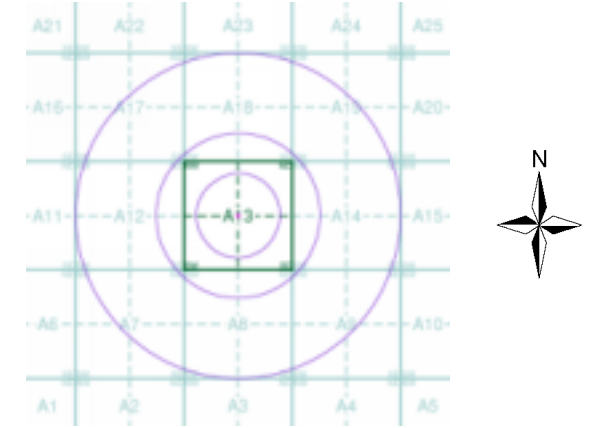


Ordnance Survey Plan
Published 1979
Source map scale - 1:10,000

The historical maps shown were reproduced from maps predominantly held at the scale adopted for England, Wales and Scotland in the 1840's. In 1854 the 1:2,500 scale was adopted for mapping urban areas; these maps were used to update the 1:10,560 maps. The published date given therefore is often some years later than the surveyed date. Before 1938, all OS maps were based on the Cassini Projection, with independent surveys of a single county or group of counties, giving rise to significant inaccuracies in outlying areas. In the late 1940's, a Provisional Edition was produced, which updated the 1:10,560 mapping from a number of sources. The maps appear unfinished - with all military camps and other strategic sites removed. These maps were initially overprinted with the National Grid. In 1970, the first 1:10,000 maps were produced using the Transverse Mercator Projection. The revision process continued until recently, with new editions appearing every 10 years or so for urban areas.

Map Name(s) and Date(s)

Historical Map - Slice A



Order Details

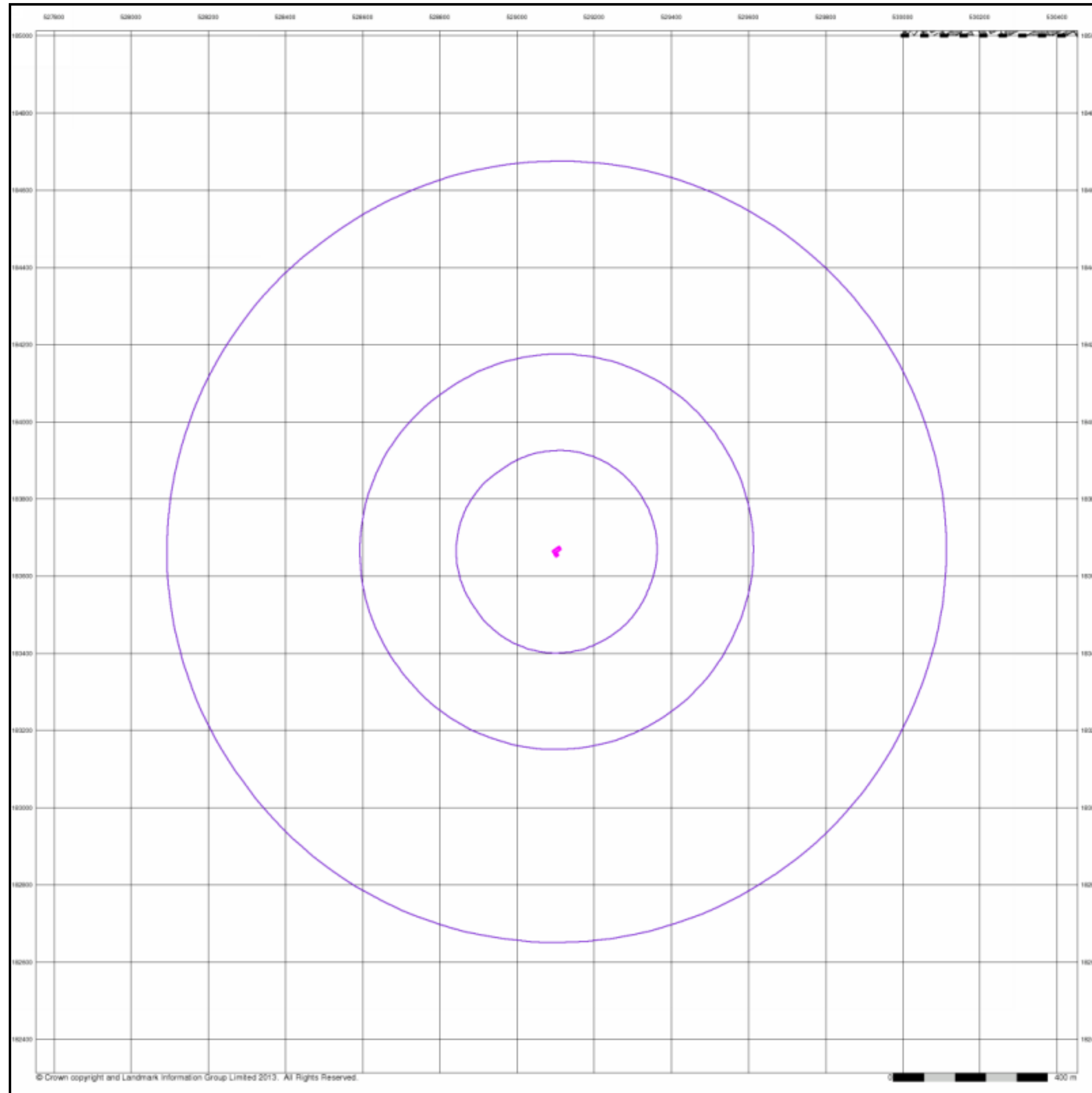
Order Number: 62355366_1_1
 Customer Ref: Bayham Street - A090167
 National Grid Reference: 529100, 183660
 Slice: A
 Site Area (Ha): 0.02
 Search Buffer (m): 1000

Site Details

Heckscher & Co Ltd, 75 Bayham Street, LONDON, NW1 0AA



Tel: 0844 844 9952
 Fax: 0844 844 9951
 Web: www.envirocheck.co.uk




Ordnance Survey Plan
Published 1984
Source map scale - 1:10,000

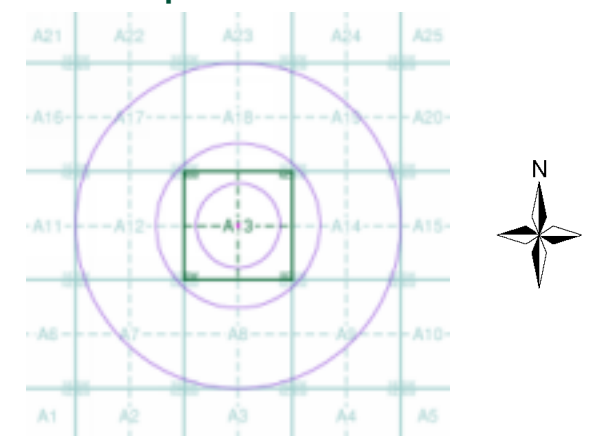
The historical maps shown were reproduced from maps predominantly held at the scale adopted for England, Wales and Scotland in the 1840's. In 1854 the 1:2,500 scale was adopted for mapping urban areas; these maps were used to update the 1:10,560 maps. The published date given therefore is often some years later than the surveyed date. Before 1938, all OS maps were based on the Cassini Projection, with independent surveys of a single county or group of counties, giving rise to significant inaccuracies in outlying areas. In the late 1940's, a Provisional Edition was produced, which updated the 1:10,560 mapping from a number of sources. The maps appear unfinished - with all military camps and other strategic sites removed. These maps were initially overprinted with the National Grid. In 1970, the first 1:10,000 maps were produced using the Transverse Mercator Projection. The revision process continued until recently, with new editions appearing every 10 years or so for urban areas.

Map Name(s) and Date(s)

TQ38NW
1984
1:10,000



Historical Map - Slice A



Order Details

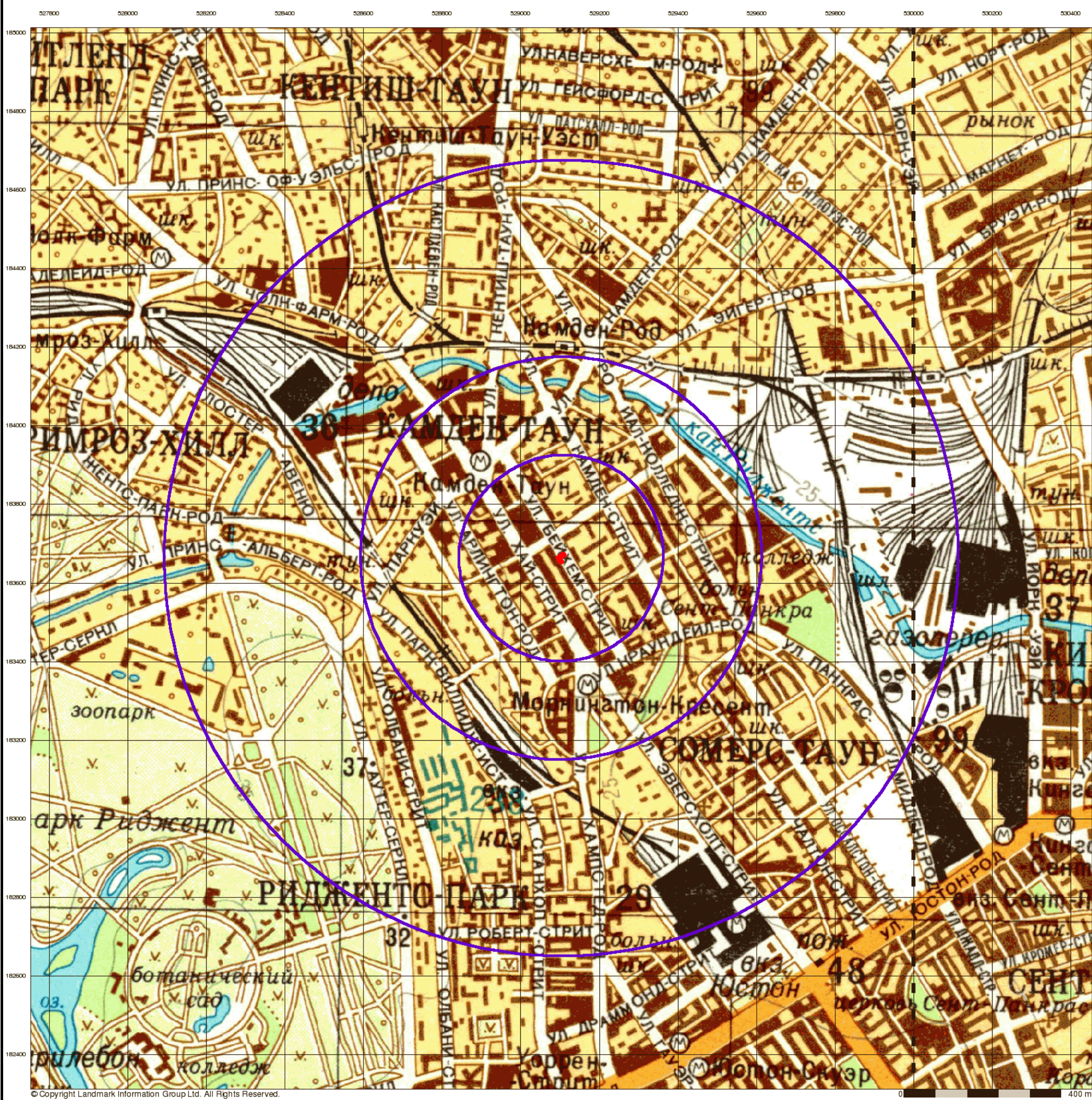
Order Number: 62355366_1_1
 Customer Ref: Bayham Street - A090167
 National Grid Reference: 529100, 183660
 Slice: A
 Site Area (Ha): 0.02
 Search Buffer (m): 1000

Site Details

Heckscher & Co Ltd, 75 Bayham Street, LONDON, NW1 0AA



Tel: 0844 844 9952
 Fax: 0844 844 9951
 Web: www.envirocheck.co.uk



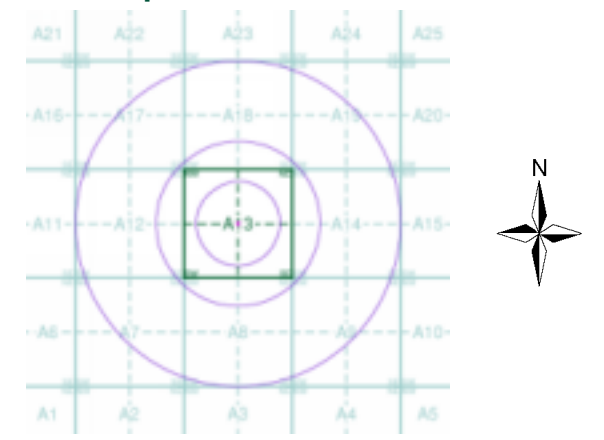
London
Published 1985
Source map scale - 1:25,000

These maps were produced by the Russian military during the Cold War between 1950 and 1997, and cover 103 towns and cities throughout the U.K. The maps are produced at 1:25,000, 1:10,000 and 1:5,000 scale, and show detailed land use, with colour-coded areas for development, green areas, and non-developed areas. Buildings are coloured black and important building uses (such as hospitals, post offices, factories etc.) are numbered, with a numbered key describing their use. They were produced by the Russians for the benefit of navigation, as well as strategic military sites and transport hubs, for use if they were to have invaded the U.K. The detailed information provided indicates that the areas were surveyed using land-based personnel, on the ground, in the cities that are mapped.

Map Name(s) and Date(s)

TC28 1985 1:25,000	TC38 1985 1:25,000
--------------------------	--------------------------

Russian Map - Slice A



Order Details

Order Number: 62355366_1_1
 Customer Ref: Bayham Street - A090167
 National Grid Reference: 529100, 183660
 Slice: A
 Site Area (Ha): 0.02
 Search Buffer (m): 1000

Site Details

Heckscher & Co Ltd, 75 Bayham Street, LONDON, NW1 0AA

Landmark
 Information Group
 Tel: 0844 844 9952
 Fax: 0844 844 9951
 Web: www.envirocheck.co.uk