

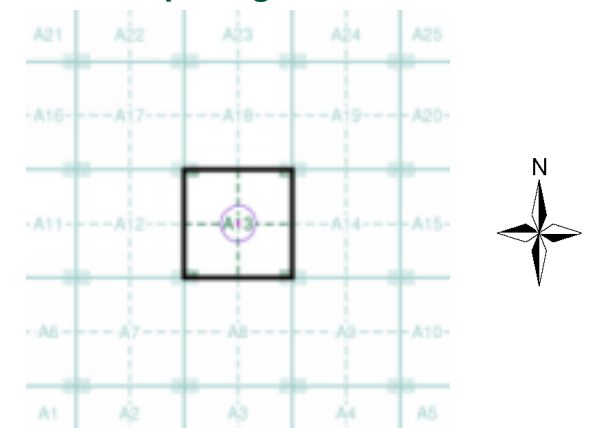
Ordnance Survey Plan
Published 1970 - 1971
Source map scale - 1:2,500

The historical maps shown were reproduced from maps predominantly held at the scale adopted for England, Wales and Scotland in the 1840's. In 1854 the 1:2,500 scale was adopted for mapping urban areas and by 1896 it covered the whole of what were considered to be the cultivated parts of Great Britain. The published date given below is often some years later than the surveyed date. Before 1938, all OS maps were based on the Cassini Projection, with independent surveys of a single county or group of counties, giving rise to significant inaccuracies in outlying areas.

Map Name(s) and Date(s)

TQ2884 1970 1:2,500	TQ2984 1970 1:2,500
TQ2883 1971 1:2,500	TQ2983 1971 1:2,500

Historical Map - Segment A13



Order Details

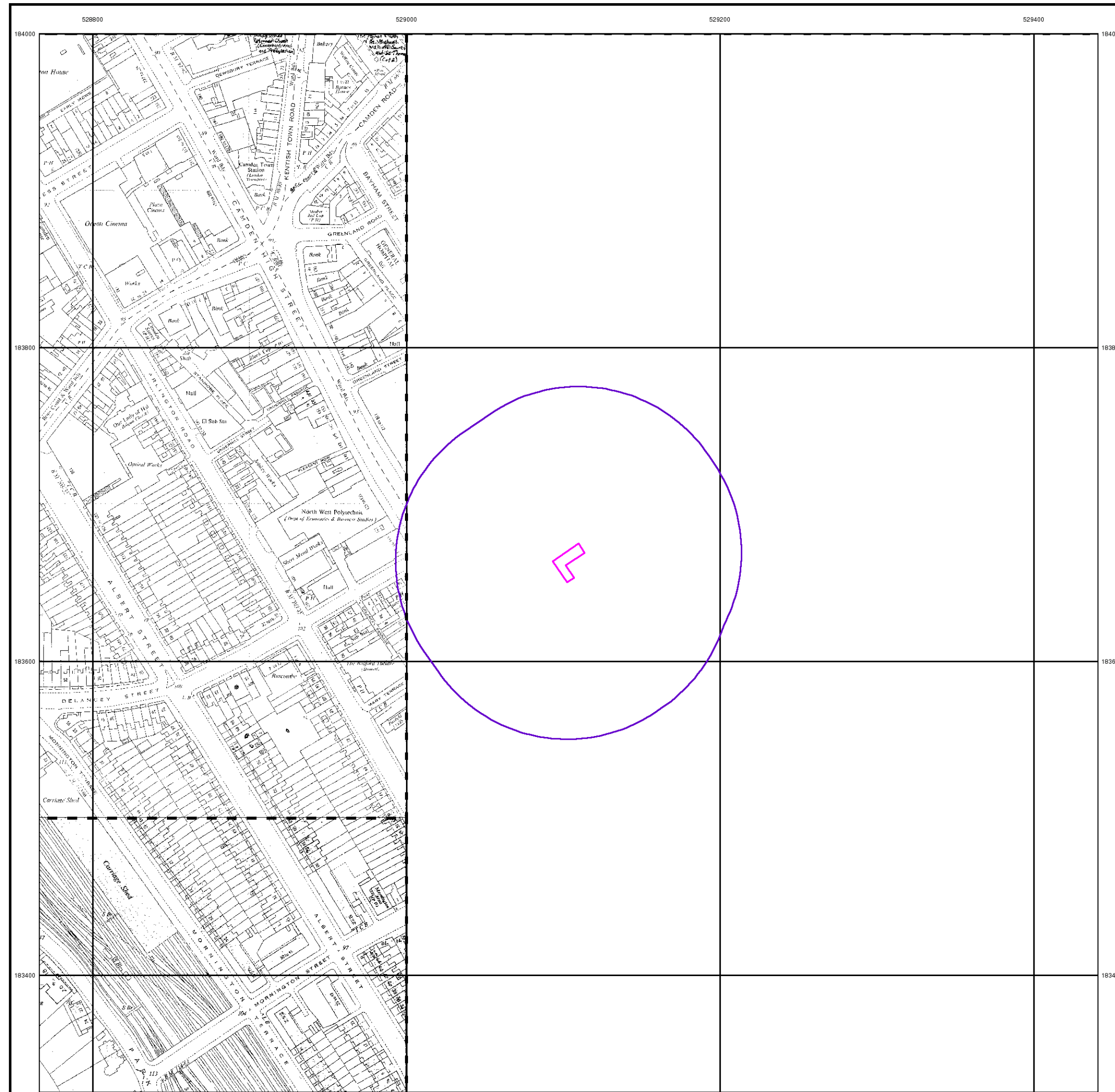
Order Number: 62355366_1_1
 Customer Ref: Bayham Street - A090167
 National Grid Reference: 529100, 183660
 Slice: A
 Site Area (Ha): 0.02
 Search Buffer (m): 100

Site Details

Heckscher & Co Ltd, 75 Bayham Street, LONDON, NW1 0AA



Tel: 0844 844 9952
 Fax: 0844 844 9951
 Web: www.envirocheck.co.uk



Supply of Unpublished Survey Information

Published 1973 - 1975

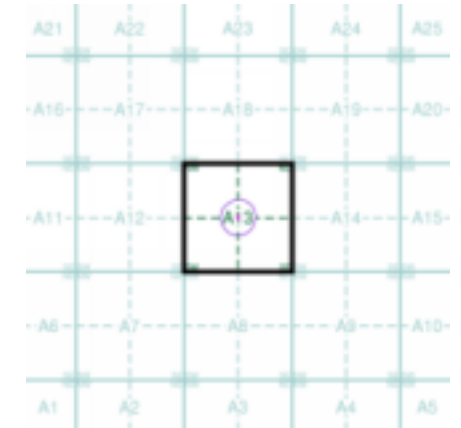
Source map scale - 1:1,250

SUSI maps (Supply of Unpublished Survey Information) were produced between 1972 and 1977, mainly for internal use at Ordnance Survey. These were more of a 'work-in-progress' plan as they showed updates of individual areas on a map. These maps were unpublished, and they do not represent a single moment in time. They were produced at both 1:2,500 and 1:1,250 scales.

Map Name(s) and Date(s)

TQ2884SE	TQ2884SW
1973	1973
1:1,250	1:1,250
TQ2883NE	
1975	
1:1,250	
TQ2883SE	
1974	
1:1,250	

Historical Map - Segment A13



Order Details

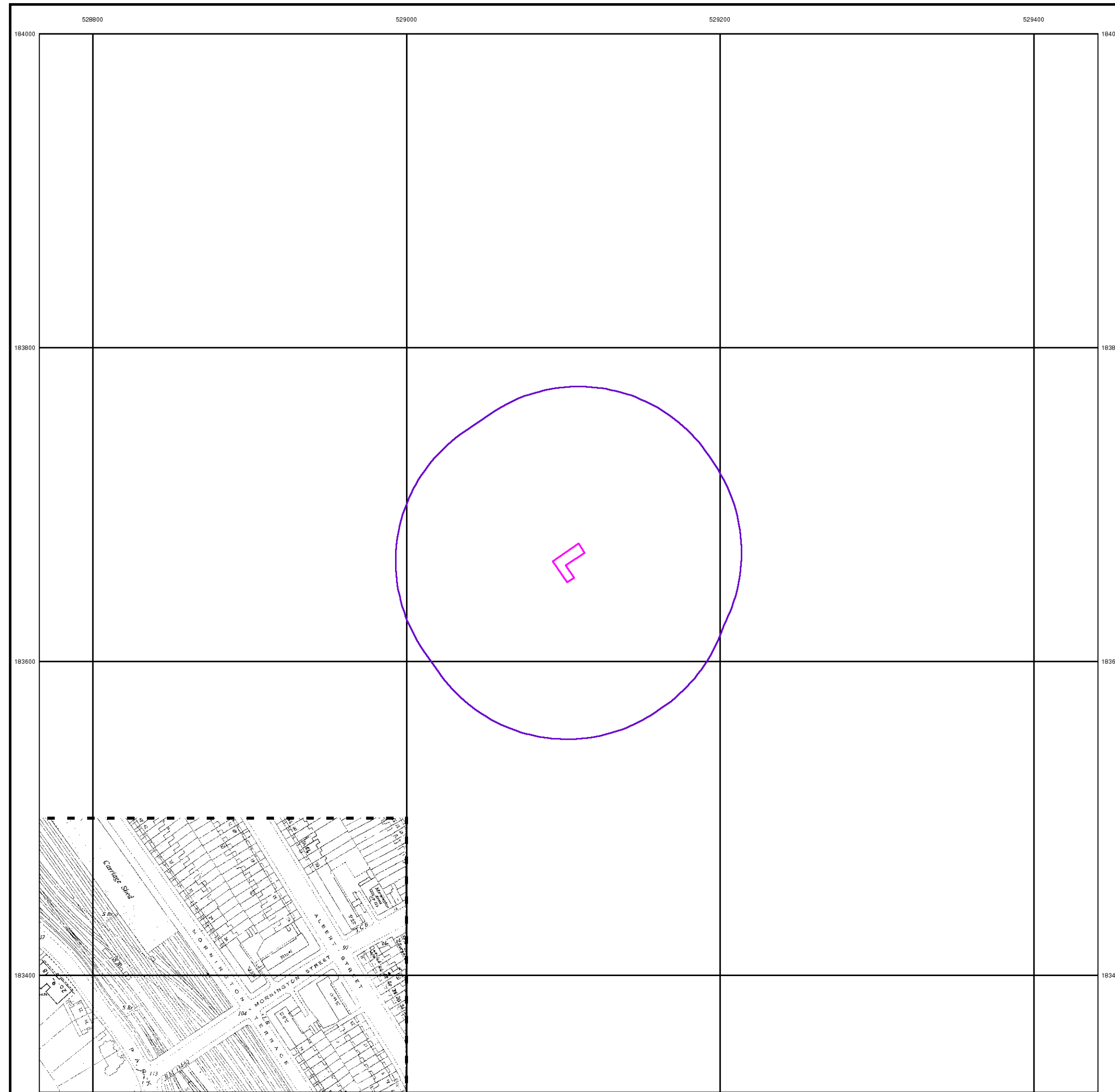
Order Number: 62355366_1_1
 Customer Ref: Bayham Street - A090167
 National Grid Reference: 529100, 183660
 Slice: A
 Site Area (Ha): 0.02
 Search Buffer (m): 100

Site Details

Heckscher & Co Ltd, 75 Bayham Street, LONDON, NW1 0AA



Tel: 0844 844 9952
 Fax: 0844 844 9951
 Web: www.envirocheck.co.uk



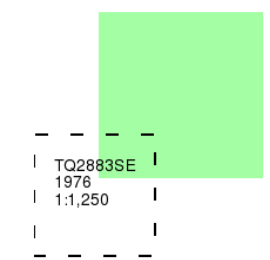
Supply of Unpublished Survey Information

Published 1976

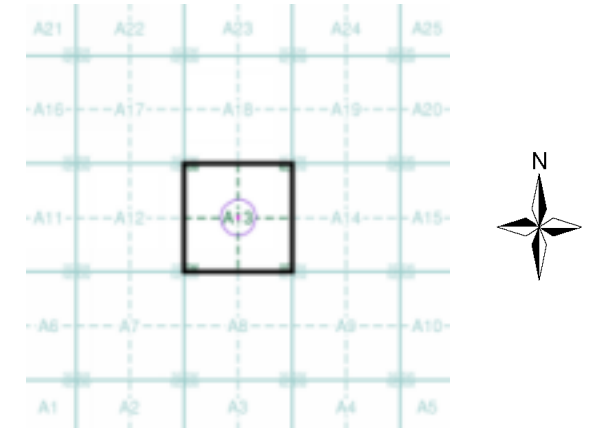
Source map scale - 1:1,250

SUSI maps (Supply of Unpublished Survey Information) were produced between 1972 and 1977, mainly for internal use at Ordnance Survey. These were more of a 'work-in-progress' plan as they showed updates of individual areas on a map. These maps were unpublished, and they do not represent a single moment in time. They were produced at both 1:2,500 and 1:1,250 scales.

Map Name(s) and Date(s)



Historical Map - Segment A13



Order Details

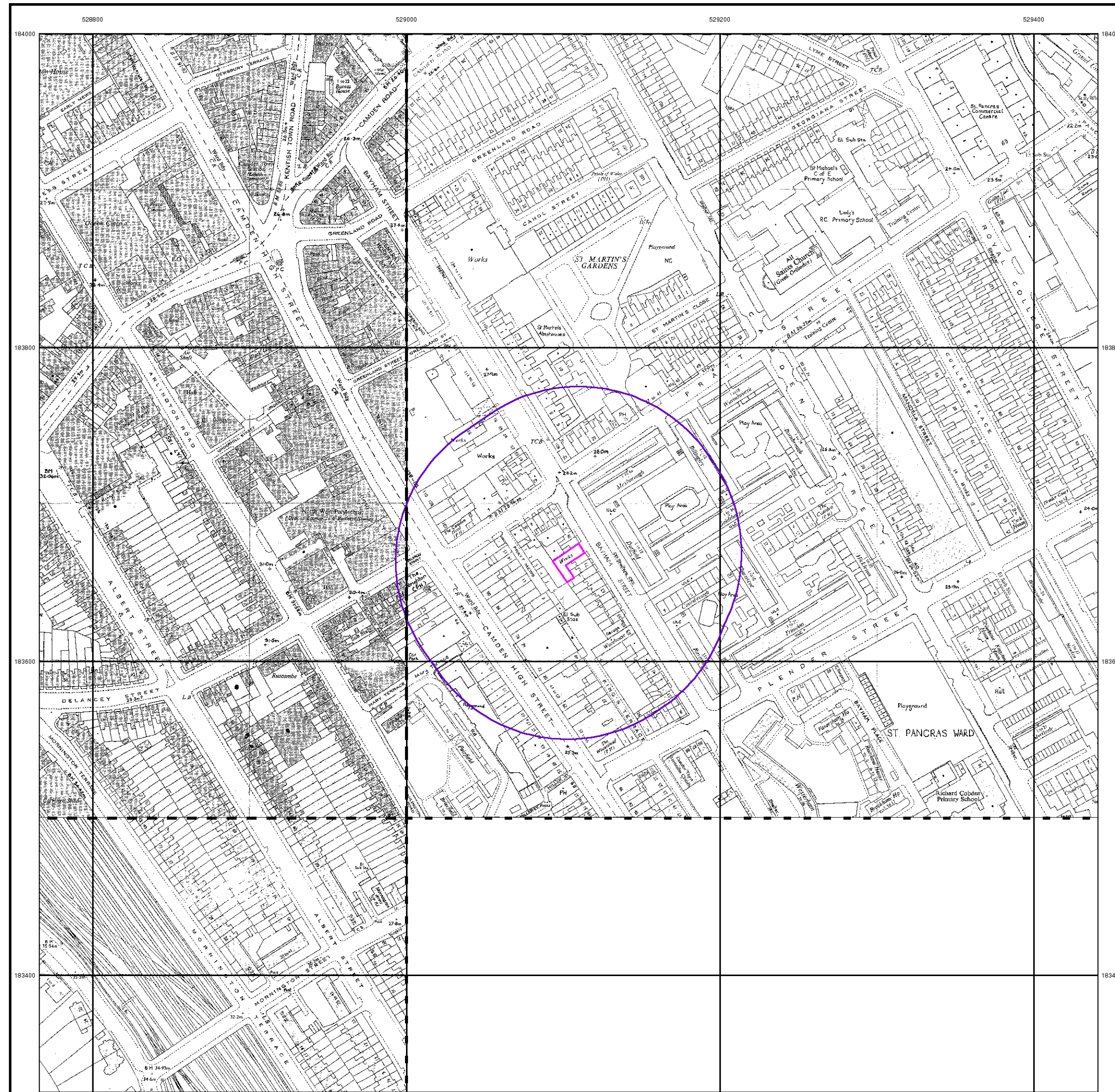
Order Number: 62355366_1_1
 Customer Ref: Bayham Street - A090167
 National Grid Reference: 529100, 183660
 Slice: A
 Site Area (Ha): 0.02
 Search Buffer (m): 100

Site Details

Heckscher & Co Ltd, 75 Bayham Street, LONDON, NW1 0AA



Tel: 0844 844 9952
 Fax: 0844 844 9951
 Web: www.envirocheck.co.uk



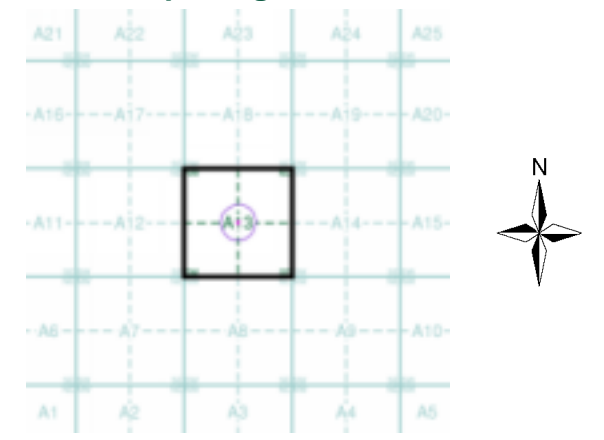
Additional SIMs
Published 1982 - 1990
Source map scale - 1:1,250

The SIM cards (Ordnance Survey's 'Survey of Information on Microfilm') are further, minor editions of mapping which were produced and published in between the main editions as an area was updated. They date from 1947 to 1994, and contain detailed information on buildings, roads and land-use. These maps were produced at both 1:2,500 and 1:1,250 scales.

Map Name(s) and Date(s)

TQ2984SW	1986	1:1,250
TQ2883NE	1982	1:1,250
TQ2883NW	1987	1:1,250
TQ2883SE	1990	1:1,250

Historical Map - Segment A13



Order Details

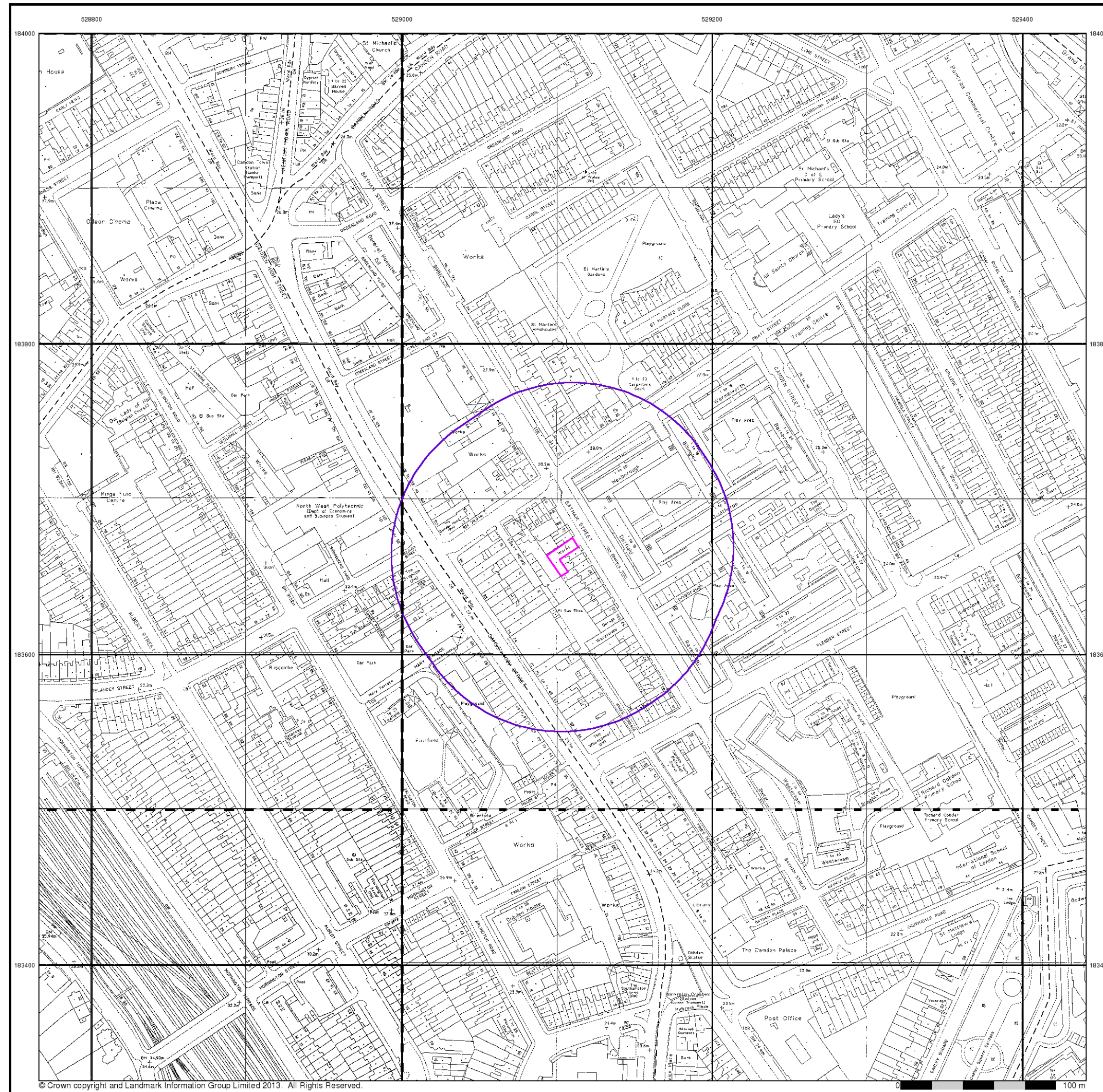
Order Number: 62355366_1_1
 Customer Ref: Bayham Street - A090167
 National Grid Reference: 529100, 183660
 Slice: A
 Site Area (Ha): 0.02
 Search Buffer (m): 100

Site Details

Heckscher & Co Ltd, 75 Bayham Street, LONDON, NW1 0AA



Tel: 0844 844 9952
 Fax: 0844 844 9951
 Web: www.envirocheck.co.uk



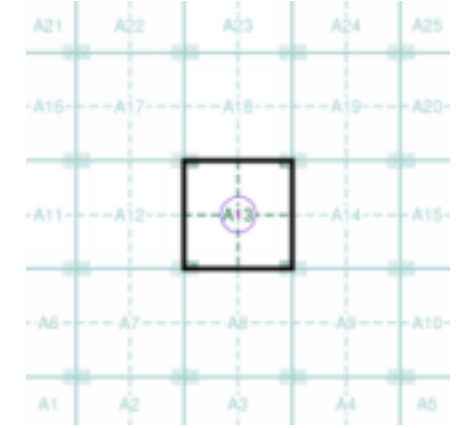
Large-Scale National Grid Data
Published 1991
Source map scale - 1:1,250

'Large Scale National Grid Data' superseded SIM cards (Ordnance Survey's 'Survey of Information on Microfilm') in 1992, and continued to be produced until 1999. These maps were the fore-runners of digital mapping and so provide detailed information on houses and roads, but tend to show less topographic features such as vegetation. These maps were produced at both 1:2,500 and 1:1,250 scales.

Map Name(s) and Date(s)

TQ2884SE	Q2984SW
1991	1991
1:1,250	1:1,250
TQ2883NE	Q2983NW
1991	1991
1:1,250	1:1,250
TQ2883SE	Q2983SW
1991	1991
1:1,250	1:1,250

Historical Map - Segment A13



Order Details

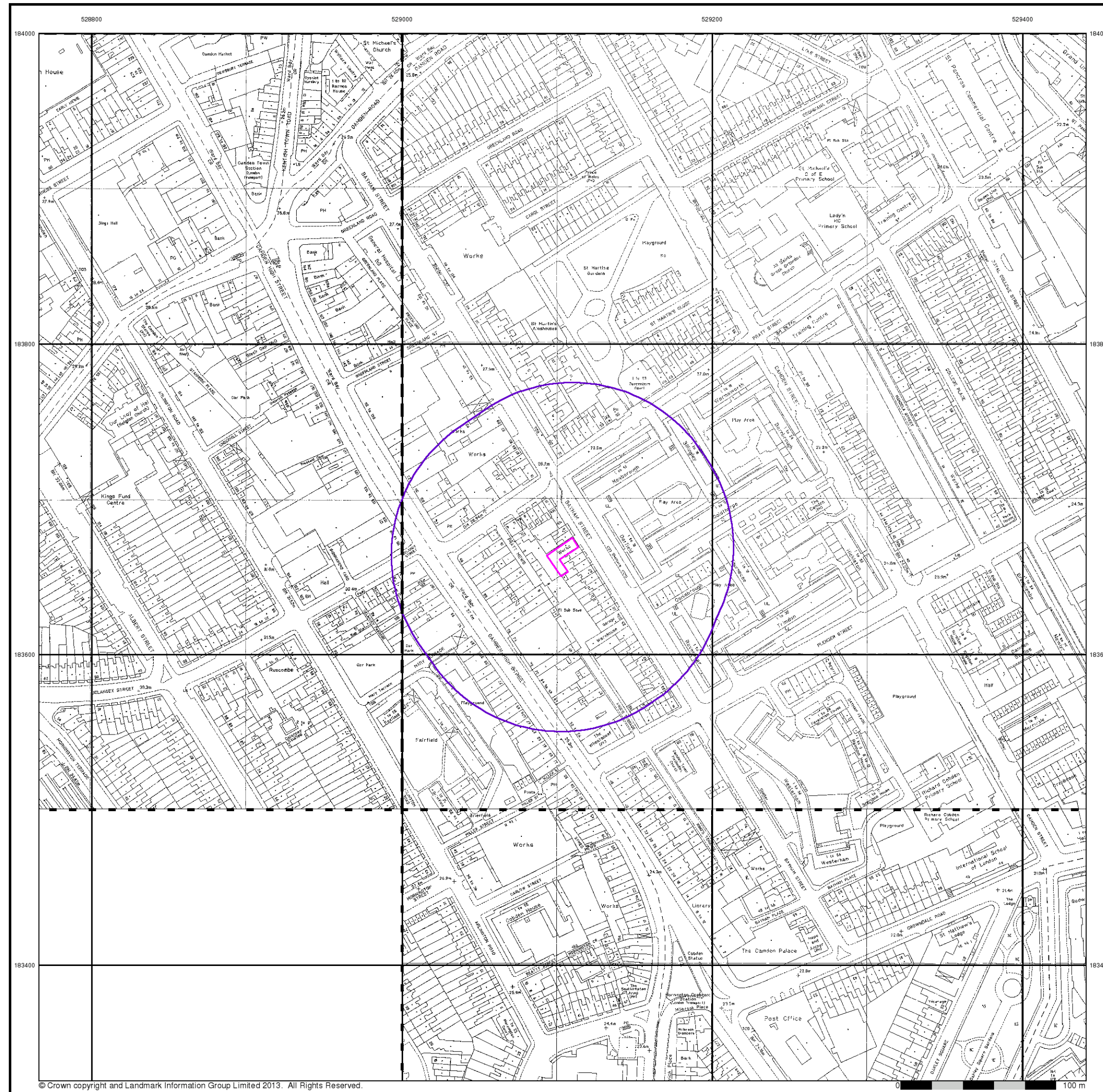
Order Number: 62355366_1_1
 Customer Ref: Bayham Street - A090167
 National Grid Reference: 529100, 183660
 Slice: A
 Site Area (Ha): 0.02
 Search Buffer (m): 100

Site Details

Heckscher & Co Ltd, 75 Bayham Street, LONDON, NW1 0AA



Tel: 0844 844 9952
 Fax: 0844 844 9951
 Web: www.envirocheck.co.uk



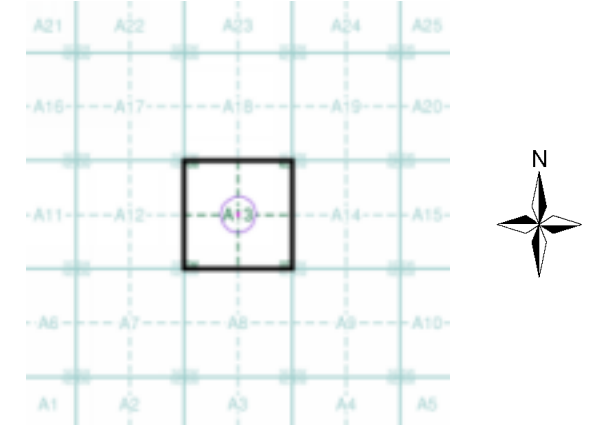
Large-Scale National Grid Data
Published 1991 - 1995
Source map scale - 1:1,250

'Large Scale National Grid Data' superseded SIM cards (Ordnance Survey's 'Survey of Information on Microfilm') in 1992, and continued to be produced until 1999. These maps were the fore-runners of digital mapping and so provide detailed information on houses and roads, but tend to show less topographic features such as vegetation. These maps were produced at both 1:2,500 and 1:1,250 scales.

Map Name(s) and Date(s)

TQ2884SE	TQ2984SW
1991	1992
1:1,250	1:1,250
TQ2883NE	TQ2983NW
1995	1994
1:1,250	1:1,250
TQ2983SW	
1992	
1:1,250	

Historical Map - Segment A13



Order Details

Order Number: 62355366_1_1
 Customer Ref: Bayham Street - A090167
 National Grid Reference: 529100, 183660
 Slice: A
 Site Area (Ha): 0.02
 Search Buffer (m): 100

Site Details

Heckscher & Co Ltd, 75 Bayham Street, LONDON, NW1 0AA



Tel: 0844 844 9952
 Fax: 0844 844 9951
 Web: www.envirocheck.co.uk



Large-Scale National Grid Data

Published 1991 - 1994

Source map scale - 1:1,250

'Large Scale National Grid Data' superseded SIM cards (Ordnance Survey's 'Survey of Information on Microfilm') in 1992, and continued to be produced until 1999. These maps were the fore-runners of digital mapping and so provide detailed information on houses and roads, but tend to show less topographic features such as vegetation. These maps were produced at both 1:2,500 and 1:1,250 scales.

Map Name(s) and Date(s)

TQ2884SE	TQ2984SW
1991	1994
1:1,250	1:1,250



Historical Map - Segment A13



Order Details

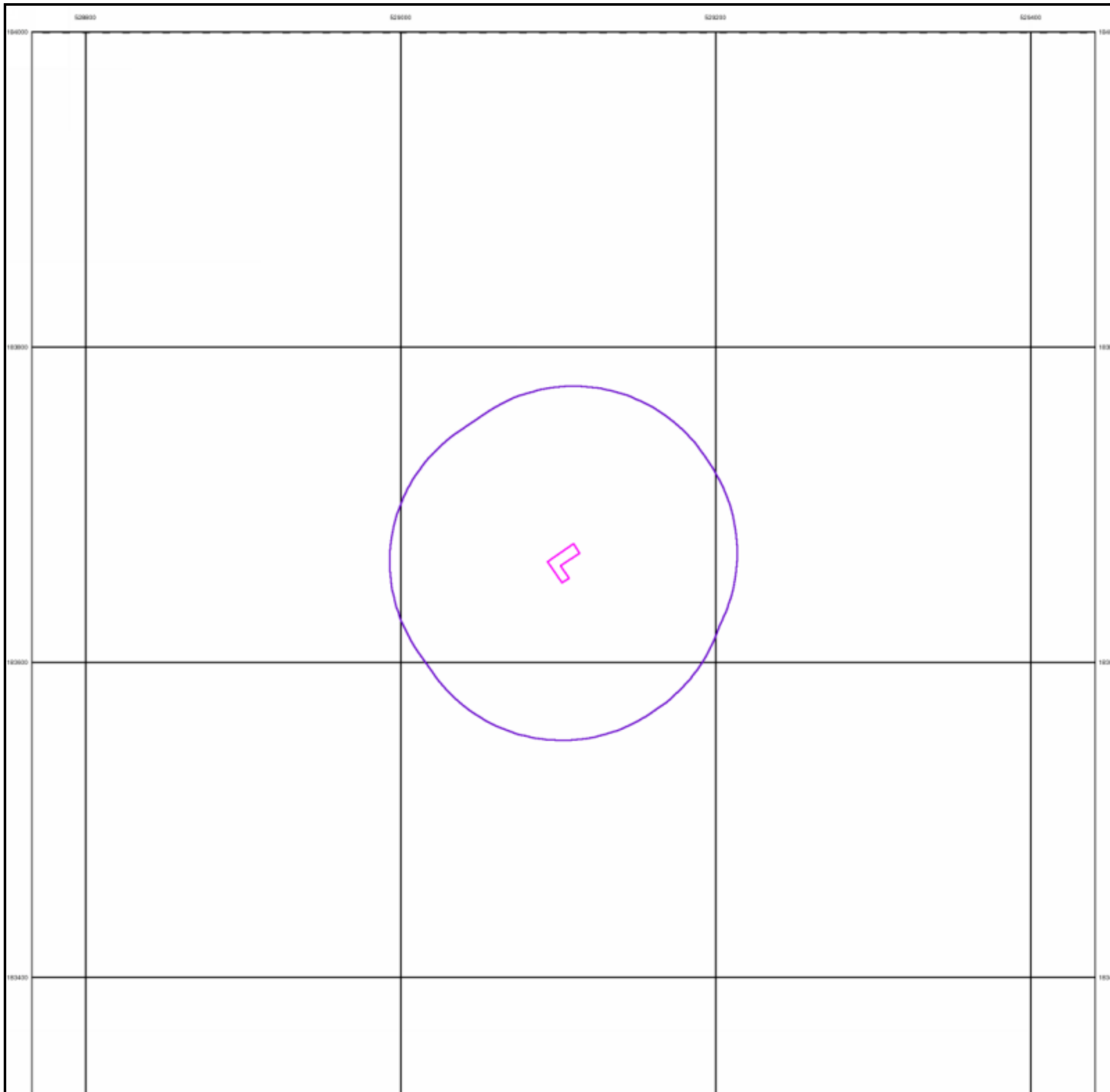
Order Number: 62355366_1_1
 Customer Ref: Bayham Street - A090167
 National Grid Reference: 529100, 183660
 Slice: A
 Site Area (Ha): 0.02
 Search Buffer (m): 100

Site Details

Heckscher & Co Ltd, 75 Bayham Street, LONDON, NW1 0AA



Tel: 0844 844 9952
 Fax: 0844 844 9951
 Web: www.envirocheck.co.uk





Large-Scale National Grid Data

Published 1992 - 1995

Source map scale - 1:1,250

'Large Scale National Grid Data' superseded SIM cards (Ordnance Survey's 'Survey of Information on Microfilm') in 1992, and continued to be produced until 1999. These maps were the fore-runners of digital mapping and so provide detailed information on houses and roads, but tend to show less topographic features such as vegetation. These maps were produced at both 1:2,500 and 1:1,250 scales.

Map Name(s) and Date(s)

TQ2884SE	TQ2984SW
1992	1995
1:1,250	1:1,250



Historical Map - Segment A13



Order Details


Order Number: 62355366_1_1
 Customer Ref: Bayham Street - A090167
 National Grid Reference: 529100, 183660
 Slice: A
 Site Area (Ha): 0.02
 Search Buffer (m): 100

Site Details

Heckscher & Co Ltd, 75 Bayham Street, LONDON, NW1 0AA



Tel: 0844 844 9952
 Fax: 0844 844 9951
 Web: www.envirocheck.co.uk





Large-Scale National Grid Data

Published 1996

Source map scale - 1:1,250

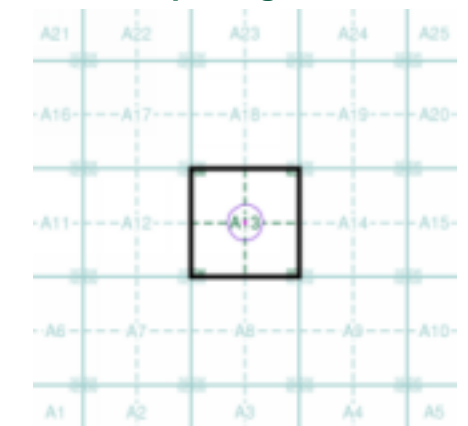
'Large Scale National Grid Data' superseded SIM cards (Ordnance Survey's 'Survey of Information on Microfilm') in 1992, and continued to be produced until 1999. These maps were the fore-runners of digital mapping and so provide detailed information on houses and roads, but tend to show less topographic features such as vegetation. These maps were produced at both 1:2,500 and 1:1,250 scales.

Map Name(s) and Date(s)

TO2884SE
1996
1:1,250



Historical Map - Segment A13



Order Details


Order Number: 62355366_1_1
Customer Ref: Bayham Street - A090167
National Grid Reference: 529100, 183660
Slice: A
Site Area (Ha): 0.02
Search Buffer (m): 100

Site Details

Heckscher & Co Ltd, 75 Bayham Street, LONDON, NW1 0AA



Tel: 0844 844 9952
Fax: 0844 844 9951
Web: www.envirocheck.co.uk



Historical Mapping Legends

Ordnance Survey County Series 1:10,560

- Gravel Pit
- Sand Pit
- Other Pits
- Quarry
- Shingle
- Orchard
- Osiers
- Reeds
- Marsh
- Mixed Wood
- Deciduous
- Brushwood
- Fir
- Furze
- Rough Pasture
- Arrow denotes flow of water
- Trigonometrical Station
- Site of Antiquities
- Bench Mark
- Pump, Guide Post, Signal Post
- Well, Spring, Boundary Post
- 285** Surface Level
- Sketched Contour
- Instrumental Contour
- Main Roads
- Minor Roads
- Sunken Road
- Raised Road
- Road over Railway
- Railway over River
- Railway over Road
- Level Crossing
- Road over River or Canal
- Road over Stream
- Road over Stream
- County Boundary (Geographical)
- County & Civil Parish Boundary
- Administrative County & Civil Parish Boundary
- Co. Boro. Bdy. County Borough Boundary (England)
- Co. Burgh Bdy. County Burgh Boundary (Scotland)
- R.D. Bdy. Rural District Boundary
- Civil Parish Boundary

Ordnance Survey Plan 1:10,000

- Chalk Pit, Clay Pit or Quarry
- Gravel Pit
- Sand Pit
- Disused Pit or Quarry
- Refuse or Slag Heap
- Lake, Loch or Pond
- Dunes
- Boulders
- Coniferous Trees
- Non-Coniferous Trees
- Orchard
- Scrub
- Coppice
- Bracken
- Heath
- Rough Grassland
- Marsh
- Reeds
- Saltings
- Building
- Glasshouse
- Sloping Masonry
- Pylon
- Electricity Transmission Line
- Pole
- Cutting
- Embankment
- Standard Gauge Multiple Track
- Standard Gauge Single Track
- Siding, Tramway or Mineral Line
- Narrow Gauge
- Geographical County
- Administrative County, County Borough or County of City
- Municipal Borough, Urban or Rural District, Burgh or District Council
- Borough, Burgh or County Constituency
Shown only when not coincident with other boundaries
- Civil Parish
Shown alternately when coincidence of boundaries occurs
- BP, BS Boundary Post or Stone
- Ch Church
- CH Club House
- F E Sta Fire Engine Station
- FB Foot Bridge
- Fn Fountain
- GP Guide Post
- MP Mile Post
- MS Mile Stone
- Pol Sta Police Station
- PO Post Office
- PC Public Convenience
- PH Public House
- SB Signal Box
- Spr Spring
- TCB Telephone Call Box
- TCP Telephone Call Post
- W Well

1:10,000 Raster Mapping

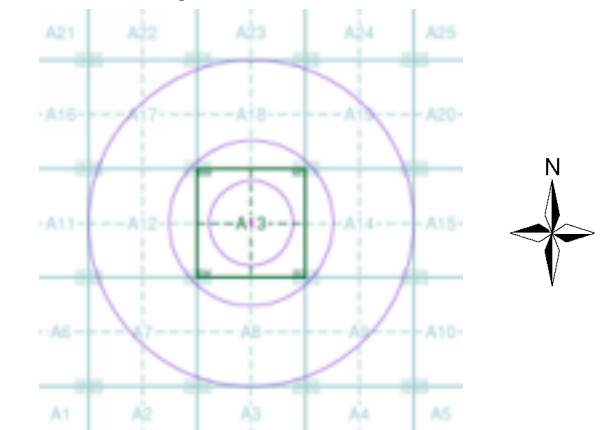
- Gravel Pit
- Rock
- Boulders
- Shingle
- Sand
- Slopes
- General detail
- Overhead detail
- Multi-track railway
- County boundary (England only)
- District, Unitary, Metropolitan, London Borough boundary
- Area of wooded vegetation
- Non-coniferous trees (scattered)
- Coniferous trees (scattered)
- Orchard
- Rough Grassland
- Scrub
- Water feature
- MHW(S) Mean high water (springs)
- Bench mark (where shown)
- Point feature (e.g. Guide Post or Mile Stone)
- Site of (antiquity)
- General Building
- Refuse tip or slag heap
- Rock (scattered)
- Boulders (scattered)
- Mud
- Sand Pit
- Top of cliff
- Underground detail
- Narrow gauge railway
- Single track railway
- Civil, parish or community boundary
- Constituency boundary
- Non-coniferous trees
- Coniferous trees
- Positioned tree
- Coppice or Osiers
- Heath
- Marsh, Salt Marsh or Reeds
- Flow arrows
- MLW(S) Mean low water (springs)
- Triangulation station
- Pylon, flare stack or lighting tower
- Glasshouse
- Important Building



Historical Mapping & Photography included:

Mapping Type	Scale	Date	Pg
Middlesex	1:10,560	1882	3
London	1:10,560	1896	4
London	1:10,560	1920	5
London	1:10,560	1938	6
Ordnance Survey Plan	1:10,000	1940 - 1951	7
Historical Aerial Photography	1:10,560	1949 - 1950	8
Ordnance Survey Plan	1:10,000	1957 - 1958	9
Ordnance Survey Plan	1:10,000	1962 - 1968	10
Ordnance Survey Plan	1:10,000	1967	11
Ordnance Survey Plan	1:10,000	1972 - 1976	12
Ordnance Survey Plan	1:10,000	1979	13
Ordnance Survey Plan	1:10,000	1984	14
London	1:25,000	1985	15
Ordnance Survey Plan	1:10,000	1990 - 1996	16
10K Raster Mapping	1:10,000	2006	17
VectorMap Local	1:10,000	2014	18

Historical Map - Slice A



Order Details

Order Number: 62355366_1_1
 Customer Ref: Bayham Street - A090167
 National Grid Reference: 529100, 183660
 Slice: A
 Site Area (Ha): 0.02
 Search Buffer (m): 1000

Site Details

Heckscher & Co Ltd, 75 Bayham Street, LONDON, NW1 0AA



Tel: 0844 844 9952
 Fax: 0844 844 9951
 Web: www.envirocheck.co.uk

Russian Military Mapping Legends

1:5,000 and 1:10,000 mapping

a. Not drawn to scale b. Drawn to scale

	Government and Administrative Buildings		Military and Industrial Buildings
	Military and Communication Areas		Subway Entrance
	Fireproof Building		Prominent Fireproof Building
	Non-fireproof Building		Non-fireproof Building (non-dwelling)
	Factory, mill, and flour mill, with chimneys		Factory, mill, and flour mill, without chimneys
	Power Station, drawn to scale		Hydroelectric Power Station
	Radio Station, drawn to scale		Telephone Station, drawn to scale
	Abandoned Open-pit Mine or Quarry		Open-pit Salt Mine
	Pit		Oil Deposit or Well
	Oil Seepage		Natural Gas Tank
	Tailings Pile		Fuel Storage Tanks
	Bench Mark		Drill Hole
	Burial Mound		Triangulation Point on Burial Mound
	Single-track Railroad		Double-track Railroad
	Railroad and Station Building		Small Bridge
	Pipe (Culvert)		Tunnel
	Coniferous Forest		Deciduous Forest
	Mixed Forest		Lawns
	Citrus Orchard		Wet Ground
	Scattered Vegetation		

243,8 Values for prominent elevations
186.0 Numbers for spot elevations, depth soundings, contour lines, etc.
0,2 Velocity of the current, width of river bed, depth of river
180/12 Fractional terms: length and capacity of bridges; depth of fords and condition of the river bottom; height of forest and the diameter of trees

Russian Alphabet (For reference and phonetic interpretation of map text)

А а (A)	З з (Z)	П п (P)	Ч ч (CH)
Б б (B)	И и (I)	Р р (R)	Ш ш (SH)
В в (V)	Й й (Y)	С с (S)	Щ щ (SHCH)
Г г (G)	К к (K)	Т т (T)	Ъ (-)
Д д (D)	Л л (L)	У у (U)	Ы (Y)
Е е (E)	М м (M)	Ф ф (F)	Ь (')
Ё ё (YO)	Н н (N)	Х х (KH)	Э э (E)
Ж ж (ZH)	О о (O)	Ц ц (TS)	Ю ю (YU or IU)
			Я я (YA or IA)

1:25,000 mapping

a. Not drawn to scale b. Drawn to scale

	Government and Administrative Buildings		Military and Industrial Buildings
	Military and Communication Areas		Subway Entrance
	Partly Demolished Buildings		Demolished Buildings
	Built-Up Area with Fireproof Buildings Predominant		Built-Up Area with Non-Fireproof Buildings Predominant
	Individual Fireproof Building		Prominent Industrial Building
	Individual Dwelling, Fireproof		Ruins of an Individual Dwelling
	Factory or Mill Chimney		Factory or Mill with Chimney
	Factory or Mill without Chimney		Mine or Open Pit Mine
	Operating Shaft or Mine		Non-Operating Shaft or Mine
	Salt Mine		Tailings Pile
	Pit		Stone Quarry
	Gas Pump or Service Station		Fuel Storage or Natural Gas Tank
	Oil or Natural Gas Derrick		Small Hydroelectric Power Station
	Power Station		Transformer Station
	Cemetery		Burial Mound (height in metres)
	Triangulation Point on Burial Mound		Triangulation Point
	Bench Mark		Bench Mark (monumented)
	Telegraph Office		Telephone Station
	Radio Station		Radio Tower
	Airfield or Seaplane Base		Landing Strip
	Cut		Fill
	Km Post		Plantings
	Telegraph/Telephone Lines		Main Highway
	Highway under Construction		Improved Dirt Road (former truck road)
	Steep Grade		Width of Road
	Small Bridge		Pipe (Culvert)
	Tunnel		Dismantled Railroad
	Double-track Railroad with First Class Station		Railroad Under Construction
	Shore Embankment		River or Ditch with Embankment
	Water Reservoir or Rain Water Pit		Spring
	Isobath with value		Water Gauge
	Direction and velocity of current		Water Level Mark
	Well		Spot Elevation Value
	Heavy (Index) Contour Line		Half Contour Line
	Contour Line and Value		Spot Elevation Value
	Coniferous		Deciduous
	Mixed		Scrub

Key to Numbers on Mapping

TQ28_London

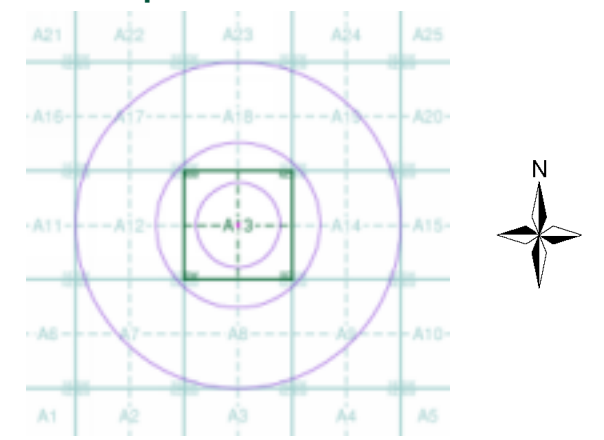
No.	Description
29	Railway Station
36	Depot (Railway)
238	Military Barracks



Historical Mapping & Photography included:

Mapping Type	Scale	Date	Pg
Middlesex	1:10,560	1882	3
London	1:10,560	1896	4
London	1:10,560	1920	5
London	1:10,560	1938	6
Ordnance Survey Plan	1:10,000	1940 - 1951	7
Historical Aerial Photography	1:10,560	1949 - 1950	8
Ordnance Survey Plan	1:10,000	1957 - 1958	9
Ordnance Survey Plan	1:10,000	1962 - 1968	10
Ordnance Survey Plan	1:10,000	1967	11
Ordnance Survey Plan	1:10,000	1972 - 1976	12
Ordnance Survey Plan	1:10,000	1979	13
Ordnance Survey Plan	1:10,000	1984	14
London	1:25,000	1985	15
Ordnance Survey Plan	1:10,000	1990 - 1996	16
10K Raster Mapping	1:10,000	2006	17
VectorMap Local	1:10,000	2014	18

Russian Map - Slice A



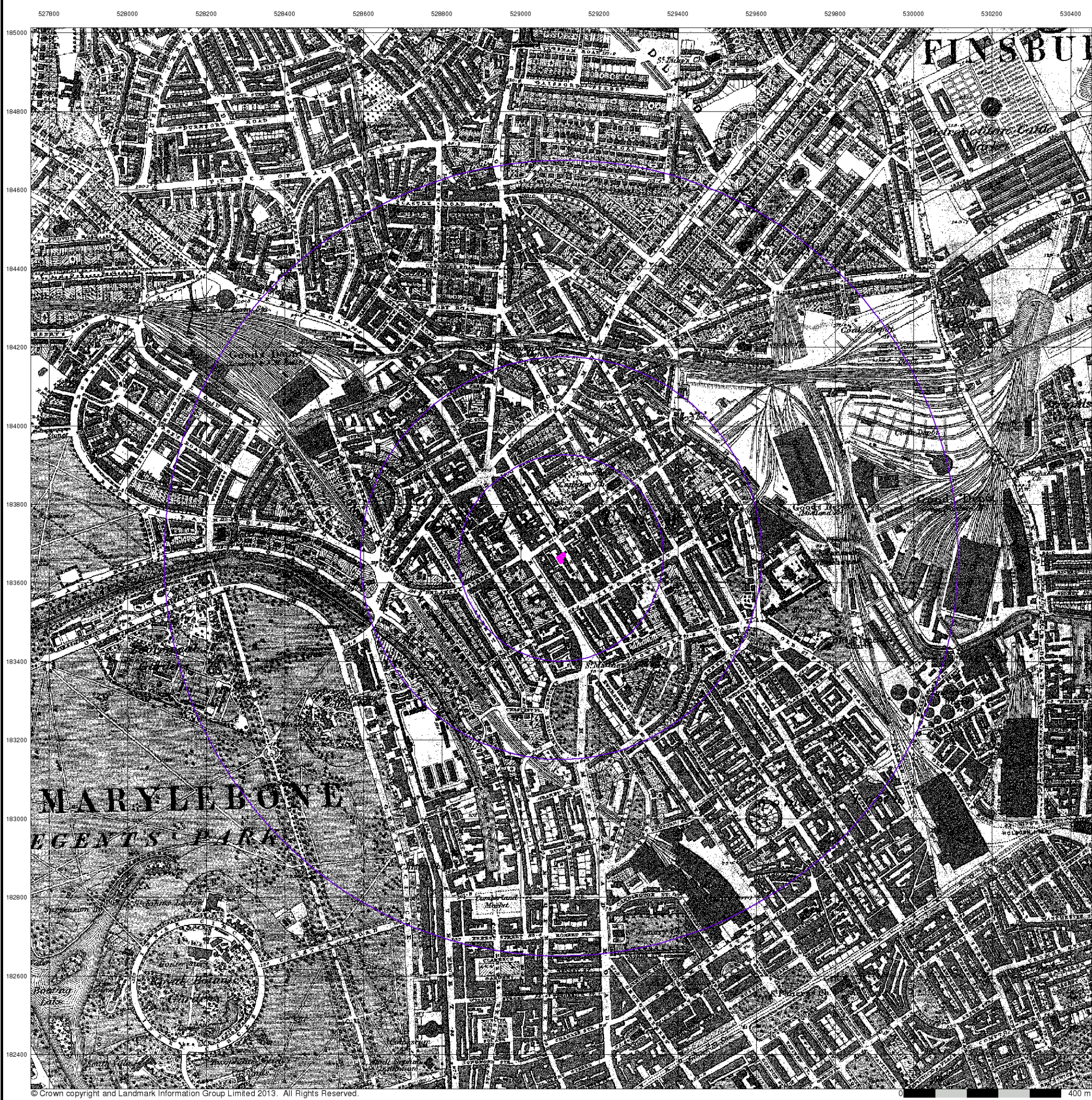
Order Details

Order Number: 62355366_1_1
 Customer Ref: Bayham Street - A090167
 National Grid Reference: 529100, 183660
 Slice: A
 Site Area (Ha): 0.02
 Search Buffer (m): 1000

Site Details

Heckscher & Co Ltd, 75 Bayham Street, LONDON, NW1 0AA

	Tel: 0844 844 9952 Fax: 0844 844 9951 Web: www.envirocheck.co.uk
--	--



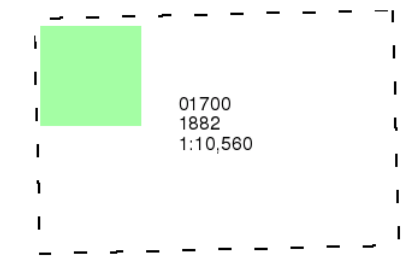
Middlesex

Published 1882

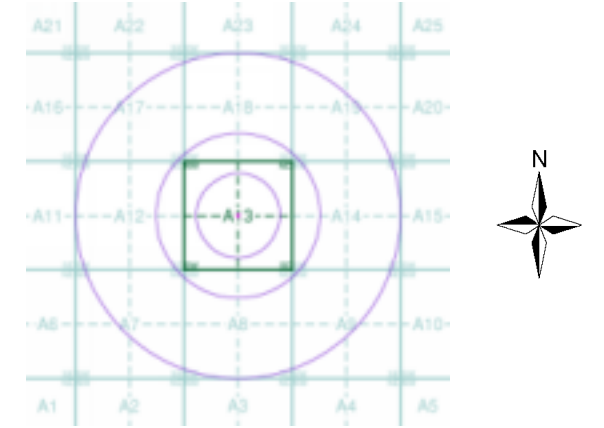
Source map scale - 1:10,560

The historical maps shown were reproduced from maps predominantly held at the scale adopted for England, Wales and Scotland in the 1840's. In 1854 the 1:2,500 scale was adopted for mapping urban areas; these maps were used to update the 1:10,560 maps. The published date given therefore is often some years later than the surveyed date. Before 1938, all OS maps were based on the Cassini Projection, with independent surveys of a single county or group of counties, giving rise to significant inaccuracies in outlying areas. In the late 1940's, a Provisional Edition was produced, which updated the 1:10,560 mapping from a number of sources. The maps appear unfinished - with all military camps and other strategic sites removed. These maps were initially overprinted with the National Grid. In 1970, the first 1:10,000 maps were produced using the Transverse Mercator Projection. The revision process continued until recently, with new editions appearing every 10 years or so for urban areas.

Map Name(s) and Date(s)



Historical Map - Slice A



Order Details

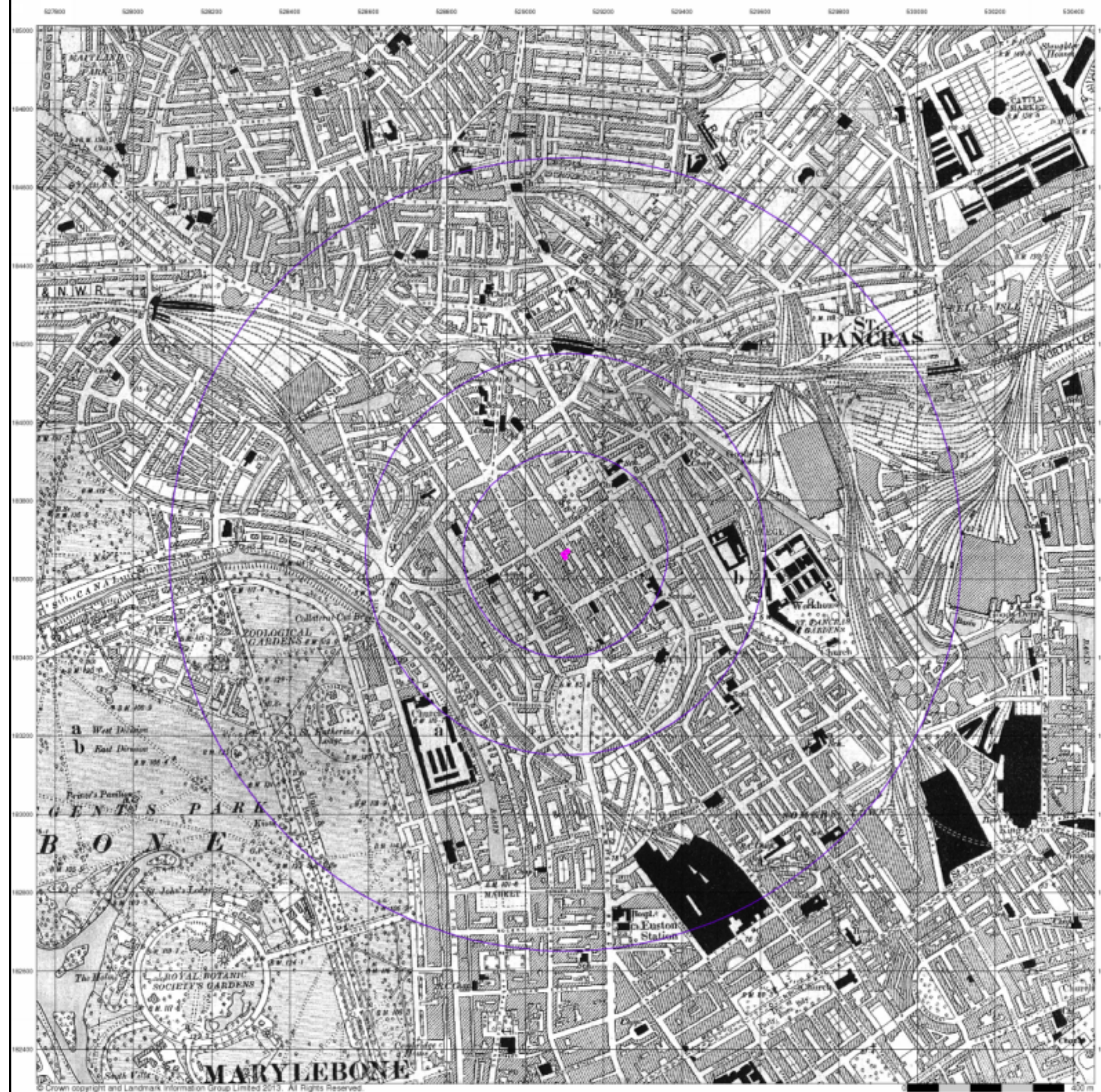
Order Number: 62355366_1_1
 Customer Ref: Bayham Street - A090167
 National Grid Reference: 529100, 183660
 Slice: A
 Site Area (Ha): 0.02
 Search Buffer (m): 1000

Site Details

Heckscher & Co Ltd, 75 Bayham Street, LONDON, NW1 0AA



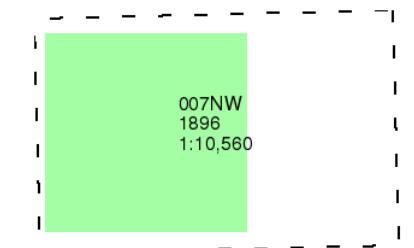
Tel: 0844 844 9952
 Fax: 0844 844 9951
 Web: www.envirocheck.co.uk



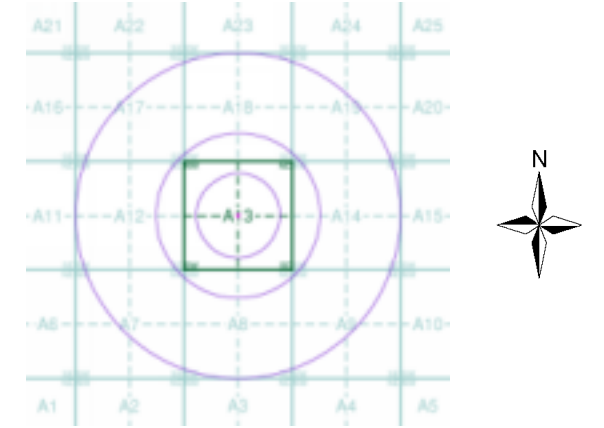
London
Published 1896
Source map scale - 1:10,560

The historical maps shown were reproduced from maps predominantly held at the scale adopted for England, Wales and Scotland in the 1840's. In 1854 the 1:2,500 scale was adopted for mapping urban areas; these maps were used to update the 1:10,560 maps. The published date given therefore is often some years later than the surveyed date. Before 1938, all OS maps were based on the Cassini Projection, with independent surveys of a single county or group of counties, giving rise to significant inaccuracies in outlying areas. In the late 1940's, a Provisional Edition was produced, which updated the 1:10,560 mapping from a number of sources. The maps appear unfinished - with all military camps and other strategic sites removed. These maps were initially overprinted with the National Grid. In 1970, the first 1:10,000 maps were produced using the Transverse Mercator Projection. The revision process continued until recently, with new editions appearing every 10 years or so for urban areas.

Map Name(s) and Date(s)



Historical Map - Slice A



Order Details

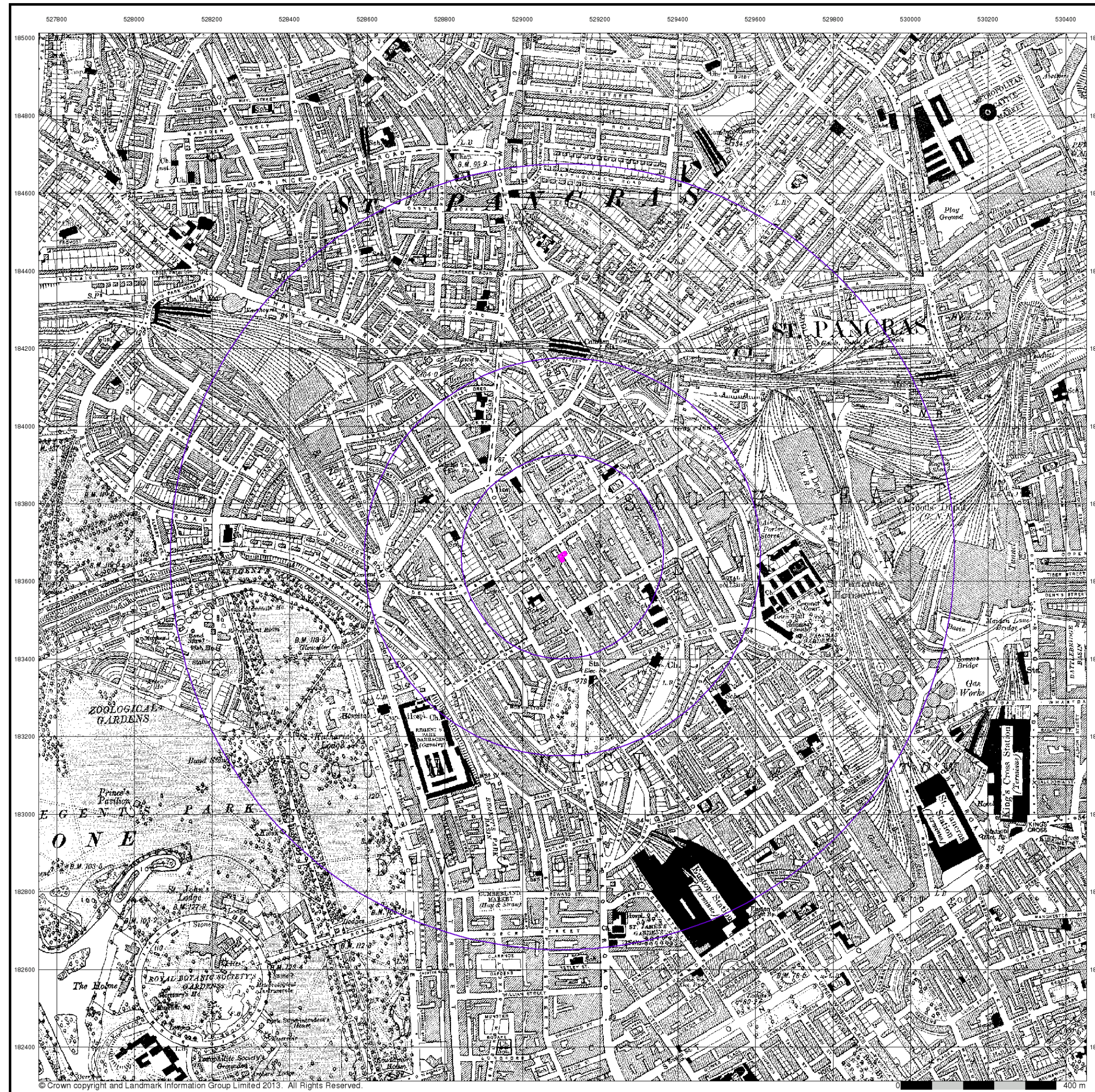
Order Number: 62355366_1_1
 Customer Ref: Bayham Street - A090167
 National Grid Reference: 529100, 183660
 Slice: A
 Site Area (Ha): 0.02
 Search Buffer (m): 1000

Site Details

Heckscher & Co Ltd, 75 Bayham Street, LONDON, NW1 0AA



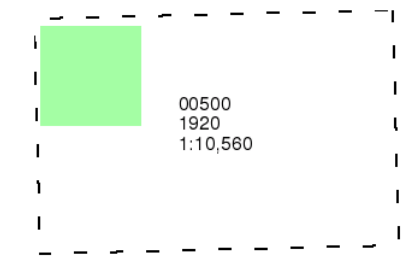
Tel: 0844 844 9952
 Fax: 0844 844 9951
 Web: www.envirocheck.co.uk



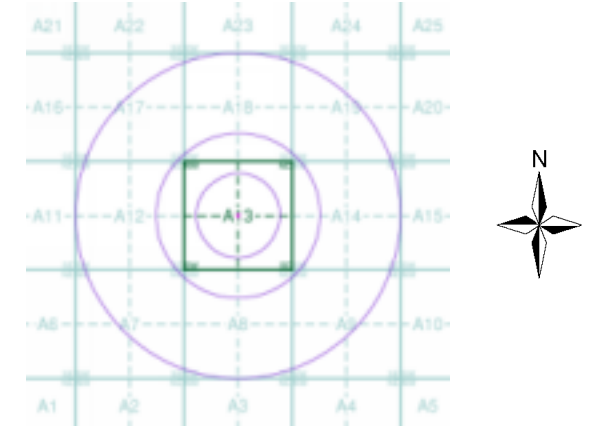
London
Published 1920
Source map scale - 1:10,560

The historical maps shown were reproduced from maps predominantly held at the scale adopted for England, Wales and Scotland in the 1840's. In 1854 the 1:2,500 scale was adopted for mapping urban areas; these maps were used to update the 1:10,560 maps. The published date given therefore is often some years later than the surveyed date. Before 1938, all OS maps were based on the Cassini Projection, with independent surveys of a single county or group of counties, giving rise to significant inaccuracies in outlying areas. In the late 1940's, a Provisional Edition was produced, which updated the 1:10,560 mapping from a number of sources. The maps appear unfinished - with all military camps and other strategic sites removed. These maps were initially overprinted with the National Grid. In 1970, the first 1:10,000 maps were produced using the Transverse Mercator Projection. The revision process continued until recently, with new editions appearing every 10 years or so for urban areas.

Map Name(s) and Date(s)



Historical Map - Slice A



Order Details

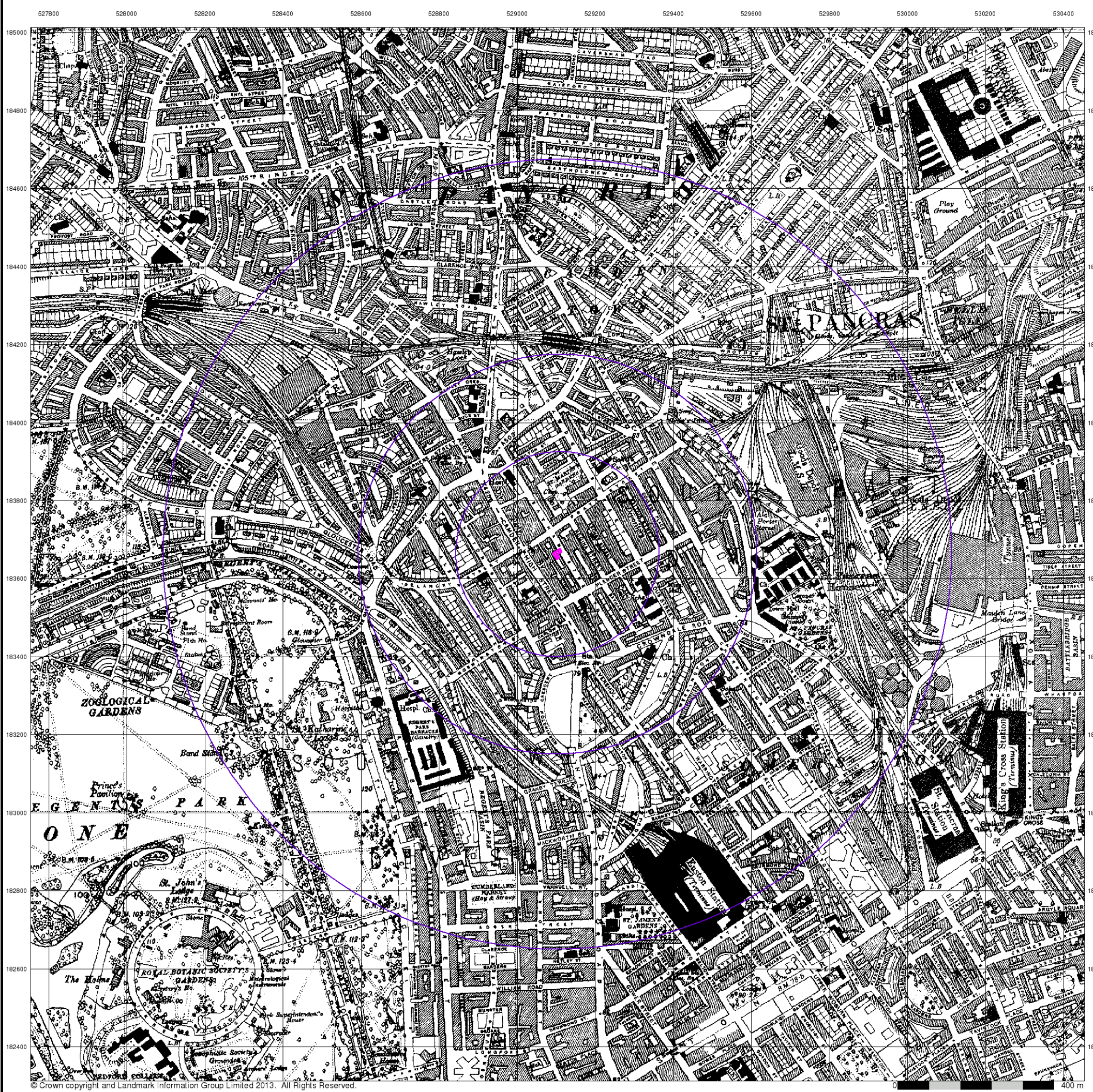
Order Number: 62355366_1_1
 Customer Ref: Bayham Street - A090167
 National Grid Reference: 529100, 183660
 Slice: A
 Site Area (Ha): 0.02
 Search Buffer (m): 1000

Site Details

Heckscher & Co Ltd, 75 Bayham Street, LONDON, NW1 0AA



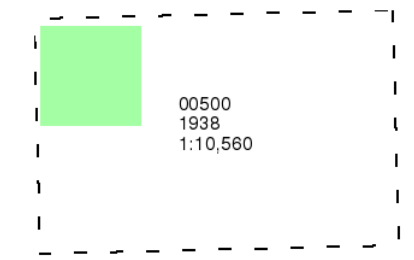
Tel: 0844 844 9952
 Fax: 0844 844 9951
 Web: www.envirocheck.co.uk



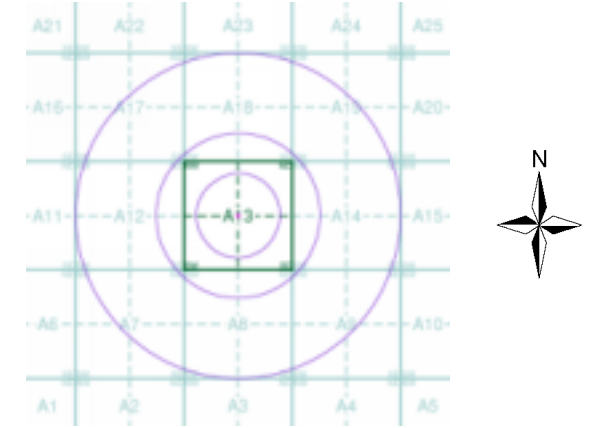
London
Published 1938
Source map scale - 1:10,560

The historical maps shown were reproduced from maps predominantly held at the scale adopted for England, Wales and Scotland in the 1840's. In 1854 the 1:2,500 scale was adopted for mapping urban areas; these maps were used to update the 1:10,560 maps. The published date given therefore is often some years later than the surveyed date. Before 1938, all OS maps were based on the Cassini Projection, with independent surveys of a single county or group of counties, giving rise to significant inaccuracies in outlying areas. In the late 1940's, a Provisional Edition was produced, which updated the 1:10,560 mapping from a number of sources. The maps appear unfinished - with all military camps and other strategic sites removed. These maps were initially overprinted with the National Grid. In 1970, the first 1:10,000 maps were produced using the Transverse Mercator Projection. The revision process continued until recently, with new editions appearing every 10 years or so for urban areas.

Map Name(s) and Date(s)



Historical Map - Slice A



Order Details

Order Number: 62355366_1_1
 Customer Ref: Bayham Street - A090167
 National Grid Reference: 529100, 183660
 Slice: A
 Site Area (Ha): 0.02
 Search Buffer (m): 1000

Site Details

Heckscher & Co Ltd, 75 Bayham Street, LONDON, NW1 0AA



Tel: 0844 844 9952
 Fax: 0844 844 9951
 Web: www.envirocheck.co.uk