

## Chelmer Consultancy Services

Unit 15, East Hanningfield Industrial Estate

Old Church Road, East Hanningfield, Essex CM3 8AB

**Telephone:** 01245 400 930 **Fax:** 01245 400 933

**Email:** [info@siteinvestigations.co.uk](mailto:info@siteinvestigations.co.uk) **Website:** [www.siteinvestigations.co.uk](http://www.siteinvestigations.co.uk)



## Desk Top Study Report

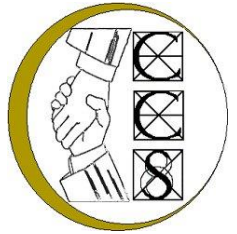
<b>Client:</b>	Wandsworth Sand and Stone Limited
<b>Site:</b>	13015 Johns Mews London WC1N 2PA
<b>CCS Ref:</b>	DTS/4507
<b>Dated:</b>	August 2014

# Chelmer Consultancy Service

Unit 15, East Hanningfield Industrial Estate, Old Church Road  
East Hanningfield, Essex CM3 8AB

Telephone: 01245 400 930 Fax: 01245 400 933

Email: [info@siteinvestigations.co.uk](mailto:info@siteinvestigations.co.uk) Website: [www.siteinvestigations.co.uk](http://www.siteinvestigations.co.uk)



Chelmer Site Investigation Laboratories Limited (CSI) have prepared this report in accordance with instructions received from Wandsworth Sand and Stone Limited under the terms of our appointment to undertake a Phase 1 Desk Top Study. The report is for the sole and specific use of the client, and CSI shall not be responsible for any purpose other than that for which it was prepared and provided. Should the client require to pass copies of the report to other parties for information, the whole of the report should be so copied, but no professional liability or warranty shall be extended to other parties by CSI in this connection without the explicit written agreement thereto by CSI.

## PREPARED BY

**Jack Hunter BSc (Hons)**  
**Geo-environmental Engineer**

**(for behalf of Chelmer Site Investigation Laboratories Limited)**

## REVIEWED BY

**Matthew Proctor BEng (Hons), FGS**  
**Consultancy Director**

**(for behalf of Chelmer Site Investigation Laboratories Limited)**

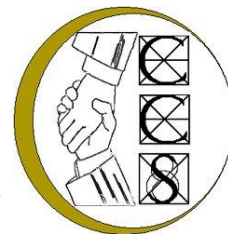


# Chelmer Consultancy Service

Unit 15, East Hanningfield Industrial Estate, Old Church Road  
East Hanningfield, Essex CM3 8AB

Telephone: 01245 400 930 Fax: 01245 400 933

Email: [info@siteinvestigations.co.uk](mailto:info@siteinvestigations.co.uk) Website: [www.siteinvestigations.co.uk](http://www.siteinvestigations.co.uk)



## **CONTENTS**

- 1.0 EXECUTIVE SUMMARY
- 2.0 INTRODUCTION & SCOPE OF WORKS
- 3.0 WALKOVER SURVEY
- 4.0 PHASE 1 ENVIRONMENTAL RISK ASSESSMENT
- 5.0 HISTORICAL MAPS
- 6.0 GEOLOGY
- 7.0 REGULATORY AUTHORITY LIASION
- 8.0 PRELIMINARY CONCEPTUAL MODEL
- 9.0 RECOMMENDATIONS

### ***APPENDICES***

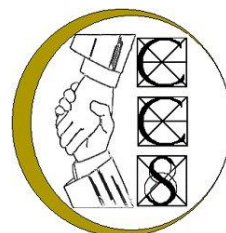
- *EnviroCheck Report*
- *EnviroCheck Plans*
- *Historical Maps*
- *Existing Site Plans*

# Chelmer Consultancy Service

Unit 15, East Hanningfield Industrial Estate, Old Church Road  
East Hanningfield, Essex CM3 8AB

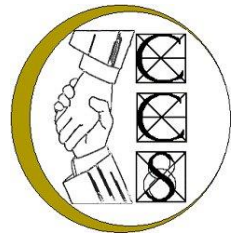
Telephone: 01245 400 930 Fax: 01245 400 933

Email: info@siteinvestigations.co.uk Website: www.siteinvestigations.co.uk



## 1.0 EXECUTIVE SUMMARY

Item	Comments	Risk
Site	13-15 Johns Mews London WC1N 2PA	
Grid Ref	530790, 182060	
Walkover Survey	The site under consideration consisted a two storey detached building, with a former engineering workshop and garage within the ground floor and offices within the first floor. The entire site was internal with concrete hard standing present across the ground floor. The site was accessed via a double garage door from Johns Mews. The topography of site was generally found to be flat and level. Internal utility services and drainage are considered likely to be present within the building. The immediate vicinity of the site consisted of largely residential/commercial buildings.	Low
Site History	From the historical information obtained during the current investigation, the site appears to have been occupied by the same two buildings since at least 1877-1878, the use of the buildings has likely changed over the years. The surrounding area has largely remained the same since 1877-1878 also, apart from a school constructed adjacent to the site during 1963-1974.	Low
Groundwater	A 'Secondary A Aquifer' indicated underlying the site.	Moderate
Radon	<b>NO RADON PROTECTIVE MEASURES WILL BE REQUIRED AT THIS SITE</b>	Low
Geology	The British Geological Survey states the site is the London Clay formation overlain by the Lynch Hill Gravel Member.	Moderate
Statutory Regulatory Liaison	The Camden Council Planning Register was consulted on 4 <sup>th</sup> August. The planning register showed that the plan is a 'Change of use from garage/workshop/offices (Class B1) to residential use (Class C3) to provide 2 dwelling houses, including excavation works to create a new basement floor level, creation of 2 new courtyards, mansard roof extensions and elevational alterations to front and rear'.  The Environmental Health department of Camden Council was contacted on 11 <sup>th</sup> August 2014 regarding the site but no reply has yet been received regarding contaminated land. If and when any further pollutant information is obtained, this will be passed on in due course.	Low
Recommendations	Due to the proposed development of the site, risk of significant harm to future site residents is considered to be ' <b>low</b> ', as exposure to the underlying soil is considered to be minimal.  However, it is recommended that samples of the MADE GROUND be tested to assess the risk to construction workers during development, and to classify the soil for suitable waste disposal purposes (EN 14473/02 Waste Acceptance Criteria (WAC) testing).  It is also recommended that ground gas and ground water monitoring wells are installed at the site, to monitor the potential ground gas risk and ground water level at the site.	N/A



## 2.0 INTRODUCTION & SCOPE OF WORKS

- 2.1 The following Phase 1 Desk Top Study has been prepared by Chelmer Site Investigation Laboratories Limited (CSI) to the written instructions of the client, Wandsworth Sand and Stone Limited.
- 2.2 The site under consideration consisted a two storey detached building, with a former engineering workshop and garage within the ground floor and offices within the first floor. The entire site was internal, with a concrete hard standing floor present across the ground floor. *Existing Site Plans* are appended to this report.
- 2.3 The approximate six-figure grid reference for the site is 530790, 182060.
- 2.4 It is understood the proposed development will include the 'Change of use from garage/workshop/offices (Class B1) to residential use (Class C3) to provide 2 dwelling houses, including excavation works to create a new basement floor level, creation of 2 new courtyards, mansard roof extensions and elevational alterations to front and rear'.
- 2.5 CSI have now been commissioned to carry out a Phase I *Non-Intrusive* investigation into the site, the results of which may provide the basis for the subsequent full ground investigation.
- 2.6 It is assumed that as part of any permission granted for re-development at the site, the local authority and /or the Environment Agency will attach a number of conditions, of which several are likely to relate to the investigation and subsequent management of potentially contaminated land. We would assume that those related to potential contamination would be similar to the following:-

*No development approved by this permission shall be commenced prior to a contaminated land assessment and associated remedial strategy, together with a timetable of works, being submitted to the local planning authority for approval.*

*(a) The contaminated land assessment shall include a desk study to be submitted to the local planning authority for approval. The desk study shall detail the history of the site uses and propose a site Investigation strategy based on the relevant information discovered by the desk study. The strategy shall be approved by the local planning authority prior to the investigations commencing on-site.*

*(b) The site investigation, including relevant soil, soil gas, surface and groundwater sampling, shall be carried out by a suitable, qualified and accredited consultant/contractor in accordance with a quality assured sampling and analysis methodology.*

*(c) A site investigation report detailing all investigative works and sampling on-site, together with the results of the analysis, risk assessment to any receptors and a proposed remediation strategy shall be submitted to the local planning authority. The local planning authority shall approve such remedial works as required prior to any remediation commencing on-site. The works shall be of such a nature to render harmless the identified contamination given the proposed end use of the site and surrounding environment including any controlled waters.*

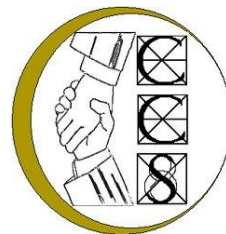
*(d) Approved remediation works shall be carried out in full on-site under a quality assurance scheme to demonstrate compliance with the proposed methodology and best practice guidance.*

## Chelmer Consultancy Service

Unit 15, East Hanningfield Industrial Estate, Old Church Road  
East Hanningfield, Essex CM3 8AB

**Telephone:** 01245 400 930 **Fax:** 01245 400 933

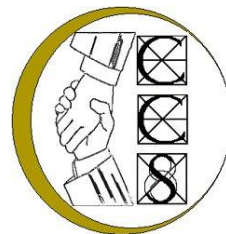
**Email:** info@siteinvestigations.co.uk **Website:** www.siteinvestigations.co.uk



*(e) If, during the works contamination is encountered which has not been previously identified, then the additional contamination shall be fully assessed and an appropriate remediation scheme agreed with the local planning authority.*

*(f) Upon completion of the works, this condition shall not be discharged until a closure report has been submitted to an approved by the local planning authority. The closure report shall include details of the proposed remediation works and quality assurance certificates to show that the works have been carried out in full accordance with the approved methodology. Details of any post-remedial sampling and analysis to show the site has reached the required clean-up criteria shall be included in the closure report together with the necessary documentation detailing what waste materials have been removed from site.*

- 2.7 It should be noted that the current Desk Study is designed for geo-environmental purposes only and does not include Structural Surveys, Buried Services Surveys, Asbestos Surveys, Unexploded Ordnance Surveys or Invasive Plant Surveys for Japanese Knotweed, Giant Hogweed etc.
- 2.8 This report presents the work carried out and discusses the findings.



### 3.0 WALKOVER SURVEY

- 3.1 A site Walkover Survey was undertaken 3<sup>rd</sup> July 2014 at 13-15 Johns Mews, London WC1N 2PA. This survey was carried out by an Engineer from Chelmer Site Investigation Laboratories Limited and in accordance with BS10175: 2011.

#### General Description and Boundaries

- 3.2 The site under consideration consisted a two storey detached building, with a former engineering workshop and garage within the ground floor and offices within the first floor. The entire site was internal, with a concrete hard standing floor present across the ground floor.
- 3.3 The site was accessed via a double garage door from Johns Mews.

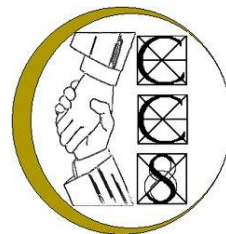
#### Topography and Drainage/Services

- 3.4 The topography of site was generally found to be flat and level.
- 3.5 Internal utility services and drainage are considered likely to be present within the building.

#### Surrounding Land Uses

- 3.6 The immediate vicinity of the site consisted of largely residential/commercial buildings.
- 3.7 No above ground (ASTs) or underground storage tanks (USTs) were observed on-site or within close proximity to the site.





## 4.0 PHASE 1 ENVIRONMENTAL RISK ASSESSMENT

- 4.1 An EnviroCheck Report was commissioned for the current site covering an area of up to 1000m from the centre of the site.
- 4.2 Only criteria within 250m of the centre of the site are discussed in detail below but full results of all the search criteria up to 1000m from the centre of the site are summarised within the relevant pages of the appended EnviroCheck Report.

### Geo-Environmental Hazards

- 4.3 The following table summarises the potential geo-environmental hazards and mitigation measures for this site.

Data Type	Hazard	Mitigation Measures
Coal Mining	The site lies in an area which might not be affected by coal mining.	None required.
Natural Cavities	The closest 'Natural Cavity' was indicated 390m north west of the site.	None required.
Non Coal Mining Areas of Great Britain	'Highly Unlikely'	None required.
Collapsible Ground Stability	"Very Low".	None required.
Compressible Ground Stability	"No Hazard"	None required.
Ground Dissolution	"No Hazard"	None required.
Landslide Stability	"Very Low Hazard".	None required.
Running Sand	"Very Low Hazard"	None required.
Swelling/Shrinking	"No Hazard"	None required.
Radon Potential – Radon Affected Areas	The site is in a lower probability radon area, as less than 1% of homes are above the action level.	None required.
Radon Potential – Radon Protection Measures	<b>NO RADON PROTECTIVE MEASURES ARE NECESSARY AT THIS SITE.</b>	None required.
Inactive Contemporary Trade Directory Entries	Fifty-six 'Inactive Contemporary Trade Directory Entries' were identified within 250m of the site. These included 'Washing Machines – Servicing & Repairs', 'Picture and Picture Frame Renovating & Restoring', Four 'Ceramic Manufacturers, Suppliers & Servicers', 'Cabinet Makers', 'Millinery Manufacturers & Wholesalers', 'Stained Glass Designers & Producers', three 'Jewellery Manufacturers & Repairers', 'Boxes & Cartons', a 'Garage & Services', two 'Commercial Cleaning Services', a 'Marine Engineers', 'Metals – Mining', sixteen 'Printers', a 'Footwear Manufacturers & Wholesalers', 'Waste Disposal Services', 'Leather Garments & Products', 'Glass Engravers & Decorators', 'Office Furniture & Equipment', a 'Greeting Card Publishers & Wholesalers', 'Metal Finishing Services', three 'Photographic Processors', 'Mineral Merchants', a 'Scientific Apparatus & Instruments – Manufacturers', 'Oil &	Consider as potential contamination source.

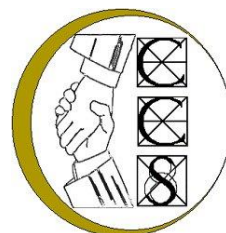


# Chelmer Consultancy Service

Unit 15, East Hanningfield Industrial Estate, Old Church Road  
East Hanningfield, Essex CM3 8AB

Telephone: 01245 400 930 Fax: 01245 400 933

Email: info@siteinvestigations.co.uk Website: www.siteinvestigations.co.uk



	Gas Extraction', three 'Dry Cleaners', 'Distribution Services', 'Leisure & Sportswear Manufacturers & Wholesalers', 'Waste Disposal Services', Electronic Engineers and 'Copying & Duplicating Services'.	
Active Contemporary Trade Directory Entries	Six 'Active Contemporary Trade Directory Entries' were identified within 250m of the site. These include 'Garage Services', a 'Lighting Manufacturers', 'Electrolysis', 'Carpet, Curtain & Upholstery Cleaners', 'Picture & Picture Frame Renovating & Restoring' and 'Pumps – Sales, Serving & Repairs'.	Consider as potential contamination source.

## Waste

4.4 The following table summarises the potential Waste contamination aspects for this site.

Data Type	Hazard	Mitigation Measures
Historical Landfill Site	The closest 'Historical Landfill Site' was indicated 719m north east of the site located in 'Finsbury' called, 'Rosoman Street / Skinner Street'.	None required.
Local Authority Landfill Coverage	The 'Local Authority Landfill Coverage' is provided by 'London Borough of Camden'.	N/A
Registered Waste Treatment or Disposal Sites	The closest 'Registered Waste Treatment or Disposal Site' was indicated 788m south of the site, located on 'Lincoln's Inn Fields, WC2A 3PH' and the license holder is 'Imperial Cancer Research Fund'.	None required.

## Hydrology and Hydrogeology

4.5 The following table summarises the potential Hydrology and Hydrogeological aspects for this site.

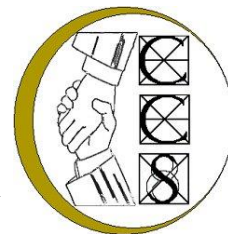
Data Type	Hazard	Mitigation Measures
Discharge Consents	The closest 'Discharge Consent' was indicated 962m west of the site operated by the 'London School of Hygiene and Tropical Medicine' located on 'Keppel Street, WC1E 7HT'.	None required.
Enforcement and Prohibition Notices	The closest 'Enforcement and Prohibition Notice' was indicated 543m north west of the site, located at 'The School of Pharmacy, Camden'.	None required.
Integrated Pollution Prevention and Control	The closest 'Integrated Pollution Prevention and Control' order was indicated 874m east of the site on 'Charterhouse Street, EC1M 6DY'.	None required.
Local Authority Pollution Prevention and Controls	One 'Local Authority Pollution Prevention and Control' order was indicated within 250m of the site, 207m south. Issued for 'Matthew Daniel Dry Cleaners Ltd' on 'Theobalds Road'.	Consider as potential contamination source.
Nearest Surface Water Feature	The 'Nearest Surface Water Feature', the 'River Thames' was indicated 904m south east of the site.	None required.
Pollution Incidents to Controlled Waters	The closest 'Pollution Incident to Controlled Waters' was indicated 453m south west of the site and classed as a 'Category 3 – Minor Incident'.	None required.
Registered Radioactive Substances	The closest 'Registered Radioactive Substances' are indicated to be 254m west of the site, 'Great Ormond Street Hospital'.	None required.

## Chelmer Consultancy Service

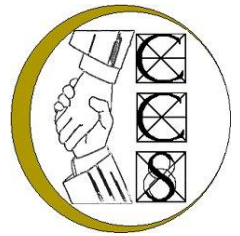
Unit 15, East Hanningfield Industrial Estate, Old Church Road  
East Hanningfield, Essex CM3 8AB

**Telephone:** 01245 400 930 **Fax:** 01245 400 933

**Email:** [info@siteinvestigations.co.uk](mailto:info@siteinvestigations.co.uk) **Website:** [www.siteinvestigations.co.uk](http://www.siteinvestigations.co.uk)



Water Abstractions	The closest 'Water Abstraction' was indicated 840m north east of the site, operated by 'Thames Water Utilities Ltd' located at a 'Borehole at New River Head'.	None required.
Water Industry Act Referrals	The closest 'Water Industry Act Referral' was indicated 757m south east of the site, located along 'Norwich Street, EC4A 1BD'.	None required.
Groundwater Vulnerability	The underlying soils are indicated as of 'High Leaching Potential'.	Consider as potential contamination pathway.
Aquifer Designations	A 'Secondary A Aquifer' was indicated overlying an 'Unproductive Strata'.	Consider as potential contamination pathway/receptor.
Source Protection Zone	The closest 'Source Protection Zone' was indicated 787m north east of the site.	None required.
Flood Risk	The appended Environment Agency Groundwater Map indicates the site is not located within a Flood Zone.	None required.
Detailed River Network Lines	The closest 'Detailed River Network Line' was indicated 427m south west of the site on an 'Extended Culvert (greater than 50m)' on 'Regents Canal'.	None required.



## 5.0 HISTORICAL MAPS

- 5.1 The following discusses features mainly within 250m of the site. Features are identified between 250 – 1000m in the appended historical plans.

### 5.1.1 1874-1875 (1:1,056) & 1877-1878 (1:2,500)

The plan of this date range indicated the site was occupied by two buildings.

The site was indicated to have been along 'Johns Mews' with other residential buildings and roads within the surrounding area.

A 'Baptist Church' was indicated 20m north of the site along 'Johns Mews'.

A 'Timber Yard' was indicated 170m north east of the site.

A 'Workhouse' was indicated 170m east of the site on 'Ilford Street'.

A 'Church' was indicated 180m north east of the site.

A green area 'Grays Inn Gardens' was indicated 160m south east associated with 'Grays Inn'.

Two buildings associated with 'Grays Inn' were indicated 170m and 210m south east of the site known as 'Raymond Buildings' and 'Verulam Buildings' respectively.

### 5.1.2 1896 (1:2,500)

The plan of this date indicated the site consisted two buildings as previously indicated.

Four 'Public Houses' were also indicated 50m north of the site on 'Henry Street', 200m west of the site on 'Great Ormond Street', 200m south east of the site on 'Kings Road' and 210m east of the site at 'Mount Pleasant'.

A 'Post Office' was indicated 160m north of the site on 'Grays Inn Road'.

A 'Bank' was indicated 150m south of the site.

A 'Hospital' was indicated 230m north of the site on 'Ilford Street'.

A 'Tramway' was indicated 150m south of the site on 'Kings Road'.

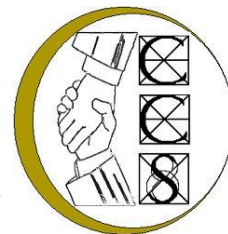
'Holborn Town Hall' was also indicated 220m south east of the site on 'Kings Road'.

## Chelmer Consultancy Service

Unit 15, East Hanningfield Industrial Estate, Old Church Road  
East Hanningfield, Essex CM3 8AB

Telephone: 01245 400 930 Fax: 01245 400 933

Email: info@siteinvestigations.co.uk Website: www.siteinvestigations.co.uk



### 5.1.3 1916 (1:2,500)

The plan of this date indicated the site to still be occupied by two buildings.

A 'Tramway' was indicated on 'Grays Inn Road', 130m east of the site.

Five more 'Public Houses' were indicated 200m north of the site and 180m north of the site on 'Ilford Road', 30m south west of the site on 'Robert Street', 70m south east of the site on 'Little James Street' and 210m north west of the site on 'Lambs Conduit Street'.

A new 'Post Office' was also indicated 160m west of the site on 'Great Ormond Street'.

A 'Police Station' was indicated 190m south east of the site.

### 5.1.4 1952-1953 (1:1,250)

The plan of this date indicated the site to still be occupied by two buildings, indicated as '13 & 15 Johns Mews'.

An 'Engineering Works' was indicated 80m north east of the site on 'Roger Street'.

A 'Printing Works' was indicated 230m north west of the site on 'Lambs Conduit Street'.

An unidentified 'Works' was indicated 220m east of the site at 'Mount Pleasant'.

A 'Food Factory' was indicated 240m north east of the site on 'Gough Street'.

A 'Council Depot' was indicated 50m south of the site along 'Johns Mews'.

Five 'Garages' were indicated on the plan of this date range, as listed below:

Address	Direction	Distance (m)
Grays Inn Road/Gough Street	N	200
Gough Street	N	240
	NE	250
	NE	230
	NE	235

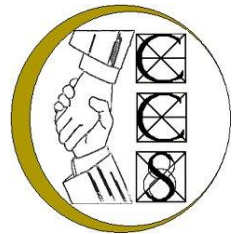
Thirteen 'Ruins' were indicated within 250m of the site, 10m north on 'Johns Mews', 140m south west on 'Lambs Conduit Street', 150m south west on 'Theobalds Road', 180m south west on 'Theobalds Road', 100m south on 'Theobalds Road', 200m south on 'Bedford Row', 190m south on 'Bedford Row', 100m 'Theobalds Road', 130m south east on 'John Street', 200m north east on 'Gough Street' and three 230m north west on 'Lambs Conduit Street'. These are considered likely to be from World War II bombing damage.

## Chelmer Consultancy Service

Unit 15, East Hanningfield Industrial Estate, Old Church Road  
East Hanningfield, Essex CM3 8AB

**Telephone:** 01245 400 930 **Fax:** 01245 400 933

**Email:** info@siteinvestigations.co.uk **Website:** www.siteinvestigations.co.uk



A 'Post Office' was indicated 240m south west of the site on the junction between 'Theobalds Road' and 'Lambs Conduit Street'.

Two 'Electrical Substations' were indicated 190m east of the site and 200m east of the site.

### 5.1.5 1954-1965 (1:2,500), 1958-1966 (1:1,250)

The plans of these two date ranges indicated that the site was still occupied by two buildings.

The 'British Postgraduate Medical Federation' was indicated 185m north west of the site on 'Guilford Street'.

The 'School of Nursing' was indicated 190m west of the site on 'Lambs Conduit Street'.

A 'Bank' was indicated 230m west of the site on 'Great Ormond Street'.

The site of the previously indicated 'Church' 180m north east of the site and one of the previously indicated 'Ruins' 200m north east of the site was indicated on the plans of these date ranges to be two 'Car Parks' accessed from 'Grays Inn Road' and 'Gough Street'.

The buildings adjacent to the west of the site were indicated to have been demolished which left an unoccupied area of ~5ha.

### 5.1.6 1963-1974 (1:1,250)

The plans of this date range indicated that the site was still occupied by two buildings.

'St George the Martyr C of E Primary School' was indicated 15m west of the site on the land previously indicated as unoccupied.

'The Hospital for Sick Children' was indicated 200m west of the site on 'Great Ormond Street' associated with the previously indicated 'School of Nursing'.

A 'Computer Centre' was indicated 200m north west of the site, on Guilford Street.

A 'Police Station' was indicated 150m south west of the site on 'Theobalds Road', replacing the previously indicated 'Police Station' 190m south east of the site, which was no longer indicated on the plan of this date range.

A 'Youth Club' was indicated 130m west of the site on 'Lambs Conduit Street'.

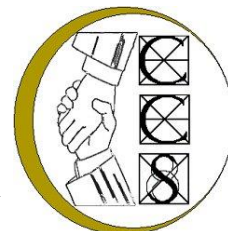
A 'Garage' was indicated 120m north east of the site on 'Grays Inn Road'.

# Chelmer Consultancy Service

Unit 15, East Hanningfield Industrial Estate, Old Church Road  
East Hanningfield, Essex CM3 8AB

Telephone: 01245 400 930 Fax: 01245 400 933

Email: info@siteinvestigations.co.uk Website: www.siteinvestigations.co.uk



## 5.1.7 1974-1976 (1:1,250) 1975-1983 (1:1,250)

The plans of these date ranges indicated that the site was still occupied by two buildings.

The previously indicated 'Computer Centre' was indicated to have been extended westwards.

'New Printing House Square' was indicated 160m north east of the site on 'Grays Inn Road' in the area of the previously indicated 'Car Parks'.

## 5.1.8 1992-1995 (1:1,250)

The plans of this date range indicated that the site was still occupied by two buildings.

The 'Garage' previously indicated 120m north east of the site on 'Grays Inn Road' was no longer indicated on the plan of this date range.

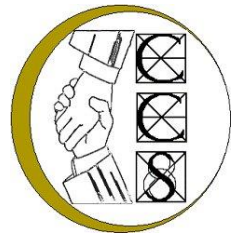
The plan of this date indicated the site and surrounding area to be its current layout.

## Contaminative Land Uses

- 5.2 A review of the 1:1,250, 1:2,500, 1:10,000 and 1:10,560 historical maps of the area undertaken as part of the Envirocheck Report indicate the following historic potentially contaminative land uses within 250m of the site:-

Use	Dates of Mapping		Direction	Distance (m)
	From	To		
Timber Yard	1877-1878	1896	NE	170
Workhouse	1877-1878	1916	E	170
Hospital	1896	1916	N	230
	1663-1974	Present*	W	200
Engineering Works	1952-1953	1994-1995	NE	80
Printing Works	1952-1953	1975-1983	NW	230
Works	1952-1953	1958-1966	E	220
Food Factory	1952-1953	1963-1974	NE	240
Council Depot	1952-1953	Present*	S	50
Garage	1952-1953	1963-1974	N	200
	1952-1953	1963-1974	N	240
	1952-1953	1954-1965	NE	250
	1952-1953	1965-1968	NE	230
	1952-1953	1965-1968	NE	235
	1963-1974	1992-1995	NE	120
Electrical Substation	1952-1953	Present*	E	190
	1952-1953	Present*	E	200
On-Site Buildings	1877-1878	Present*	On-Site	

\* Present at time this report was undertaken



## 6.0 GEOLOGY

- 6.1 According to information published by the British Geological Survey the underlying geology at this site is shown as the London Clay formation overlain by the Lynch Hill Gravel Member.

### 6.2 Lynch Hill Gravel Member

The Lynch Hill Gravel Member is a sand and gravel, with local lenses of silt, clay or peat from the parent material, the Maidenhead Formation. The Lynch Hill Gravel can be described as being coarse to fine subgranular gravel with coarse to fine brown sand. The Wolstonian age gravel rests unconformably on the bedrock geology and with an average thickness of 7m with a range typically 1-12m. It is geographically limited to the Thames Valley and associated tributaries. The Lynch Hill Gravel Member was previously known as the Lynch Hill Gravel Formation.

### 6.3 London Clay

It is thought that the London Clay formation was deposited during a period of sea inundation in the area up to 200m in depth. The London Clay can be up to 150m thick beneath south Essex thinning across London to about 90m near Reading. The formation consists of mainly dark blue to brown grey clay containing variable amounts of fine-grained sand and silt. London Clay generally weathers to an orange-brown colour with pockets of silty fine sand. The formation is particularly susceptible to swelling and shrinking when subjected to moisture content changes. In addition, gypsum (selenite) crystals and pyrite nodules are commonly found throughout the formation.

London Clay consists mainly of dark bluish grey to brownish grey clay containing variable amounts of fine-grained sand and silt. When exposed to the weathering process its upper regions oxidise to brown in colour. It usually contains selenite crystals, often grouped in bands or layers, which are thought to have originated from the decomposition of shell fragments. London Clay contains clay minerals in the form of illite, kaolinite and smectite. The presence of smectite renders the London Clay particularly susceptible to heave caused by alternate wetting and drying near the surface. In addition, weathering and possible slight transportation of semi-frozen material "en-masse" in glacial or peri-glacial regions can occur. This action often completely destroys the structure of the material and can involve a serious loss of strength. As the materials are based on local constituents, the lithology of the deposit is often similar to that of the parent strata.

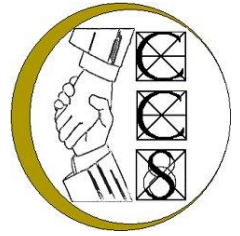


# Chelmer Consultancy Service

Unit 15, East Hanningfield Industrial Estate, Old Church Road  
East Hanningfield, Essex CM3 8AB

Telephone: 01245 400 930 Fax: 01245 400 933

Email: [info@siteinvestigations.co.uk](mailto:info@siteinvestigations.co.uk) Website: [www.siteinvestigations.co.uk](http://www.siteinvestigations.co.uk)



## 7.0 REGULATORY AUTHORITY LIASION

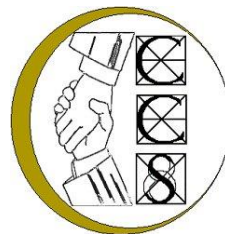
- 7.1 During the course of the current *Non-Intrusive* investigation various regulatory authorities have been contacted in regard to contaminative issues relating to the site.

### Camden Council

- 7.2 The Camden Council Planning Register was consulted on 4<sup>th</sup> August 2014 to obtain information on historic planning applications on and surrounding the site. The planning register showed that the plan is a 'Change of use from garage/workshop/offices (Class B1) to residential use (Class C3) to provide 2 dwelling houses, including excavation works to create a new basement floor level, creation of 2 new courtyards, mansard roof extensions and elevational alterations to front and rear'.

### Environmental Health

- 7.3 The Environmental Health department of Camden Council was contacted on 11<sup>th</sup> August 2014 regarding the site but no reply has yet been received regarding contaminated land. If and when any further pertinent information is obtained, this will be passed on in due course.



## 8.0 PRELIMINARY CONCEPTUAL MODEL

8.1 The National Planning Policy Framework contains the legislative framework for the regulation of Development on a site which “is affected by contamination or land stability issues”. This legislation states that decisions should ensure that “the site is suitable for its new use taking account of ground conditions and land instability, including from natural hazards or former activities such as mining, pollution arising from previous uses and any proposals for mitigation including land remediation or impacts on the natural environment arising from that remediation” and that “adequate site investigation information, prepared by a competent person, is presented.” A Competent Person is defined as “a person with a recognised relevant qualification, sufficient experience in dealing with the type(s) of pollution or land instability, and membership of a relevant professional organisation”. Where a site is affected by contamination or land stability issues, responsibility for securing a safe development rests with the “developer and/or landowner.” It also states that “all investigations of land potentially affected by contamination should be carried out in accordance with established procedures (such as BS10175 (2001).”

8.2 For this *Preliminary Contamination Assessment* the site has been modelled using the Source-Pathway-Receptor approach, in line with the model procedures presented in CLR11 to produce a Conceptual Model.

### Source

8.3 The source is defined as substances or potential contaminants, which may cause harm. Primary sources are defined as the generic land use and secondary sources as additional factors within the ground such as land-borne gas and groundwater.

### Pathway

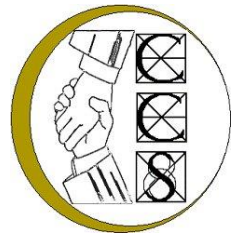
8.4 The pathway is a linkage route between the source and receptor. Pathways can include groundwater, surface water, service runs, direct contact, plant uptake, inhalation and dust.

### Receptor

8.5 A receptor is something which may be harmed by the source e.g. humans, plant life, groundwater etc.

8.6 The preliminary conceptual model represents environmental processes on the site and in its vicinity in order to identify:

- *the potential for past and present sources of contamination on-site*
- *link identified sources via potential pathways to critical receptors*
- *identify potential pollutant linkages*
- *confirm any potential linkages, which have the possibility of significant harm*



- 8.7 The preliminary conceptual model is therefore based on a number of identified source-pathway-receptor scenarios. For land to be classified as contaminated a significant pollutant linkage will need to be identified which will include each component of the conceptual model. The absence or removal of a source or interception of a pathway will 'break' the pollutant linkage.
- 8.8 The preliminary conceptual model is characterized by identification of the following:
- *On-site sources, which may impact on-site receptors via plausible pathways.*
  - *On-site sources, which may impact off-site receptors via plausible pathways.*
  - *Off-site sources, which may impact on-site receptors via plausible pathways.*

## **ON-SITE TO ON-SITE**

### **Sources**

- 8.9 From the historical information obtained during the current investigation, the site appears to have been occupied by the same two buildings since at least 1877-1878.
- 8.10 The buildings on-site were recently for commercial use by an electrical engineering company, this could mean the presence of contaminants throughout the site which may pose a risk to future users of the site. However, the risk is considered to be '**low**' due to the presence of hard standing across the site. Additionally, the proposed extension of basements during development will remove any near surface contamination that may be present. There may however be a risk from ground gas emissions.
- 8.11 No other on-site sources of contamination were identified during the site Walkover Survey.

### **Pathways**

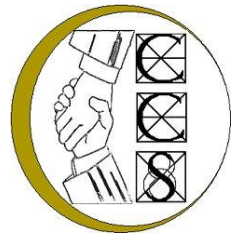
- 8.12 The proposed development will comprise the renovation of two commercial units into residential buildings, including the addition of basement levels.
- 8.13 Any contamination could reach the receptors by a number of routes, including direct contact with the soils via ingestion, inhalation or dermal contact. This is more likely to affect construction workers rather than end users, due to the presence of hard standing across the site and no proposed soft landscaping.
- 8.14 Gas pathways may be present via preferential pathways, such as service and drainage runs.

# Chelmer Consultancy Service

Unit 15, East Hanningfield Industrial Estate, Old Church Road  
East Hanningfield, Essex CM3 8AB

Telephone: 01245 400 930 Fax: 01245 400 933

Email: [info@siteinvestigations.co.uk](mailto:info@siteinvestigations.co.uk) Website: [www.siteinvestigations.co.uk](http://www.siteinvestigations.co.uk)



## Receptors

- 8.15 From the results of the current desk study and the intended end site use the following potential receptors have been identified.
- *Construction workers on the site likely to come into contact with the soils.*
  - *Structures.*
  - *Groundwater.*
  - *Future users of the development including young children*

- 8.16 The Conceptual Site Model summarizes all the potential On-Site to Off-Site sources/pathways/receptors at this site.

## ON-SITE TO OFF-SITE

### Sources

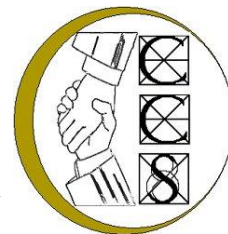
- 8.17 Due to historic development on-site and in close proximity of the site, MADE GROUND would be expected across the site.

### Pathways

- 8.18 During the construction phase, dust suppression measures may be required to minimise potential inhalation of dust by construction workers and the general public because of its location.
- 8.19 Gas pathways may be present via preferential pathways, such as service and drainage runs.

### Receptors

- 8.20 From the results of the current desk study the following potential receptors have been identified.
- *Structures.*
  - *Neighbours.*
- 8.21 The Conceptual Site Model summarizes all the potential On-Site to Off-Site sources/pathways/receptors at this site.



## OFF-SITE TO ON-SITE

### Source

- 8.22 From the historical information obtained as part of the current investigation, the main features dominating the landscape are described below;

### Areas of Concern (AOC)

Use	Dates of Mapping		Direction	Distance (m)
	From	To		
Timber Yard	1877-1878	1896	NE	170
Workhouse	1877-1878	1916	E	170
Hospital	1896	1916	N	230
	1663-1974	Present*	W	200
Engineering Works	1952-1953	1994-1995	NE	80
Printing Works	1952-1953	1975-1983	NW	230
Works	1952-1953	1958-1966	E	220
Food Factory	1952-1953	1963-1974	NE	240
Council Depot	1952-1953	Present*	S	50
Garage	1952-1953	1963-1974	N	200
	1952-1953	1963-1974	N	240
	1952-1953	1954-1965	NE	250
	1952-1953	1965-1968	NE	230
	1952-1953	1965-1968	NE	235
	1963-1974	1992-1995	NE	120
Electrical Substation	1952-1953	Present*	E	190
	1952-1953	Present*	E	200

### 8.23 Timber Yard

A 'Timber Yard' was indicated 170m north east of the site, present from 1877-1878 to 1896. Due to the potential use of machinery and contaminants including hydrocarbons and preservatives may pose a risk. However, due to the age and distance of the 'Timber Yard' from the site, and the proposed development, the potential risk to future site users is considered to be '**low**'.

### 8.24 Workhouse

A 'Workhouse' was indicated 170m east of the site, present from 1877-1878 to 1916. Due to the age and distance of the 'Workhouse' from the site, and the proposed development, the potential risk to future site users is considered to be '**low**'.

### 8.25 Engineering Works

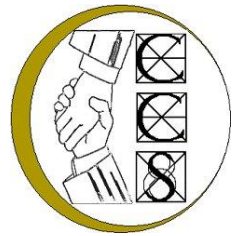
An 'Engineering Works' was indicated 80m north east of the site, present from 1952-1953 to 1994-1995. Due to the potential use of machinery and contaminants including hydrocarbons may pose a risk. However, due to distance of the 'Engineering Works' from the site, and the proposed development, the potential risk to future site users is considered to be '**low**'.

## Chelmer Consultancy Service

Unit 15, East Hanningfield Industrial Estate, Old Church Road  
East Hanningfield, Essex CM3 8AB

Telephone: 01245 400 930 Fax: 01245 400 933

Email: [info@siteinvestigations.co.uk](mailto:info@siteinvestigations.co.uk) Website: [www.siteinvestigations.co.uk](http://www.siteinvestigations.co.uk)



### 8.26 Printing Works

A 'Printing Works' was indicated 230m north west of the site, present from 1952-1953 to 1975-1983. Due to the distance of the 'Printing Works' from the site, and the proposed development, the potential risk to future site users is considered to be '**low**'.

### 8.27 Works

A 'Works' was indicated 220m east of the site, present from 1952-1953 to 1958-1966. Due to the distance of the 'Works' from the site, and the proposed development, the potential risk to future site users is considered to be '**low**'.

### 8.28 Food Factory

A 'Food Factory' was indicated 240m north east of the site, present from 1952-1953 to 1963-1974. Due to the distance of the 'Food Factory' from the site, and the proposed development, the potential risk to future site users is considered to be '**low**'.

### 8.29 Council Depot

A 'Council Depot' was indicated to be 50m south of the site since 1952-1953. It is possible that the storage and use of potential contaminants, including petroleum hydrocarbons, heavy metal and inorganics which may present a risk to the site. However, due to the proposed development the potential risk is considered to be '**low**'.

### 8.30 Garages

Six 'Garages' were indicated within 250m of the site, present from 1952-1953 to 1992-1995. Due to the potential use of machinery and contaminants including hydrocarbons may pose a risk. However, due to the distance of the 'Garages' from the site, and the proposed development the potential risk to future site users is considered to be '**low**'.

### 8.31 Electrical Substations

Two 'Electrical Substations' were indicated within 250m of the site, present from 1952-1953 to present. Due to the distance of the 'Electrical Substations' from the site, and the proposed development, the potential risk to future site users is considered to be '**low**'.

### 8.32 Inactive Trade Directory Entries

Fifty-six 'Inactive Contemporary Trade Directory Entries' were identified within 250m of the site. There is a potential risk of contamination due to petroleum, heavy metals, dyes, volatile organic compounds (VOCs), inorganics, engine oils, PCBs etc. which may present a risk to the site.

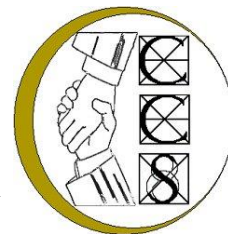
However, due to the proposed development the risk to future users of the site is considered to be '**low**'.

# Chelmer Consultancy Service

Unit 15, East Hanningfield Industrial Estate, Old Church Road  
East Hanningfield, Essex CM3 8AB

Telephone: 01245 400 930 Fax: 01245 400 933

Email: info@siteinvestigations.co.uk Website: www.siteinvestigations.co.uk



## 8.33 Active Trade Directory Entries

Six 'Active Trade Directory Entries' were identified within 250m of the site. There is a potential risk of contamination due to petroleum, heavy metals, dyes, volatile organic compounds (VOCs), inorganics, engine oils, PCBs etc. which may present a risk to the site.

However, due to the proposed development, the risk to future users of the site is considered to be 'low'.

## Receptors

8.34 From the results of the current desk study and the intended end site use the following potential receptors have been identified.

- Construction workers on the site likely to come into contact with the soils.
- Structures.
- Future Site Users.

8.35 The Conceptual Site Model summarizes all the potential On-Site to Off-Site sources/pathways/receptors at this site.

**CIRIA Contaminated Land Risk Assessment Table**

		<b>Consequence</b>			
		<b>Severe</b>	<b>Medium</b>	<b>Mild</b>	<b>Minor</b>
<b>Probability</b>	<b>High Likelihood</b>	Very High Risk	High Risk	Moderate Risk	Moderate/Low Risk
	<b>Likely</b>	High Risk	Moderate Risk	Moderate/Low Risk	Low Risk
	<b>Low Likelihood</b>	Moderate Risk	Moderate/Low Risk	Low Risk	Very Low Risk
	<b>Unlikely</b>	Moderate/Low Risk	Low Risk	Very Low Risk	Very Low Risk

\*Extracted from CIRIA Publication C552 Contaminated Land Risk Assessment



# Chelmer Consultancy Service

Unit 15, East Hanningfield Industrial Estate, Old Church Road  
East Hanningfield, Essex CM3 8AB

Telephone: 01245 400 930 Fax: 01245 400 933

Email: info@siteinvestigations.co.uk Website: www.siteinvestigations.co.uk



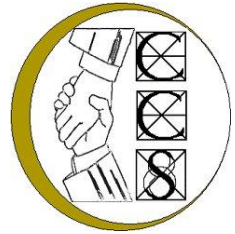
Source	Potential Contaminants	Receptors	Pathways	Associated Hazard (Severity)	Likelihood of occurrence	Potential Risk	Notes
On-site -MADE GROUND -Historic uses	Heavy Metals TPHs PAHs Ground Gases	Sites Users  Neighbours	Direct contact, ingestion	Medium	Unlikely	Low	No proposed soft landscaping at the site reduces exposure to future site residents.
			Inhalation of vapours (acute)	Severe	Low Likelihood	Moderate	Possible risk present.
			Inhalation of vapours (chronic)	Medium	Low Likelihood	Low	Possible risk present.
			Ingestion of contaminated water through water main pipework	Medium	Low Likelihood	Moderate/Low	Possible risk present.
		Construction Workers	Direct contact, ingestion	Medium	Low Likelihood	Moderate/Low	Possible risk present.
		Surface Water	Leaching, lateral migration of shallow groundwater	Medium	Unlikely	Low	Low risk due to no nearby surface water.
		Groundwater	Leaching, migration through granular material	Medium	Low Likelihood	Moderate/Low	Possible risk present.
		Services	Direct contact	Medium	Low Likelihood	Moderate/Low	Possible risk present.

## Chelmer Consultancy Service

Unit 15, East Hanningfield Industrial Estate, Old Church Road  
East Hanningfield, Essex CM3 8AB

Telephone: 01245 400 930 Fax: 01245 400 933

Email: [info@siteinvestigations.co.uk](mailto:info@siteinvestigations.co.uk) Website: [www.siteinvestigations.co.uk](http://www.siteinvestigations.co.uk)



### 9.0 RECOMMENDATIONS

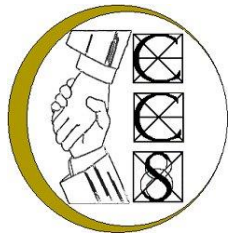
- 9.1 Due to the proposed development of the site, risk of significant harm to future site residents is considered to be '**low**', as exposure to the underlying soil is considered to be minimal.
- 9.2 However, it is recommended that samples of the MADE GROUND be tested to assess the risk to construction workers during development, and to classify the soil for suitable waste disposal purposes (EN 14473/02 Waste Acceptance Criteria (WAC) testing).
- 9.3 It is also recommended that ground gas and ground water monitoring wells are installed at the site, to monitor the potential ground gas risk and ground water level at the site.

# Chelmer Consultancy Service

Unit 15, East Hanningfield Industrial Estate, Old Church Road  
East Hanningfield, Essex CM3 8AB

**Telephone:** 01245 400 930 **Fax:** 01245 400 933

**Email:** info@siteinvestigations.co.uk **Website:** www.siteinvestigations.co.uk



- a) This report has been prepared for the purpose of providing advice to the client pursuant to its appointment of Chelmer Site Investigation Laboratories Limited (CSI) to act as a consultant.
- b) Save for the client no duty is undertaken or warranty or representation made to any party in respect of the opinions, advice, recommendations or conclusions herein set out.
- c) All work carried out in preparing this report has used, and is based upon, our professional knowledge and understanding of the current relevant English and European Community standards, approved codes of practice, technology and legislation.
- d) Changes in the above may cause the opinion, advice, recommendations or conclusions set out in this report to become inappropriate or incorrect. However, in giving its opinions, advice, recommendations and conclusions, CSI has considered pending changes to environmental legislation and regulations of which it is currently aware. Following delivery of this report, we will have no obligation to advise the client of any such changes, or of their repercussions.
- e) CSI acknowledges that it is being retained, in part, because of its knowledge and experience with respect to environmental matters. CSI will consider and analyse all information provided to it in the context of our knowledge and experience and all other relevant information known to us. To the extent that the information provided to us is not inconsistent or incompatible therewith, CSI shall be entitled to rely upon and assume, without independent verification, the accuracy and completeness of such information.
- f) The content of this report represents the professional opinion of experienced environmental consultants. CSI does not provide specialist legal advice and the advice of lawyers may be required.
- g) In the Summary and Recommendations sections of this report, CSI has set out our key findings and provided a summary and overview of our advice, opinions and recommendations. However, other parts of this report will often indicate the limitations of the information obtained by CSI and therefore any advice, opinions or recommendations set out in the Executive Summary, Summary and Recommendations sections ought not to be relied upon unless they are considered in the context of the whole report.
- h) The assessments made in this report are based on the ground conditions as revealed by walkover survey and/or intrusive investigations, together with the results of any field or laboratory testing or chemical analysis undertaken and other relevant data, which may have been obtained including previous site investigations. In any event, ground contamination often exists as small discrete areas of contamination (hot spots) and there can be no certainty that any or all such areas have been located and/or sampled.
- i) There may be special conditions appertaining to the site, which have not been taken into account in the report. The assessment may be subject to amendment in light of additional information becoming available.
- j) Where any data supplied by the client or from other sources, including that from previous site investigations, have been used it has been assumed that the information is correct. No responsibility can be accepted by CSI for inaccuracies within the data supplied by other parties.
- k) Whilst the report may express an opinion on possible ground conditions between or beyond trial pit or borehole locations, or on the possible presence of features based on either visual, verbal or published evidence this is for guidance only and no liability can be accepted for the accuracy thereof.
- l) Comments on groundwater conditions are based on observations made at the time of the investigation unless otherwise stated. Groundwater conditions may vary due to seasonal or other effects.
- m) This report is prepared and written in the context of the agreed scope of work and should not be used in a different context. Furthermore, new information, improved practices and changes in legislation may necessitate a reinterpretation of the report in whole or part after its original submission.
- n) The copyright in the written materials shall remain the property of the CSI but with a royalty-free perpetual license to the client deemed to be granted on payment in full to CSI by the client of the outstanding amounts.
- o) These terms apply in addition to the CSI Standard Terms of Engagement (or in addition to another written contract which may be in place instead thereof) unless specifically agreed in writing. (In the event of a conflict between these terms and the said Standard Terms of Engagement the said Standard Terms of Engagement shall prevail). In the absence of such a written contract the Standard Terms of Engagement will apply.
- p) This report is issued on the condition that CSI will under no circumstances be liable for any loss arising directly or indirectly from subsequent information arising but not presented or discussed within the current Report.
- q) In addition CSI will not be liable for any loss whatsoever arising directly or indirectly from any opinion within this report.

## Envirocheck<sup>®</sup> Report:

### Datasheet

#### Order Details:

**Order Number:**

58790100\_1\_1

**Customer Reference:**

4507

**National Grid Reference:**

530790, 182060

**Slice:**

A

**Site Area (Ha):**

0.02

**Search Buffer (m):**

1000

#### Site Details:

13-15 Johns Mews

LONDON

WC1N 2PA

#### Client Details:

Mr P Edwards

Chelmer Site Investigations Laboratories Ltd

Unit 15

East Hanningfield Industrial Estate

Old Church Road

East Hanningfield

Essex

CM3 8AB

Report Section	Page Number
Summary	-
Agency & Hydrological	1
Waste	43
Hazardous Substances	-
Geological	44
Industrial Land Use	55
Sensitive Land Use	-
Data Currency	139
Data Suppliers	146
Useful Contacts	147

#### Introduction

The Environment Act 1995 has made site sensitivity a key issue, as the legislation pays as much attention to the pathways by which contamination could spread, and to the vulnerable targets of contamination, as it does the potential sources of contamination. For this reason, Landmark's Site Sensitivity maps and Datasheet(s) place great emphasis on statutory data provided by the Environment Agency and the Scottish Environment Protection Agency; it also incorporates data from Natural England (and the Scottish and Welsh equivalents) and Local Authorities; and highlights hydrogeological features required by environmental and geotechnical consultants. It does not include any information concerning past uses of land. The datasheet is produced by querying the Landmark database to a distance defined by the client from a site boundary provided by the client.

In the attached datasheet the National Grid References (NGRs) are rounded to the nearest 10m in accordance with Landmark's agreements with a number of Data Suppliers.

#### Copyright Notice

© Landmark Information Group Limited 2014. The Copyright on the information and data and its format as contained in this Envirocheck® Report ("Report") is the property of Landmark Information Group Limited ("Landmark") and several other Data Providers, including (but not limited to) Ordnance Survey, British Geological Survey, the Environment Agency and Natural England, and must not be reproduced in whole or in part by photocopying or any other method. The Report is supplied under Landmark's Terms and Conditions accepted by the Customer. A copy of Landmark's Terms and Conditions can be found with the Index Map for this report. Additional copies of the Report may be obtained from Landmark, subject to Landmark's charges in force from time to time. The Copyright, design rights and any other intellectual rights shall remain the exclusive property of Landmark and /or other Data providers, whose Copyright material has been included in this Report.

#### Natural England Copyright Notice

Site of Special Scientific Interest, National Nature Reserve, Ramsar, Special Protection Area, Special Conservation Area, Marine Nature Reserve data (derived from Ordnance Survey 1:10000 raster) is provided by, and used with the permission of, Natural England who retain the copyright and Intellectual Property Rights for the data.

#### Ove Arup Copyright Notice

The Data provided in this report was obtained on Licence from Ove Arup & Partners Limited (for further information, contact [mining.review@arup.com](mailto:mining.review@arup.com)). No reproduction or further use of such Data is to be made without the prior written consent of Ove Arup & Partners Limited. The information and data supplied in the product are derived from publicly available records and other third party sources and neither Ove Arup & Partners nor Landmark warrant the accuracy or completeness of such information or data.

#### Peter Brett Associates Copyright Notice

The cavity data presented has been extracted from the PBA enhanced version of the original DEFRA national cavity databases. PBA/DEFRA retain the copyright & intellectual property rights in the data. Whilst all reasonable efforts are made to check that the information contained in the cavity databases is accurate we do not warrant that the data is complete or error free. The information is based upon our own researches and those collated from a number of external sources and is continually being augmented and updated by PBA. In no event shall PBA/DEFRA or Landmark be liable for any loss or damage including, without limitation, indirect or consequential loss or damage arising from the use of this data.

#### Radon Potential dataset Copyright Notice

Information supplied from a joint dataset compiled by The British Geological Survey and Public Health England.

#### Report Version v47.0

Data Type	Page Number	On Site	0 to 250m	251 to 500m	501 to 1000m (*up to 2000m)
<b>Agency &amp; Hydrological</b>					
Contaminated Land Register Entries and Notices					
Discharge Consents	pg 1				2
Enforcement and Prohibition Notices	pg 1				1
Integrated Pollution Controls	pg 1				8
Integrated Pollution Prevention And Control	pg 2				6
Local Authority Integrated Pollution Prevention And Control					
Local Authority Pollution Prevention and Controls	pg 4		1	3	13
Local Authority Pollution Prevention and Control Enforcements					
Nearest Surface Water Feature	pg 6				Yes
Pollution Incidents to Controlled Waters	pg 6			1	2
Prosecutions Relating to Authorised Processes					
Prosecutions Relating to Controlled Waters					
Registered Radioactive Substances	pg 7			33	44
River Quality					
River Quality Biology Sampling Points					
River Quality Chemistry Sampling Points					
Substantiated Pollution Incident Register					
Water Abstractions	pg 20				12 (*76)
Water Industry Act Referrals	pg 42				1
Groundwater Vulnerability	pg 42	Yes	n/a	n/a	n/a
Bedrock Aquifer Designations	pg 42	Yes	n/a	n/a	n/a
Superficial Aquifer Designations	pg 42	Yes	n/a	n/a	n/a
Source Protection Zones	pg 42				2
Extreme Flooding from Rivers or Sea without Defences				n/a	n/a
Flooding from Rivers or Sea without Defences				n/a	n/a
Areas Benefiting from Flood Defences				n/a	n/a
Flood Water Storage Areas				n/a	n/a
Flood Defences				n/a	n/a
Detailed River Network Lines	pg 42			Yes	n/a
Detailed River Network Offline Drainage					n/a

Data Type	Page Number	On Site	0 to 250m	251 to 500m	501 to 1000m (*up to 2000m)
<b>Waste</b>					
BGS Recorded Landfill Sites					
Historical Landfill Sites	pg 43				2
Integrated Pollution Control Registered Waste Sites					
Licensed Waste Management Facilities (Landfill Boundaries)					
Licensed Waste Management Facilities (Locations)					
Local Authority Recorded Landfill Sites					
Registered Landfill Sites					
Registered Waste Transfer Sites					
Registered Waste Treatment or Disposal Sites	pg 43				1
<b>Hazardous Substances</b>					
Control of Major Accident Hazards Sites (COMAH)					
Explosive Sites					
Notification of Installations Handling Hazardous Substances (NIHHS)					
Planning Hazardous Substance Consents					
Planning Hazardous Substance Enforcements					
<b>Geological</b>					
BGS 1:625,000 Solid Geology	pg 44	Yes	n/a	n/a	n/a
BGS Estimated Soil Chemistry	pg 44	Yes	Yes	Yes	Yes
BGS Recorded Mineral Sites					
BGS Urban Soil Chemistry	pg 50			Yes	Yes
BGS Urban Soil Chemistry Averages	pg 53	Yes			
Brine Compensation Area			n/a	n/a	n/a
Coal Mining Affected Areas			n/a	n/a	n/a
Mining Instability			n/a	n/a	n/a
Man-Made Mining Cavities					
Natural Cavities	pg 53			1	
Non Coal Mining Areas of Great Britain	pg 53		Yes	n/a	n/a
Potential for Collapsible Ground Stability Hazards	pg 53	Yes		n/a	n/a
Potential for Compressible Ground Stability Hazards	pg 53		Yes	n/a	n/a
Potential for Ground Dissolution Stability Hazards				n/a	n/a
Potential for Landslide Ground Stability Hazards	pg 53	Yes		n/a	n/a
Potential for Running Sand Ground Stability Hazards	pg 53	Yes	Yes	n/a	n/a
Potential for Shrinking or Swelling Clay Ground Stability Hazards	pg 54		Yes	n/a	n/a
Radon Potential - Radon Affected Areas			n/a	n/a	n/a
Radon Potential - Radon Protection Measures			n/a	n/a	n/a



Data Type	Page Number	On Site	0 to 250m	251 to 500m	501 to 1000m (*up to 2000m)
<b>Industrial Land Use</b>					
Contemporary Trade Directory Entries	pg 55		62	174	752
Fuel Station Entries	pg 137				4
<b>Sensitive Land Use</b>					
Areas of Adopted Green Belt					
Areas of Unadopted Green Belt					
Areas of Outstanding Natural Beauty					
Environmentally Sensitive Areas					
Forest Parks					
Local Nature Reserves					
Marine Nature Reserves					
National Nature Reserves					
National Parks					
Nitrate Sensitive Areas					
Nitrate Vulnerable Zones					
Ramsar Sites					
Sites of Special Scientific Interest					
Special Areas of Conservation					
Special Protection Areas					

Map ID	Details	Quadrant Reference (Compass Direction)	Estimated Distance From Site	Contact	NGR
1	<b>Discharge Consents</b> Operator: London School Of Hygiene And Tropical Medicine Property Type: Education Location: London Sch Of Hygiene&Trop Medicine Keppel Street . London Wc1e 7ht Authority: Environment Agency, Thames Region Catchment Area: Not Supplied Reference: Eprgp3123kg Permit Version: 1 Effective Date: 12th January 2011 Issued Date: 12th January 2011 Revocation Date: Not Supplied Discharge Type: Trade Discharges - Cooling Water Discharge: Into Land Environment: Receiving Water: Groundwaater <b>Status: New issued under EPR 2010</b> Positional Accuracy: Located by supplier to within 10m	A12SW (W)	962	2	529839 181892
1	<b>Discharge Consents</b> Operator: London School Of Hygiene And Tropical Medicine Property Type: Education Location: London Sch Of Hygiene&Trop Medicine Keppel Street . London Wc1e 7ht Authority: Environment Agency, Thames Region Catchment Area: Not Supplied Reference: Eprgp3123kg Permit Version: 1 Effective Date: 12th January 2011 Issued Date: 12th January 2011 Revocation Date: Not Supplied Discharge Type: Trade Discharges - Cooling Water Discharge: Into Land Environment: Receiving Water: Groundwaater <b>Status: New issued under EPR 2010</b> Positional Accuracy: Located by supplier to within 10m	A12SW (W)	965	2	529835 181897
2	<b>Enforcement and Prohibition Notices</b> Location: The School of Pharmacy, 29/39 Brunswick Square, Camden, LONDON, WC1N 1AX Permit Reference: Not Given Enforcement Date: 27th February 1995 Details: Press Release HM156, Minor breaches of accumulation and disposal limits; substandard lab & storage facilities; under RSA93. Positional Accuracy: Unknown	A12NE (NW)	543	2	530300 182300
3	<b>Integrated Pollution Controls</b> Name: Citigen (london) Ltd Location: 47/53 Charterhouse Street, LONDON, Greater London, EC1M 6DY Authority: Environment Agency, Thames Region Permit Reference: BD5461 Dated: 24th November 1998 Process Type: IPC minor (non-substantial) variation to previous variation Description: 1.3 A (A) Combustion processes within the Fuel & Power Industry <b>Status: Authorisation superseded by a substantial or non substantial variationSuperseded</b> Positional Accuracy: Manually positioned to the address or location	A14SE (E)	874	2	531611 181725
3	<b>Integrated Pollution Controls</b> Name: Citigen (london) Ltd Location: 47-53 Charterhouse Street, LONDON, Greater London, EC1M 6HA Authority: Environment Agency, Thames Region Permit Reference: BH2839 Dated: 28th June 2001 Process Type: IPC major (substantial) variation Description: 1.3 A (A) Combustion processes within the Fuel & Power Industry <b>Status: Revoked - Now IPPC</b> Positional Accuracy: Manually positioned to the address or location	A14SE (E)	876	2	531611 181720
3	<b>Integrated Pollution Controls</b> Name: Citigen (london) Ltd Location: 47-53 Charterhouse Street, LONDON, Greater London, EC1M 6HA Authority: Environment Agency, Thames Region Permit Reference: AV1564 Dated: 8th May 1996 Process Type: IPC major (substantial) variation Description: 1.3 A (A) Combustion processes within the Fuel & Power Industry <b>Status: Authorisation superseded by a substantial or non substantial variationSuperseded</b> Positional Accuracy: Manually positioned to the address or location	A14SE (E)	879	2	531616 181725

Map ID	Details	Quadrant Reference (Compass Direction)	Estimated Distance From Site	Contact	NGR
3	<b>Integrated Pollution Controls</b> Name: Citigen (london) Ltd Location: 47-53 Charterhouse Street, LONDON, Greater London, EC1M 6HA Authority: Environment Agency, Thames Region Permit Reference: AN5250 Dated: 24th June 1994 Process Type: IPC minor (non-substantial) variation to previous variation Description: 1.3 A (A) Combustion processes within the Fuel & Power Industry <b>Status: Authorisation superseded by a substantial or non substantial variationSuperseded</b> Positional Accuracy: Manually positioned to the address or location	A14SE (E)	881	2	531616 181720
3	<b>Integrated Pollution Controls</b> Name: Citigen (london) Ltd Location: 47-53 Charterhouse Street, LONDON, Greater London, EC1M 6HA Authority: Environment Agency, Thames Region Permit Reference: AO9439 Dated: 28th October 1994 Process Type: IPC minor (non-substantial) variation to previous variation Description: 1.3 A (A) Combustion processes within the Fuel & Power Industry <b>Status: Authorisation superseded by a substantial or non substantial variationSuperseded</b> Positional Accuracy: Manually positioned to the address or location	A9NE (SE)	883	2	531616 181715
3	<b>Integrated Pollution Controls</b> Name: Citigen (london) Ltd Location: 47-53 Charterhouse Street, LONDON, Greater London, EC1M 6HA Authority: Environment Agency, Thames Region Permit Reference: AG5145 Dated: 26th October 1992 Process Type: IPC minor (non-substantial) variation to previous variation Description: 1.3 A (A) Combustion processes within the Fuel & Power Industry <b>Status: Authorisation superseded by a substantial or non substantial variationSuperseded</b> Positional Accuracy: Manually positioned to the address or location	A14SE (E)	884	2	531621 181725
3	<b>Integrated Pollution Controls</b> Name: Citigen (london) Ltd Location: 47-53 Charterhouse Street, LONDON, Greater London, EC1M 6HA Authority: Environment Agency, Thames Region Permit Reference: AB7221 Dated: 18th May 1992 Process Type: IPC new application Description: 1.3 A (A) Combustion processes within the Fuel & Power Industry <b>Status: Authorisation superseded by a substantial or non substantial variationSuperseded</b> Positional Accuracy: Manually positioned to the address or location	A14SE (E)	885	2	531621 181720
3	<b>Integrated Pollution Controls</b> Name: Citigen (london) Ltd Location: 47-53 Charterhouse Street, LONDON, Greater London, EC1M 6HA Authority: Environment Agency, Thames Region Permit Reference: AT7103 Dated: 14th February 1996 Process Type: IPC major (substantial) variation Description: 1.3 A (A) Combustion processes within the Fuel & Power Industry <b>Status: Authorisation superseded by a substantial or non substantial variationSuperseded</b> Positional Accuracy: Manually positioned to the address or location	A9NE (E)	887	2	531621 181715
4	<b>Integrated Pollution Prevention And Control</b> Name: Citigen (London) Ltd Location: Citigen (London) Uk Ltd, 47-53, Charterhouse Street,,, LONDON, EC1M 6PB Authority: Environment Agency - South East Region, North East Thames Area Permit Reference: MP3337TF Original Permit Ref: Zp3431sz Effective Date: 13th October 2010 <b>Status: Effective</b> Application Type: Variation App. Sub Type: Simple Standard Variation Positional Accuracy: Automatically positioned to the address Activity Code: 1.1 A(1) (A) Activity Description: Combustion; Any Fuel Greater Or Equal To 50Mw Primary Activity: Y Activity Code: 0.0 Associated Process Activity Description: Associated Process Primary Activity: N	A14SE (E)	879	2	531616 181724

Map ID	Details	Quadrant Reference (Compass Direction)	Estimated Distance From Site	Contact	NGR
4	<b>Integrated Pollution Prevention And Control</b> Name: Citigen (London) Ltd Location: Citigen (London) Uk Ltd, 47-53, Charterhouse Street,,, LONDON, EC1M 6PB Authority: Environment Agency, Thames Region Permit Reference: MP3337TF Original Permit Ref: Zp3431sz Effective Date: 13th October 2010 <b>Status: Effective</b> Application Type: Variation App. Sub Type: Simple Standard Variation Positional Accuracy: Automatically positioned to the address Activity Code: 1.1 A(1) (A) Activity Description: Combustion; Any Fuel Greater Or Equal To 50Mw Primary Activity: Y Activity Code: 0.0 Associated Process Activity Description: Associated Process Primary Activity: N	A14SE (E)	879	2	531616 181724
4	<b>Integrated Pollution Prevention And Control</b> Name: Citigen (London) Ltd Location: Citigen (London) Uk Ltd, 47-53, Charterhouse Street,,, LONDON, EC1M 6PB Authority: Environment Agency - South East Region, North East Thames Area Permit Reference: FP3030GR Original Permit Ref: Zp3431sz Effective Date: 2nd June 2009 <b>Status: Superseded By Variation</b> Application Type: Variation App. Sub Type: Simple Standard Variation Positional Accuracy: Automatically positioned to the address Activity Code: 0.0 Associated Process Activity Description: Associated Process Primary Activity: N Activity Code: 1.1 A(1) (A) Activity Description: Combustion; Any Fuel Greater Or Equal To 50Mw Primary Activity: Y	A14SE (E)	879	2	531616 181724
4	<b>Integrated Pollution Prevention And Control</b> Name: Citigen (London) Ltd Location: Citigen (London) Uk Ltd, 47-53, Charterhouse Street,,, LONDON, EC1M 6PB Authority: Environment Agency, Thames Region Permit Reference: FP3030GR Original Permit Ref: Zp3431sz Effective Date: 2nd June 2009 <b>Status: Superseded By Variation</b> Application Type: Variation App. Sub Type: Simple Standard Variation Positional Accuracy: Automatically positioned to the address Activity Code: 0.0 Associated Process Activity Description: Associated Process Primary Activity: N Activity Code: 1.1 A(1) (A) Activity Description: Combustion; Any Fuel Greater Or Equal To 50Mw Primary Activity: Y	A14SE (E)	879	2	531616 181724
4	<b>Integrated Pollution Prevention And Control</b> Name: Citigen (London) Limited Location: Citigen (London) Uk Ltd, 47-53 Charterhouse Street, London, EC1M 2AQ Authority: Environment Agency - South East Region, North East Thames Area Permit Reference: ZP3431SZ Original Permit Ref: Zp3431sz Effective Date: 15th March 2007 <b>Status: Superseded By Variation</b> Application Type: Application App. Sub Type: New Positional Accuracy: Automatically positioned to the address Activity Code: 0.0 Associated Process Activity Description: Associated Process Primary Activity: N Activity Code: 1.1 A(1) (B) (I) Activity Description: Combustion; Recovered Oil Greater Or Equal To 3Mw But Less Than 50Mw Primary Activity: Y	A14SE (E)	879	2	531616 181724

Map ID	Details	Quadrant Reference (Compass Direction)	Estimated Distance From Site	Contact	NGR
4	<b>Integrated Pollution Prevention And Control</b> Name: Citigen (London) Limited Location: Citigen (London) UK LTD, 47-53, Charterhouse Street, London, EC1M 2AQ Authority: Environment Agency, Thames Region Permit Reference: ZP3431SZ Original Permit Ref: Zp3431sz Effective Date: 15th March 2007 <b>Status: Superseded By Variation</b> Application Type: Application App. Sub Type: New Positional Accuracy: Manually positioned to the address or location Activity Code: 1.1 A(1) (B) (I) Activity Description: Combustion; Recovered Oil Greater Or Equal To 3Mw But Less Than 50Mw Primary Activity: Y Activity Code: 0.0 Associated Process Activity Description: Associated Process Primary Activity: N	A14SE (E)	879	2	531616 181724
5	<b>Local Authority Pollution Prevention and Controls</b> Name: Matthew Daniel Dry Cleaners Ltd Location: 13 Theobalds Road, London, Wc1x 8sl Authority: London Borough of Camden, Pollution Projects Team Permit Reference: PPC/DC26 Dated: 24th January 2007 Process Type: Local Authority Pollution Prevention and Control Description: PG6/46 Dry cleaning <b>Status: Permitted</b> Positional Accuracy: Located by supplier to within 10m	A13SW (S)	207	3	530743 181846
6	<b>Local Authority Pollution Prevention and Controls</b> Name: Sue Smart Location: 86 Leather Lane, London, Ec1n 7tt Authority: London Borough of Camden, Pollution Projects Team Permit Reference: PPC/DC29 Dated: 26th February 2007 Process Type: Local Authority Pollution Prevention and Control Description: PG6/46 Dry cleaning <b>Status: Permitted</b> Positional Accuracy: Located by supplier to within 10m	A14SW (E)	440	3	531232 181968
7	<b>Local Authority Pollution Prevention and Controls</b> Name: Mastermelt Ltd Location: Baldwins Gardens, CAMDEN, EC1N 7RJ Authority: London Borough of Camden, Pollution Projects Team Permit Reference: Not Given Dated: 22nd June 1994 Process Type: Local Authority Air Pollution Control Description: PG2/1Furnaces for the extraction of non-ferrous metal from scrap <b>Status: Authorisation revokedRevoked</b> Positional Accuracy: Manually positioned to the road within the address or location	A14SW (SE)	451	3	531186 181818
8	<b>Local Authority Pollution Prevention and Controls</b> Name: Insitute of Child Health Location: University Of London, 30 Guildford Street, CAMDEN, WC1N 1EH Authority: London Borough of Camden, Pollution Projects Team Permit Reference: Not Given Dated: 17th November 1992 Process Type: Local Authority Air Pollution Control Description: PG5/1Clinical waste incineration processes under 1 tonne an hour <b>Status: Authorisation revokedRevoked</b> Positional Accuracy: Manually positioned to the road within the address or location	A12NE (W)	483	3	530304 182088
9	<b>Local Authority Pollution Prevention and Controls</b> Name: Capri Cleaners Location: 148 Southampton Row, London, Wc1b 5ag Authority: London Borough of Camden, Pollution Projects Team Permit Reference: PPC/DC23 Dated: 24th January 2007 Process Type: Local Authority Pollution Prevention and Control Description: PG6/46 Dry cleaning <b>Status: Permitted</b> Positional Accuracy: Located by supplier to within 10m	A12SE (W)	502	3	530303 181923
10	<b>Local Authority Pollution Prevention and Controls</b> Name: Mastermelt Location: Unit 211, 31-37 Leather Lane, Bloomsbury, LONDON, NW6 3BB Authority: London Borough of Camden, Pollution Projects Team Permit Reference: NOT GIVEN Dated: 22nd June 1994 Process Type: Local Authority Air Pollution Control Description: PG2/4 Iron, steel and non-ferrous metal foundry processes <b>Status: Authorised</b> Positional Accuracy: Manually positioned to the address or location	A14SW (SE)	505	3	531251 181824

Map ID	Details	Quadrant Reference (Compass Direction)	Estimated Distance From Site	Contact	NGR
11	<b>Local Authority Pollution Prevention and Controls</b> Name: Shell Location: 39-43 Kings Cross Road, London, WC1X 9LN Authority: London Borough of Camden, Pollution Projects Team Permit Reference: NOT GIVEN Dated: 23rd December 1998 Process Type: Local Authority Air Pollution Control Description: PG1/14 Petrol filling station <b>Status: Authorised</b> Positional Accuracy: Automatically positioned to the address	A18SE (N)	519	3	530889 182574
12	<b>Local Authority Pollution Prevention and Controls</b> Name: Mastermelts Ltd Location: 56 Hatton Garden, LONDON, EC1N 8HP Authority: London Borough of Camden, Pollution Projects Team Permit Reference: PPC11 Dated: 22nd June 1994 Process Type: Local Authority Pollution Prevention and Control Description: Part B - General Metal Process (No Specific Reference) <b>Status: Permitted</b> Positional Accuracy: Manually positioned to the address or location	A14SW (E)	520	3	531316 181986
13	<b>Local Authority Pollution Prevention and Controls</b> Name: Royal Dry Cleaners Location: 46 Roseberry Avenue, London Authority: London Borough of Islington, Environmental Health Department Permit Reference: PPC/DC34/07 Dated: 5th July 2007 Process Type: Local Authority Pollution Prevention and Control Description: PG6/46 Dry cleaning <b>Status: Permitted</b> Positional Accuracy: Manually positioned to the address or location	A19SW (NE)	541	4	531195 182430
14	<b>Local Authority Pollution Prevention and Controls</b> Name: Texaco Location: 71-79 Kings Cross Road, London, WC1X 9LN Authority: London Borough of Camden, Pollution Projects Team Permit Reference: Not Given Dated: 23rd December 1998 Process Type: Local Authority Air Pollution Control Description: PG1/14 Petrol filling station <b>Status: Site Closed</b> Positional Accuracy: Automatically positioned to the address	A18SE (N)	593	3	530802 182656
15	<b>Local Authority Pollution Prevention and Controls</b> Name: Holloway Dry Cleaners Location: 33-35 Exmouth Market, London Authority: London Borough of Islington, Environmental Health Department Permit Reference: PPC/DC27/07 Dated: 5th July 2007 Process Type: Local Authority Pollution Prevention and Control Description: PG6/46 Dry cleaning <b>Status: Site Closed</b> Positional Accuracy: Manually positioned to the address or location	A19SW (NE)	616	4	531254 182476
16	<b>Local Authority Pollution Prevention and Controls</b> Name: Totalfinaelf Location: 3-16 Woburn Place, London, Wc1 9lw Authority: London Borough of Camden, Pollution Projects Team Permit Reference: Not Given Dated: 1st April 1999 Process Type: Local Authority Air Pollution Control Description: PG1/14 Petrol filling station <b>Status: Site Closed</b> Positional Accuracy: Located by supplier to within 10m	A12NW (W)	726	3	530075 182204
17	<b>Local Authority Pollution Prevention and Controls</b> Name: Somerfield Clerkenwell Road Location: 96-100 Clerkenwell Road, LONDON, EC1M 5RJ Authority: London Borough of Islington, Environmental Health Department Permit Reference: PPC PERMIT-015 Dated: 26th November 1998 Process Type: Local Authority Pollution Prevention and Control Description: PG1/14 Petrol filling station <b>Status: Site Closed</b> Positional Accuracy: Automatically positioned to the address	A14NE (E)	798	4	531595 182127

Map ID	Details	Quadrant Reference (Compass Direction)	Estimated Distance From Site	Contact	NGR
18	<b>Local Authority Pollution Prevention and Controls</b> Name: Imperial Cancer Research Fund Location: Lincoln Inns Fields, WESTMINSTER, WC2A 3PX Authority: Westminster City Council, Environmental Health Department Permit Reference: Not Given Dated: 1st July 1992 Process Type: Local Authority Air Pollution Control Description: PG5/1 Clinical waste incineration processes under 1 tonne an hour <b>Status: Authorisation has expired</b> Positional Accuracy: Manually positioned to the address or location	A8SW (S)	798	5	530766 181250
19	<b>Local Authority Pollution Prevention and Controls</b> Name: Alex 24hr Dry Cleaners Location: 289 Grays Inn Road, London, Wc1x 8qf Authority: London Borough of Camden, Pollution Projects Team Permit Reference: PPC/DC4 Dated: 26th January 2007 Process Type: Local Authority Pollution Prevention and Control Description: PG6/46 Dry cleaning <b>Status: Permitted</b> Positional Accuracy: Located by supplier to within 10m	A18NW (N)	864	3	530467 182862
20	<b>Local Authority Pollution Prevention and Controls</b> Name: Adriana Dry Cleaners Location: 191 Kings Cross Road, London, Wc1x 9db Authority: London Borough of Camden, Pollution Projects Team Permit Reference: PPC/DC52 Dated: 1st January 2007 Process Type: Local Authority Pollution Prevention and Control Description: PG6/46 Dry cleaning <b>Status: Permitted</b> Positional Accuracy: Manually positioned to the address or location	A18NW (N)	944	3	530574 182981
21	<b>Local Authority Pollution Prevention and Controls</b> Name: Tuxedo Express Location: 40 Drury Lane, London, Wc2b 5rr Authority: Westminster City Council, Environmental Health Department Permit Reference: 07/14093/EE1EP Dated: 5th September 2007 Process Type: Local Authority Pollution Prevention and Control Description: PG6/46 Dry cleaning <b>Status: Permitted</b> Positional Accuracy: Manually positioned to the address or location	A7SE (SW)	951	5	530385 181187
	<b>Nearest Surface Water Feature</b>	A9SW (SE)	904	-	531363 181346
22	<b>Pollution Incidents to Controlled Waters</b> Property Type: Not Given Location: LONDON, WC1 Authority: Environment Agency, Thames Region Pollutant: Miscellaneous - Fire water / Foam Note: Not Supplied Incident Date: 6th January 1996 Incident Reference: SE960007 Catchment Area: Not Given Receiving Water: Not Given Cause of Incident: Not Given Incident Severity: Category 3 - Minor Incident Positional Accuracy: Located by supplier to within 100m	A8NW (SW)	453	2	530500 181700
23	<b>Pollution Incidents to Controlled Waters</b> Property Type: Not Given Location: ST PANCROS Authority: Environment Agency, Thames Region Pollutant: Unknown Sewage Note: Confirmed incident Incident Date: 10th January 1999 Incident Reference: THNE1999041585 Catchment Area: Not Given Receiving Water: Not Given Cause of Incident: Not Given Incident Severity: Category 3 - Minor Incident Positional Accuracy: Approximate location provided by supplier	A12SW (W)	787	2	530001 182001



Map ID	Details	Quadrant Reference (Compass Direction)	Estimated Distance From Site	Contact	NGR
24	<b>Pollution Incidents to Controlled Waters</b> Property Type: Not Given Location: LONDON, WC1 Authority: Environment Agency, Thames Region Pollutant: Oils - Unknown Note: Not Supplied Incident Date: 16th January 1996 Incident Reference: SE960017 Catchment Area: Not Given Receiving Water: Not Given Cause of Incident: Not Given Incident Severity: Category 3 - Minor Incident Positional Accuracy: Located by supplier to within 100m	A12NW (W)	937	2	529850 182100
25	<b>Registered Radioactive Substances</b> Name: Great Ormond Street Hospital For Children Nhs Trust Location: Great Ormond Street, LONDON, WC1N 3JH Authority: Environment Agency, Thames Region Permit Reference: CD1711 Dated: 24th November 2008 Process Type: Authorisation under S13 RSA for the disposal of Radioactive waste (was RSA60 S7) Description: Substantial variation to authorisation under RSA <b>Status: Application has been authorised and any conditions apply to the operatorAuthorised</b> Positional Accuracy: Automatically positioned to the address	A13SW (W)	254	2	530533 182041
25	<b>Registered Radioactive Substances</b> Name: Great Ormond Street Hospital For Children Nhs Trust Location: Great Ormond Street, LONDON, WC1N 3JH Authority: Environment Agency, Thames Region Permit Reference: CD1584 Dated: 24th November 2008 Process Type: Registration under S7 RSA for the keeping and use of Radioactive materials (was RSA60 S1) Description: Substantial variation to a registration under the Act of an open source which is also the subject of an authorisation <b>Status: Application has been authorised and any conditions apply to the operatorAuthorised</b> Positional Accuracy: Automatically positioned to the address	A13SW (W)	254	2	530533 182041
25	<b>Registered Radioactive Substances</b> Name: Great Ormond Street Hospital For Children Nhs Trust Location: Great Ormond Street, LONDON, WC1N 3JH Authority: Environment Agency, Thames Region Permit Reference: Bz9731 Dated: 5th January 2006 Process Type: Authorisation under S13 RSA for the disposal of Radioactive waste (was RSA60 S7) Description: Minor variation to authorisation under RSA <b>Status: Authorisation superseded by a substantial or non substantial variationSuperseded</b> Positional Accuracy: Manually positioned to the address or location	A13SW (W)	254	2	530533 182040
25	<b>Registered Radioactive Substances</b> Name: Great Ormond Street Hospital For Children Nhs Trust Location: Great Ormond Street, London, WC1N 3JH Authority: Environment Agency, Thames Region Permit Reference: Bx3783 Dated: 21st February 2005 Process Type: Authorisation under S13 RSA for the disposal of Radioactive waste (was RSA60 S7) Description: Substantial variation to authorisation under RSA <b>Status: Authorisation superseded by a substantial or non substantial variationSuperseded</b> Positional Accuracy: Automatically positioned to the address	A13SW (W)	254	2	530533 182041
25	<b>Registered Radioactive Substances</b> Name: Great Ormond Street Hospital For Children Nhs Trust Location: Great Ormond Street, London, WC1N 3JH Authority: Environment Agency, Thames Region Permit Reference: Bx3791 Dated: 21st February 2005 Process Type: Registration under S7 RSA for the keeping and use of Radioactive materials (was RSA60 S1) Description: Substantial variation to a registration under the Act of an open source which is also the subject of an authorisation <b>Status: Authorisation superseded by a substantial or non substantial variationSuperseded</b> Positional Accuracy: Automatically positioned to the address	A13SW (W)	254	2	530533 182041

Map ID	Details	Quadrant Reference (Compass Direction)	Estimated Distance From Site	Contact	NGR
25	<b>Registered Radioactive Substances</b> Name: Great Ormond Street Hospital For Children Nhs Trust Location: Great Ormond Street, London, WC1N 3JH Authority: Environment Agency, Thames Region Permit Reference: Bw7511 Dated: 1st December 2003 Process Type: Authorisation under S13 RSA for the disposal of Radioactive waste (was RSA60 S7) Description: Minor variation to authorisation under RSA <b>Status: Authorisation superseded by a substantial or non substantial variationSuperseded</b> Positional Accuracy: Automatically positioned to the address	A13SW (W)	254	2	530533 182041
25	<b>Registered Radioactive Substances</b> Name: Great Ormond Street Hospital For Children Nhs Trust Location: Great Ormond Street, LONDON, WC1N 3JH Authority: Environment Agency, Thames Region Permit Reference: BH0895 Dated: 11th January 2000 Process Type: Registration under S7 RSA for the keeping and use of Radioactive materials (was RSA60 S1) Description: Substantial variation to a registration under the Act of an open source which is also the subject of an authorisation <b>Status: Authorisation superseded by a substantial or non substantial variationSuperseded</b> Positional Accuracy: Automatically positioned to the address	A13SW (W)	254	2	530533 182041
25	<b>Registered Radioactive Substances</b> Name: Great Ormond Street Hosp. For Children Nhs Trust Location: Great Ormond Street, LONDON, WC1N 3JH Authority: Environment Agency, Thames Region Permit Reference: BG6243 Dated: 11th January 2000 Process Type: Authorisation under S13 RSA for the disposal of Radioactive waste (was RSA60 S7) Description: Authorisation under RSA <b>Status: Authorisation superseded by a substantial or non substantial variationSuperseded</b> Positional Accuracy: Automatically positioned to the address	A13SW (W)	254	2	530533 182036
26	<b>Registered Radioactive Substances</b> Name: Institute Of Child Health Location: 30, Guilford Street, London, WC1N 1EH Authority: Environment Agency, Thames Region Permit Reference: CA9988 Dated: 20th February 2007 Process Type: Authorisation under S13 RSA for the disposal of Radioactive waste (was RSA60 S7) Description: Minor variation to an authorisation under S13 or S14 RSA in respect of a registration under S7 when Technetium 99M is used being =< 10 gigabecquerels <b>Status: Application has been authorised and any conditions apply to the operatorAuthorised</b> Positional Accuracy: Automatically positioned to the address	A13NW (W)	285	2	530518 182154
26	<b>Registered Radioactive Substances</b> Name: Institute Of Child Health Location: 30, Guilford Street, LONDON, WC1N 1EH Authority: Environment Agency, Thames Region Permit Reference: Bz9979 Dated: 4th January 2006 Process Type: Authorisation under S13 RSA for the disposal of Radioactive waste (was RSA60 S7) Description: Minor variation to authorisation under RSA <b>Status: Authorisation superseded by a substantial or non substantial variationSuperseded</b> Positional Accuracy: Automatically positioned to the address	A13NW (W)	285	2	530518 182154
26	<b>Registered Radioactive Substances</b> Name: Institute Of Child Health Location: 30 Guilford Street, London, WC1N 1EH Authority: Environment Agency, Thames Region Permit Reference: Bw7244 Dated: 1st December 2003 Process Type: Authorisation under S13 RSA for the disposal of Radioactive waste (was RSA60 S7) Description: Minor variation to authorisation under RSA <b>Status: Authorisation superseded by a substantial or non substantial variationSuperseded</b> Positional Accuracy: Automatically positioned to the address	A13NW (W)	285	2	530518 182154

Map ID	Details	Quadrant Reference (Compass Direction)	Estimated Distance From Site	Contact	NGR
26	<b>Registered Radioactive Substances</b> Name: Institute Of Child Health Location: Hospital For Sick Children, 30 Guilford Street, LONDON, WC1N 1EH Authority: Environment Agency, Thames Region Permit Reference: AH9863 Dated: 24th August 1993 Process Type: Registration under S7 RSA for the keeping and use of Radioactive materials (was RSA60 S1) Description: Registration under the Act of an open source which is also the subject of an authorisation <b>Status:</b> <b>Authorisation superseded by a substantial or non substantial variationSuperseded</b> Positional Accuracy: Automatically positioned to the address	A13NW (W)	285	2	530518 182154
27	<b>Registered Radioactive Substances</b> Name: Hospital For Sick Children Location: Great Ormond Street, LONDON, Greater London, WC1N 3JH Authority: Environment Agency, Thames Region Permit Reference: AF1772 Dated: 26th June 1993 Process Type: Authorisation under S13 RSA for the disposal of Radioactive waste (was RSA60 S7) Description: Substantial variation to authorisation under RSA <b>Status:</b> <b>Application has been authorised and any conditions apply to the operatorAuthorised</b> Positional Accuracy: Unknown	A13SW (W)	309	2	530478 182032
27	<b>Registered Radioactive Substances</b> Name: Hospital For Sick Children Location: Great Ormond Street, LONDON, Greater London, WC1N 3JH Authority: Environment Agency, Thames Region Permit Reference: AB5431 Dated: 20th July 1991 Process Type: Authorisation under S13 RSA for the disposal of Radioactive waste (was RSA60 S7) Description: Authorisation under RSA dated pre April 1991 <b>Status:</b> <b>Authorisation superseded by a substantial or non substantial variationSuperseded</b> Positional Accuracy: Unknown	A13SW (W)	323	2	530466 182020
28	<b>Registered Radioactive Substances</b> Name: Great Ormond Street Hospital For Children Nhs Trust Location: Great Ormond Street, LONDON, Greater London, WC1N 3JH Authority: Environment Agency, Thames Region Permit Reference: AB5415 Dated: 6th November 1991 Process Type: Registration under S7 RSA for the keeping and use of Radioactive materials (was RSA60 S1) Description: Registration under the Act of an open source which is also the subject of an authorisation dated pre April 1991 <b>Status:</b> <b>Authorisation superseded by a substantial or non substantial variationSuperseded</b> Positional Accuracy: Unknown	A12SE (W)	334	2	530453 182045
29	<b>Registered Radioactive Substances</b> Name: Institute Of Child Health Location: 30 Guilford Street, LONDON, Greater London, WC1N 1EH Authority: Environment Agency, Thames Region Permit Reference: AU3405 Dated: 22nd March 1996 Process Type: Registration under S7 RSA for the keeping and use of Radioactive materials (was RSA60 S1) Description: Substantial variation to a registration under the Act of an open source which is also the subject of an authorisation <b>Status:</b> <b>Application has been authorised and any conditions apply to the operatorAuthorised</b> Positional Accuracy: Unknown	A12NE (W)	384	2	530405 182105
29	<b>Registered Radioactive Substances</b> Name: Institute Of Child Health Location: 30 Guilford Street, LONDON, Greater London, WC1N 1EH Authority: Environment Agency, Thames Region Permit Reference: AH9871 Dated: 1st September 1993 Process Type: Authorisation under S13 RSA for the disposal of Radioactive waste (was RSA60 S7) Description: Authorisation under RSA <b>Status:</b> <b>Authorisation superseded by a substantial or non substantial variationSuperseded</b> Positional Accuracy: Unknown	A12NE (W)	384	2	530405 182100

Map ID	Details	Quadrant Reference (Compass Direction)	Estimated Distance From Site	Contact	NGR
29	<b>Registered Radioactive Substances</b> Name: Institute Of Child Health Location: 30 Guilford Street, LONDON, Greater London, WC1N 1EH Authority: Environment Agency, Thames Region Permit Reference: AB6497 Dated: 20th July 1991 Process Type: Authorisation under S13 RSA for the disposal of Radioactive waste (was RSA60 S7) Description: Authorisation under RSA dated pre April 1991 <b>Status: Authorisation either revoked or cancelledCancelled</b> Positional Accuracy: Unknown	A12NE (W)	388	2	530400 182095
29	<b>Registered Radioactive Substances</b> Name: Institute Of Child Health Location: 30 Guilford Street, LONDON, WC1N 1EH Authority: Environment Agency, Thames Region Permit Reference: BA3560 Dated: 26th March 1998 Process Type: Authorisation under S13 RSA for the disposal of Radioactive waste (was RSA60 S7) Description: Minor variation to authorisation under RSA <b>Status: Authorisation superseded by a substantial or non substantial variationSuperseded</b> Positional Accuracy: Unknown	A12NE (W)	394	2	530395 182105
30	<b>Registered Radioactive Substances</b> Name: Eastman Dental Hospital Location: 256 Grays Inn Road, LONDON, Greater London, WC1X 8LD Authority: Environment Agency, Thames Region Permit Reference: AW6723 Dated: 15th October 1996 Process Type: Registration under S7 RSA for the keeping and use of Radioactive materials (was RSA60 S1) Description: Substantial variation to a registration under the Act of an open source which is also the subject of an authorisation <b>Status: Authorisation either revoked or cancelledCancelled</b> Positional Accuracy: Unknown	A18SW (N)	387	2	530720 182443
30	<b>Registered Radioactive Substances</b> Name: Eastman Dental Institute And Hospital Location: 256 Grays Inn Road, LONDON, Greater London, WC1X 8LD Authority: Environment Agency, Thames Region Permit Reference: AA1783 Dated: 30th October 1991 Process Type: Authorisation under S13 RSA for the disposal of Radioactive waste (was RSA60 S7) Description: Authorisation under RSA dated pre April 1991 <b>Status: Authorisation superseded by a substantial or non substantial variationSuperseded</b> Positional Accuracy: Unknown	A18SW (N)	388	2	530715 182443
30	<b>Registered Radioactive Substances</b> Name: University College London Location: 256, Gray's Inn Road, LONDON, WC1X 8LD Authority: Environment Agency, Thames Region Permit Reference: Ca0034 Dated: 4th January 2006 Process Type: Authorisation under S13 RSA for the disposal of Radioactive waste (was RSA60 S7) Description: Minor variation to authorisation under RSA <b>Status: Application has been authorised and any conditions apply to the operatorAuthorised</b> Positional Accuracy: Automatically positioned to the address	A18SW (N)	393	2	530723 182449
30	<b>Registered Radioactive Substances</b> Name: University College London Location: Eastman Dental Institute, 256 Gray's Inn Road, LONDON, WC1X 8LD Authority: Environment Agency, Thames Region Permit Reference: Bu7464 Dated: 27th September 2004 Process Type: Registration under S7 RSA for the keeping and use of Radioactive materials (was RSA60 S1) Description: Registration under the Act of an open source which is also the subject of an authorisation <b>Status: Application has been authorised and any conditions apply to the operatorAuthorised</b> Positional Accuracy: Automatically positioned to the address	A18SW (N)	393	2	530723 182449

Map ID	Details	Quadrant Reference (Compass Direction)	Estimated Distance From Site	Contact	NGR
30	<b>Registered Radioactive Substances</b> Name: University College London Location: Eastman Dental Institute, 256 Gray's Inn Road, LONDON, WC1X 8LD Authority: Environment Agency, Thames Region Permit Reference: Bu7456 Dated: 27th September 2004 Process Type: Authorisation under S13 RSA for the disposal of Radioactive waste (was RSA60 S7) Description: Authorisation under RSA <b>Status: Authorisation superseded by a substantial or non substantial variationSuperseded</b> Positional Accuracy: Automatically positioned to the address	A18SW (N)	393	2	530723 182449
30	<b>Registered Radioactive Substances</b> Name: Eastman Dental Hospital Location: Eastman Dental Institute, 256 Gray's Inn Road, LONDON, WC1X 8LD Authority: Environment Agency, Thames Region Permit Reference: AW6731 Dated: 15th October 1996 Process Type: Authorisation under S13 RSA for the disposal of Radioactive waste (was RSA60 S7) Description: Substantial variation to authorisation under RSA <b>Status: Authorisation either revoked or cancelledCancelled</b> Positional Accuracy: Automatically positioned to the address	A18SW (N)	393	2	530723 182449
30	<b>Registered Radioactive Substances</b> Name: Eastman Dental Hospital Location: 256 Grays Inn Road, LONDON, Greater London, WC1X 8LD Authority: Environment Agency, Thames Region Permit Reference: AA1775 Dated: 30th October 1991 Process Type: Registration under S7 RSA for the keeping and use of Radioactive materials (was RSA60 S1) Description: Registration under the Act of an open source which is also the subject of an authorisation dated pre April 1991 <b>Status: Authorisation superseded by a substantial or non substantial variationSuperseded</b> Positional Accuracy: Unknown	A18SW (N)	393	2	530715 182448
31	<b>Registered Radioactive Substances</b> Name: University College London Location: Queen Square, London, WC1N 3BG Authority: Environment Agency, Thames Region Permit Reference: Bw3222 Dated: 4th August 2004 Process Type: Registration under S7 RSA for the keeping and use of Radioactive materials (was RSA60 S1) Description: Discretionary registration under the Act of an open source which is also the subject of an authorisation <b>Status: Application has been authorised and any conditions apply to the operatorAuthorised</b> Positional Accuracy: Automatically positioned to the address	A12SE (W)	412	2	530375 182032
31	<b>Registered Radioactive Substances</b> Name: National Hospital For Neurology And Neurosurgery Location: Queen Square, LONDON, WC1N 3BG Authority: Environment Agency, Thames Region Permit Reference: AW7223 Dated: 15th October 1996 Process Type: Authorisation under S13 RSA for the disposal of Radioactive waste (was RSA60 S7) Description: Authorisation under RSA <b>Status: Authorisation either revoked or cancelledCancelled</b> Positional Accuracy: Automatically positioned to the address	A12SE (W)	412	2	530375 182032
32	<b>Registered Radioactive Substances</b> Name: Institute Of Neurology Location: Institute Of Neurology, Queen Square, London, WC1N 3BG Authority: Environment Agency, Thames Region Permit Reference: Bz9944 Dated: 4th January 2006 Process Type: Authorisation under S13 RSA for the disposal of Radioactive waste (was RSA60 S7) Description: Minor variation to authorisation under RSA <b>Status: Application has been authorised and any conditions apply to the operatorAuthorised</b> Positional Accuracy: Automatically positioned to the address	A12SE (W)	476	2	530314 182002

Map ID	Details	Quadrant Reference (Compass Direction)	Estimated Distance From Site	Contact	NGR
32	<b>Registered Radioactive Substances</b> Name: Institute Of Neurology Location: Institute Of Neurology, Queen Square, London, WC1N 3BG Authority: Environment Agency, Thames Region Permit Reference: Bw3206 Dated: 3rd August 2004 Process Type: Authorisation under S13 RSA for the disposal of Radioactive waste (was RSA60 S7) Description: Substantial variation to authorisation under RSA <b>Status: Authorisation superseded by a substantial or non substantial variationSuperseded</b> Positional Accuracy: Automatically positioned to the address	A12SE (W)	476	2	530314 182002
32	<b>Registered Radioactive Substances</b> Name: Institute Of Neurology Location: Institute Of Neurology, Queen Square, London, WC1N 3BG Authority: Environment Agency, Thames Region Permit Reference: Bw7350 Dated: 1st December 2003 Process Type: Authorisation under S13 RSA for the disposal of Radioactive waste (was RSA60 S7) Description: Minor variation to authorisation under RSA <b>Status: Authorisation superseded by a substantial or non substantial variationSuperseded</b> Positional Accuracy: Automatically positioned to the address	A12SE (W)	476	2	530314 182002
32	<b>Registered Radioactive Substances</b> Name: Institute Of Neurology Location: Institute Of Neurology, Queen Square, London, WC1N 3BG Authority: Environment Agency, Thames Region Permit Reference: AR3488 Dated: 26th July 1995 Process Type: Authorisation under S13 RSA for the disposal of Radioactive waste (was RSA60 S7) Description: Authorisation under RSA <b>Status: Authorisation superseded by a substantial or non substantial variationSuperseded</b> Positional Accuracy: Automatically positioned to the address	A12SE (W)	476	2	530314 182002
33	<b>Registered Radioactive Substances</b> Name: University College London Location: Queen Square House, 12 Queen Square, LONDON, Greater London, WC1N 3AR Authority: Environment Agency, Thames Region Permit Reference: AR3500 Dated: 26th July 1995 Process Type: Registration under S7 RSA for the keeping and use of Radioactive materials (was RSA60 S1) Description: Registration under the Act of an open source which is also the subject of an authorisation <b>Status: Authorisation superseded by a substantial or non substantial variationSuperseded</b> Positional Accuracy: Manually positioned to the address or location	A12NE (W)	476	2	530310 182056
34	<b>Registered Radioactive Substances</b> Name: University Of London Location: 29/39 Brunswick Square, LONDON, WC1N 1AX Authority: Environment Agency, Thames Region Permit Reference: BA2156 Dated: 20th February 1998 Process Type: Authorisation under S13 RSA for the disposal of Radioactive waste (was RSA60 S7) Description: Minor variation to authorisation under RSA <b>Status: Authorisation superseded by a substantial or non substantial variationSuperseded</b> Positional Accuracy: Unknown	A12NE (NW)	516	2	530357 182344
34	<b>Registered Radioactive Substances</b> Name: University Of London Location: The School Of Pharmacy, 29-39 Brunswick Square, LONDON, Greater London, WC1N 1AX Authority: Environment Agency, Thames Region Permit Reference: AC4554 Dated: 31st March 1991 Process Type: Authorisation under S13 RSA for the disposal of Radioactive waste (was RSA60 S7) Description: Authorisation under RSA <b>Status: Authorisation superseded by a substantial or non substantial variationSuperseded</b> Positional Accuracy: Unknown	A12NE (NW)	520	2	530352 182344



Map ID	Details	Quadrant Reference (Compass Direction)	Estimated Distance From Site	Contact	NGR
34	<b>Registered Radioactive Substances</b> Name: The School Of Pharmacy Location: University Of London, 29-39 Brunswick Square, LONDON, WC1N 1AX Authority: Environment Agency, Thames Region Permit Reference: CC7331 Dated: 30th July 2008 Process Type: Registration under S7 RSA for the keeping and use of Radioactive materials (was RSA60 S1) Description: Minor variation to a registration under the Act of an open source which is also the subject of an authorisation <b>Status: Application has been authorised and any conditions apply to the operatorAuthorised</b> Positional Accuracy: Manually positioned to the address or location	A12NE (NW)	530	2	530348 182356
34	<b>Registered Radioactive Substances</b> Name: University Of London Location: 29-39, Brunswick Square, LONDON, WC1N 1AX Authority: Environment Agency, Thames Region Permit Reference: Ca0727 Dated: 5th January 2006 Process Type: Authorisation under S13 RSA for the disposal of Radioactive waste (was RSA60 S7) Description: Minor variation to authorisation under RSA <b>Status: Application has been authorised and any conditions apply to the operatorAuthorised</b> Positional Accuracy: Automatically positioned to the address	A12NE (NW)	530	2	530349 182356
34	<b>Registered Radioactive Substances</b> Name: University Of London Location: 29-39 Brunswick Square, LONDON, WC1N 1AX Authority: Environment Agency, Thames Region Permit Reference: Bw6965 Dated: 1st December 2003 Process Type: Authorisation under S13 RSA for the disposal of Radioactive waste (was RSA60 S7) Description: Minor variation to authorisation under RSA <b>Status: Authorisation superseded by a substantial or non substantial variationSuperseded</b> Positional Accuracy: Automatically positioned to the address	A12NE (NW)	530	2	530349 182356
35	<b>Registered Radioactive Substances</b> Name: University Of London Location: 29-39 Brunswick Square, LONDON, Greater London, WC1N 1AX Authority: Environment Agency, Thames Region Permit Reference: AR0756 Dated: 26th June 1995 Process Type: Authorisation under S13 RSA for the disposal of Radioactive waste (was RSA60 S7) Description: Substantial variation to authorisation under RSA <b>Status: Authorisation superseded by a substantial or non substantial variationSuperseded</b> Positional Accuracy: Unknown	A12NE (NW)	541	2	530300 182295
36	<b>Registered Radioactive Substances</b> Name: York Cameras (London) Ltd Location: 1 Southampton Row, Victoria Colonnade, LONDON, Greater London, WC1B 5HP Authority: Environment Agency, Thames Region Permit Reference: AR3933 Dated: 1st April 1991 Process Type: Authorisation under S13 RSA for the disposal of Radioactive waste (was RSA60 S7) Description: Authorisation under RSA <b>Status: Authorisation either revoked or cancelledCancelled</b> Positional Accuracy: Unknown	A8NW (SW)	584	2	530487 181549
37	<b>Registered Radioactive Substances</b> Name: University College London Location: 1, Wakefield Street, LONDON, WC1N 1PJ Authority: Environment Agency, Thames Region Permit Reference: Bz9952 Dated: 4th January 2006 Process Type: Authorisation under S13 RSA for the disposal of Radioactive waste (was RSA60 S7) Description: Minor variation to authorisation under RSA <b>Status: Application has been authorised and any conditions apply to the operatorAuthorised</b> Positional Accuracy: Automatically positioned to the address	A17SE (NW)	613	2	530319 182454



Map ID	Details	Quadrant Reference (Compass Direction)	Estimated Distance From Site	Contact	NGR
37	<b>Registered Radioactive Substances</b> Name: University College London Location: 1 Wakefield Street, London, WC1N 1PJ Authority: Environment Agency, Thames Region Permit Reference: Bw9905 Dated: 22nd July 2004 Process Type: Registration under S7 RSA for the keeping and use of Radioactive materials (was RSA60 S1) Description: Registration under the Act of an open source which is also the subject of an authorisation <b>Status: Application has been authorised and any conditions apply to the operatorAuthorised</b> Positional Accuracy: Automatically positioned to the address	A17SE (NW)	613	2	530319 182454
37	<b>Registered Radioactive Substances</b> Name: University College London Location: 1 Wakefield Street, London, WC1N 1PJ Authority: Environment Agency, Thames Region Permit Reference: Bw3192 Dated: 22nd July 2004 Process Type: Authorisation under S13 RSA for the disposal of Radioactive waste (was RSA60 S7) Description: Authorisation under RSA <b>Status: Authorisation superseded by a substantial or non substantial variationSuperseded</b> Positional Accuracy: Automatically positioned to the address	A17SE (NW)	613	2	530319 182454
37	<b>Registered Radioactive Substances</b> Name: Institute Of Neurology Location: 1 Wakefield Street, LONDON, Greater London, WC1N 1PJ Authority: Environment Agency, Thames Region Permit Reference: AD2611 Dated: 31st March 1991 Process Type: Authorisation under S13 RSA for the disposal of Radioactive waste (was RSA60 S7) Description: Authorisation under RSA <b>Status: Authorisation either revoked or cancelledCancelled</b> Positional Accuracy: Automatically positioned to the address	A17SE (NW)	613	2	530319 182454
37	<b>Registered Radioactive Substances</b> Name: Astra Neuroscience Research Unit Location: 1 Wakefield Street, LONDON, Greater London, WC1N 1PJ Authority: Environment Agency, Thames Region Permit Reference: AP8799 Dated: 16th June 1995 Process Type: Authorisation under S13 RSA for the disposal of Radioactive waste (was RSA60 S7) Description: Substantial variation to authorisation under RSA <b>Status: Authorisation either revoked or cancelledCancelled</b> Positional Accuracy: Unknown	A17SE (NW)	621	2	530322 182470
37	<b>Registered Radioactive Substances</b> Name: Astra Neuroscience Research Unit Location: 1 Wakefield Street, LONDON, Greater London, WC1N 1PJ Authority: Environment Agency, Thames Region Permit Reference: AC1415 Dated: 31st March 1991 Process Type: Authorisation under S13 RSA for the disposal of Radioactive waste (was RSA60 S7) Description: Authorisation under RSA <b>Status: Authorisation superseded by a substantial or non substantial variationSuperseded</b> Positional Accuracy: Unknown	A17SE (NW)	625	2	530319 182472
37	<b>Registered Radioactive Substances</b> Name: University College London Location: 1 Wakefield Street, LONDON, Greater London, WC1N 1PJ Authority: Environment Agency, Thames Region Permit Reference: AT6611 Dated: 4th March 1996 Process Type: Registration under S7 RSA for the keeping and use of Radioactive materials (was RSA60 S1) Description: Substantial variation to a registration under the Act of an open source which is also the subject of an authorisation <b>Status: Authorisation superseded by a substantial or non substantial variationSuperseded</b> Positional Accuracy: Manually positioned to the address or location	A17SE (NW)	633	2	530309 182474

Map ID	Details	Quadrant Reference (Compass Direction)	Estimated Distance From Site	Contact	NGR
37	<b>Registered Radioactive Substances</b> Name: Institute Of Neurology Location: 1 Wakefield Street, LONDON, Greater London, WC1N 1PJ Authority: Environment Agency, Thames Region Permit Reference: AA1007 Dated: 22nd November 1991 Process Type: Authorisation under S13 RSA for the disposal of Radioactive waste (was RSA60 S7) Description: Substantial variation to authorisation under RSA <b>Status: Authorisation either revoked or cancelledCancelled</b> Positional Accuracy: Manually positioned to the address or location	A17SE (NW)	633	2	530309 182474
37	<b>Registered Radioactive Substances</b> Name: Institute Of Neurology Location: 1 Wakefield Street, LONDON, Greater London, WC1N 1PJ Authority: Environment Agency, Thames Region Permit Reference: AD2646 Dated: 31st March 1991 Process Type: Not Supplied Description: Authorisation under RSA <b>Status: Authorisation superseded by a substantial or non substantial variationSuperseded</b> Positional Accuracy: Manually positioned to the address or location	A17SE (NW)	633	2	530309 182474
38	<b>Registered Radioactive Substances</b> Name: Institute Of Ophthalmology Location: Albany House, 41-45 Judd Street, LONDON, Greater London, WC1H 9QS Authority: Environment Agency, Thames Region Permit Reference: AC5402 Dated: 31st March 1991 Process Type: Authorisation under S13 RSA for the disposal of Radioactive waste (was RSA60 S7) Description: Authorisation under RSA <b>Status: Authorisation either revoked or cancelledCancelled</b> Positional Accuracy: Unknown	A17SE (NW)	696	2	530238 182486
39	<b>Registered Radioactive Substances</b> Name: Cancer Research Uk Location: 61, Lincolns Inn Fields, Holburn, LONDON, WC2A 3PX Authority: Environment Agency, Thames Region Permit Reference: AL1032 Dated: 31st March 1991 Process Type: Registration under S7 RSA for the keeping and use of Radioactive materials (was RSA60 S1) Description: Registration under the Act of an open source which is also the subject of an authorisation dated pre April 1991 <b>Status: Authorisation superseded by a substantial or non substantial variationSuperseded</b> Positional Accuracy: Manually positioned to the address or location	A8SW (S)	722	2	530630 181344
40	<b>Registered Radioactive Substances</b> Name: Royal College Of Surgeons Of England Location: Department Of Biophysics, 35-43 Lincolns Inn Fields, LONDON, Greater London, WC2A 3PN Authority: Environment Agency, Thames Region Permit Reference: AD6765 Dated: 31st March 1991 Process Type: Authorisation under S13 RSA for the disposal of Radioactive waste (was RSA60 S7) Description: Authorisation under RSA <b>Status: Authorisation either revoked or cancelledCancelled</b> Positional Accuracy: Manually positioned to the address or location	A8SE (S)	764	2	530822 181284
41	<b>Registered Radioactive Substances</b> Name: University College London Location: The Ear Institute, 330 - 336 Grays Inn Road, LONDON, WC1X 8EE Authority: Environment Agency, Thames Region Permit Reference: Bz9995 Dated: 4th January 2006 Process Type: Authorisation under S13 RSA for the disposal of Radioactive waste (was RSA60 S7) Description: Minor variation to authorisation under RSA <b>Status: Application has been authorised and any conditions apply to the operatorAuthorised</b> Positional Accuracy: Manually positioned to the address or location	A18NW (N)	775	2	530561 182802

Map ID	Details	Quadrant Reference (Compass Direction)	Estimated Distance From Site	Contact	NGR
41	<b>Registered Radioactive Substances</b> Name: University College London Location: The Ear Institute, 330 - 336 Grays Inn Road, London, WC1X 8EE Authority: Environment Agency, Thames Region Permit Reference: Bz0793 Dated: 14th July 2005 Process Type: Authorisation under S13 RSA for the disposal of Radioactive waste (was RSA60 S7) Description: Minor variation to authorisation under RSA <b>Status: Authorisation superseded by a substantial or non substantial variationSuperseded</b> Positional Accuracy: Manually positioned to the address or location	A18NW (N)	775	2	530562 182802
41	<b>Registered Radioactive Substances</b> Name: University College London Location: The Ear Institute, 330 - 336 Grays Inn Road, London, WC1X 8EE Authority: Environment Agency, Thames Region Permit Reference: Bz0840 Dated: 14th July 2005 Process Type: Registration under S7 RSA for the keeping and use of Radioactive materials (was RSA60 S1) Description: Minor variation to a registration under the Act of an open source which is also the subject of an authorisation <b>Status: Application has been authorised and any conditions apply to the operatorAuthorised</b> Positional Accuracy: Manually positioned to the address or location	A18NW (N)	775	2	530562 182802
41	<b>Registered Radioactive Substances</b> Name: University College London Location: The Ear Institute, 330 - 336 Grays Inn Road, London, WC1X 8EE Authority: Environment Agency, Thames Region Permit Reference: Bx6669 Dated: 22nd July 2004 Process Type: Registration under S7 RSA for the keeping and use of Radioactive materials (was RSA60 S1) Description: Registration under the Act of an open source which is also the subject of an authorisation <b>Status: Authorisation superseded by a substantial or non substantial variationSuperseded</b> Positional Accuracy: Manually positioned to the address or location	A18NW (N)	809	2	530540 182830
41	<b>Registered Radioactive Substances</b> Name: University College London Location: The Ear Institute, 330 - 336 Grays Inn Road, London, WC1X 8EE Authority: Environment Agency, Thames Region Permit Reference: Bx6022 Dated: 22nd July 2004 Process Type: Authorisation under S13 RSA for the disposal of Radioactive waste (was RSA60 S7) Description: Authorisation under RSA <b>Status: Authorisation superseded by a substantial or non substantial variationSuperseded</b> Positional Accuracy: Manually positioned to the address or location	A18NW (N)	809	2	530540 182830
42	<b>Registered Radioactive Substances</b> Name: Imperial Cancer Research Fund Location: P O Box 123, 44 Lincolns Inn Fields, LONDON, Greater London, WC2A 3PX Authority: Environment Agency, Thames Region Permit Reference: AL1059 Dated: 31st March 1991 Process Type: Authorisation under S13 RSA for the disposal of Radioactive waste (was RSA60 S7) Description: Authorisation under RSA dated pre April 1991 <b>Status: Authorisation superseded by a substantial or non substantial variationSuperseded</b> Positional Accuracy: Manually positioned to the address or location	A8SW (S)	778	2	530777 181270
42	<b>Registered Radioactive Substances</b> Name: Cancer Research UK Location: Health And Safety Department, Room A5 Cancer Research UK, 44 Lincolns Inn Fields, London, WC2A 3PX Authority: Environment Agency, Thames Region Permit Reference: CB9487 Dated: 28th April 2008 Process Type: Registration under S7 RSA for the keeping and use of Radioactive materials (was RSA60 S1) Description: Minor variation to a registration under the Act of an open source which is also the subject of an authorisation <b>Status: Application has been authorised and any conditions apply to the operatorAuthorised</b> Positional Accuracy: Manually positioned to the address or location	A8SW (S)	796	2	530769 181252

Map ID	Details	Quadrant Reference (Compass Direction)	Estimated Distance From Site	Contact	NGR
42	<b>Registered Radioactive Substances</b> Name: Cancer Research Uk Location: 44 Lincolns Inn Fields, Holborn, London, WC2A 3PX Authority: Environment Agency, Thames Region Permit Reference: CB9495 Dated: 28th April 2008 Process Type: Authorisation under S13 RSA for the disposal of Radioactive waste (was RSA60 S7) Description: Minor variation to authorisation under RSA <b>Status: Application has been authorised and any conditions apply to the operatorAuthorised</b> Positional Accuracy: Manually positioned to the address or location	A8SW (S)	796	2	530769 181252
42	<b>Registered Radioactive Substances</b> Name: Cancer Research Uk Location: 44, Lincolns Inn Fields, Holburn, LONDON, WC2A 3PX Authority: Environment Agency, Thames Region Permit Reference: Br7674 Dated: 24th May 2002 Process Type: Authorisation under S13 RSA for the disposal of Radioactive waste (was RSA60 S7) Description: Discretionary authorisation under RSA <b>Status: Authorisation superseded by a substantial or non substantial variationSuperseded</b> Positional Accuracy: Manually positioned to the address or location	A8SW (S)	797	2	530770 181251
42	<b>Registered Radioactive Substances</b> Name: Cancer Research Uk Location: 44, Lincolns Inn Fields, Holburn, LONDON, WC2A 3PX Authority: Environment Agency, Thames Region Permit Reference: AL1113 Dated: 26th August 1994 Process Type: Authorisation under S13 RSA for the disposal of Radioactive waste (was RSA60 S7) Description: Substantial variation to authorisation under RSA <b>Status: Authorisation superseded by a substantial or non substantial variationSuperseded</b> Positional Accuracy: Manually positioned to the address or location	A8SW (S)	797	2	530770 181251
42	<b>Registered Radioactive Substances</b> Name: Cancer Research Uk Location: Health And Safety Department, Room A5 Cancer Research Uk, 44 Lincolns Inn Fields, London, WC2A 3PX Authority: Environment Agency, Thames Region Permit Reference: Br7755 Dated: 24th May 2002 Process Type: Registration under S7 RSA for the keeping and use of Radioactive materials (was RSA60 S1) Description: Discretionary registration under the Act of an open source which is also the subject of an authorisation <b>Status: Authorisation superseded by a substantial or non substantial variationSuperseded</b> Positional Accuracy: Manually positioned to the address or location	A8SW (S)	799	2	530764 181249
42	<b>Registered Radioactive Substances</b> Name: Cancer Research Uk Location: 44, Lincolns Inn Fields, Holburn, LONDON, WC2A 3PX Authority: Environment Agency, Thames Region Permit Reference: AZ4093 Dated: 24th October 1997 Process Type: Authorisation under S13 RSA for the disposal of Radioactive waste (was RSA60 S7) Description: Minor variation to authorisation under RSA <b>Status: Authorisation superseded by a new applicationSuperseded</b> Positional Accuracy: Manually positioned to the address or location	A8SW (S)	799	2	530765 181249
42	<b>Registered Radioactive Substances</b> Name: Cancer Research Uk Location: Health And Safety Department, Room A5 Cancer Research Uk, 44 Lincolns Inn Fields, London, WC2A 3PX Authority: Environment Agency, Thames Region Permit Reference: AL1105 Dated: 31st January 1994 Process Type: Registration under S7 RSA for the keeping and use of Radioactive materials (was RSA60 S1) Description: Substantial variation to a registration under the Act of an open source which is also the subject of an authorisation <b>Status: Authorisation superseded by a new applicationSuperseded</b> Positional Accuracy: Manually positioned to the address or location	A8SW (S)	799	2	530764 181249

Map ID	Details	Quadrant Reference (Compass Direction)	Estimated Distance From Site	Contact	NGR
42	<b>Registered Radioactive Substances</b> Name: Cancer Research Uk Location: 44 Lincolns Inn Fields, Holborn, LONDON, WC2A 3PX Authority: Environment Agency, Thames Region Permit Reference: Ca0735 Dated: 5th January 2006 Process Type: Authorisation under S13 RSA for the disposal of Radioactive waste (was RSA60 S7) Description: Minor variation to authorisation under RSA <b>Status: Authorisation superseded by a substantial or non substantial variationSuperseded</b> Positional Accuracy: Manually positioned to the address or location	A8SW (S)	800	2	530764 181248
43	<b>Registered Radioactive Substances</b> Name: University College London Location: Bedford Way, LONDON, Greater London, WC1H 0AP Authority: Environment Agency, Thames Region Permit Reference: AU1577 Dated: 15th January 1996 Process Type: Authorisation under S13 RSA for the disposal of Radioactive waste (was RSA60 S7) Description: Minor variation to authorisation under RSA <b>Status: Authorisation superseded by a substantial or non substantial variationSuperseded</b> Positional Accuracy: Automatically positioned to the address	A12NW (W)	859	2	529934 182166
44	<b>Registered Radioactive Substances</b> Name: British Museum Location: Csr And P And E, Great Russell Street, LONDON, WC1B 3DG Authority: Environment Agency, Thames Region Permit Reference: Bz9723 Dated: 5th January 2006 Process Type: Authorisation under S13 RSA for the disposal of Radioactive waste (was RSA60 S7) Description: Minor variation to an authorisation under S13 or S14 RSA in respect of a registration under S7 or S10 RSA where the sum of the registered holdings does not exceed 20 megabecquerels <b>Status: Authorisation either revoked or cancelledCancelled</b> Positional Accuracy: Manually positioned to the address or location	A12SW (W)	879	2	529975 181721
44	<b>Registered Radioactive Substances</b> Name: British Museum Location: Csr And P And E, Great Russell Street, LONDON, WC1B 3DG Authority: Environment Agency, Thames Region Permit Reference: Bw7503 Dated: 1st December 2003 Process Type: Authorisation under S13 RSA for the disposal of Radioactive waste (was RSA60 S7) Description: Minor variation to an authorisation under S13 or S14 RSA in respect of a registration under S7 or S10 RSA where the sum of the registered holdings does not exceed 20 megabecquerels <b>Status: Authorisation superseded by a substantial or non substantial variationSuperseded</b> Positional Accuracy: Manually positioned to the address or location	A12SW (W)	879	2	529975 181721
44	<b>Registered Radioactive Substances</b> Name: British Museum Location: Csr And P And E, Great Russell Street, LONDON, WC1B 3DG Authority: Environment Agency, Thames Region Permit Reference: BF3133 Dated: 6th September 1999 Process Type: Registration under S7 RSA for the keeping and use of Radioactive materials (was RSA60 S1) Description: Registration under the Act of an open source which is also the subject of an authorisation <b>Status: Authorisation either revoked or cancelledCancelled</b> Positional Accuracy: Manually positioned to the address or location	A12SW (W)	879	2	529975 181721
44	<b>Registered Radioactive Substances</b> Name: British Museum Location: Csr And P And E, Great Russell Street, LONDON, WC1B 3DG Authority: Environment Agency, Thames Region Permit Reference: BF3141 Dated: 6th September 1999 Process Type: Authorisation under S13 RSA for the disposal of Radioactive waste (was RSA60 S7) Description: Registration under S7 or S10 RSA where the sum of the registered holdings does not exceed 20 megabecquerels <b>Status: Authorisation superseded by a substantial or non substantial variationSuperseded</b> Positional Accuracy: Manually positioned to the address or location	A12SW (W)	879	2	529975 181721

Map ID	Details	Quadrant Reference (Compass Direction)	Estimated Distance From Site	Contact	NGR
45	<b>Registered Radioactive Substances</b> Name: Birkbeck College Location: Malet Street, London, WC1E 7HX Authority: Environment Agency, Thames Region Permit Reference: Bw6949 Dated: 1st December 2003 Process Type: Authorisation under S13 RSA for the disposal of Radioactive waste (was RSA60 S7) Description: Minor variation to authorisation under RSA <b>Status: Authorisation either revoked or cancelledCancelled</b> Positional Accuracy: Automatically positioned to the address	A12SW (W)	909	2	529884 181947
45	<b>Registered Radioactive Substances</b> Name: Birkbeck College Location: Malet Street, London, WC1E 7HX Authority: Environment Agency, Thames Region Permit Reference: Bq4343 Dated: 18th July 2002 Process Type: Registration under S7 RSA for the keeping and use of Radioactive materials (was RSA60 S1) Description: Minor variation to a registration under the Act of an open source which is also the subject of an authorisation <b>Status: Authorisation either revoked or cancelledCancelled</b> Positional Accuracy: Automatically positioned to the address	A12SW (W)	909	2	529884 181947
46	<b>Registered Radioactive Substances</b> Name: King'S College London Location: 26-29 Drury Lane, LONDON, Greater London, WC2B 5RL Authority: Environment Agency, Thames Region Permit Reference: AA2160 Dated: 29th October 1993 Process Type: Authorisation under S13 RSA for the disposal of Radioactive waste (was RSA60 S7) Description: Authorisation under RSA <b>Status: Authorisation either revoked or cancelledCancelled</b> Positional Accuracy: Automatically positioned to the address	A7SE (SW)	939	2	530340 181224
47	<b>Registered Radioactive Substances</b> Name: London School Of Hygiene And Tropical Medicine Location: Keppel Street, Camden, LONDON, Greater London, WC1E 7HT Authority: Environment Agency, Thames Region Permit Reference: AR7831 Dated: 26th January 1996 Process Type: Authorisation under S13 RSA for the disposal of Radioactive waste (was RSA60 S7) Description: Substantial variation to authorisation under RSA <b>Status: Authorisation superseded by a substantial or non substantial variationSuperseded</b> Positional Accuracy: Unknown	A12SW (W)	989	2	529813 181885
47	<b>Registered Radioactive Substances</b> Name: London School Of Hygiene And Tropical Medicine Location: Keppel Street, Camden, LONDON, Greater London, WC1E 7HT Authority: Environment Agency, Thames Region Permit Reference: AK2378 Dated: 5th November 1993 Process Type: Registration under S7 RSA for the keeping and use of Radioactive materials (was RSA60 S1) Description: Substantial variation to a registration under the Act of an open source which is also the subject of an authorisation <b>Status: Authorisation superseded by a substantial or non substantial variationSuperseded</b> Positional Accuracy: Unknown	A12SW (W)	990	2	529813 181875
47	<b>Registered Radioactive Substances</b> Name: London School Of Hygiene And Tropical Medicine Location: Keppel Street, Camden, LONDON, Greater London, WC1E 7HT Authority: Environment Agency, Thames Region Permit Reference: AA0531 Dated: 23rd November 1991 Process Type: Authorisation under S13 RSA for the disposal of Radioactive waste (was RSA60 S7) Description: Authorisation under RSA dated pre April 1991 <b>Status: Authorisation superseded by a substantial or non substantial variationSuperseded</b> Positional Accuracy: Unknown	A12SW (W)	994	2	529808 181880



Map ID	Details	Quadrant Reference (Compass Direction)	Estimated Distance From Site	Contact	NGR
48	<b>Water Abstractions</b> Operator: Thames Water Utilities Ltd Licence Number: Th/039/0039/059 Permit Version: 1 Location: Borehole At New River Head Authority: Environment Agency, Thames Region Abstraction: Public Water Supply: Potable Water Supply - Direct Abstraction Type: Water may be abstracted from a single point Source: Groundwater Daily Rate (m3): Not Supplied Yearly Rate (m3): Not Supplied Details: Not Supplied Authorised Start: 01 April Authorised End: 31 March Permit Start Date: 1st April 2013 Permit End Date: Not Supplied Positional Accuracy: Located by supplier to within 10m	A19NW (NE)	840	2	531239 182777
48	<b>Water Abstractions</b> Operator: Thames Water Utilities Ltd Licence Number: 28/39/39/0201 Permit Version: 1 Location: New River Head, Finsbury - Borehole Authority: Environment Agency, Thames Region Abstraction: Public Water Supply: Potable Water Supply - Direct Abstraction Type: Water may be abstracted from a single point Source: Groundwater Daily Rate (m3): Not Supplied Yearly Rate (m3): Not Supplied Details: Area Not Specified: S46(4) Water Resources Act 1991 Authorised Start: 01 January Authorised End: 31 December Permit Start Date: 8th January 2004 Permit End Date: Not Supplied Positional Accuracy: Located by supplier to within 10m	A19NW (NE)	848	2	531280 182760
49	<b>Water Abstractions</b> Operator: Urban Hotels Uk Llp Licence Number: 28/39/39/0206 Permit Version: 4 Location: 86-88 Clerkenwell Road, London- Borehole A Authority: Environment Agency, Thames Region Abstraction: Commercial Private Water Undertaking: Drinking; Cooking; Sanitary; Washing; (Small Garden) Abstraction Type: Water may be abstracted from a single point Source: Groundwater Daily Rate (m3): Not Supplied Yearly Rate (m3): Not Supplied Details: The Zetter Hotel, 86-88 Clerkenwell Road, London Ec1r. Authorised Start: 01 April Authorised End: 31 March Permit Start Date: 10th September 2012 Permit End Date: Not Supplied Positional Accuracy: Located by supplier to within 10m	A14NE (E)	855	2	531650 182150
49	<b>Water Abstractions</b> Operator: John Mark Developments Limited Licence Number: 28/39/39/0206 Permit Version: 2 Location: 86-88 Clerkenwell Road, London- Borehole A Authority: Environment Agency, Thames Region Abstraction: Commercial Private Water Undertaking: Drinking; Cooking; Sanitary; Washing; (Small Garden) Abstraction Type: Water may be abstracted from a single point Source: Groundwater Daily Rate (m3): Not Supplied Yearly Rate (m3): Not Supplied Details: The Zetter Hotel, 86-88 Clerkenwell Road, London Ec1r. Authorised Start: 01 January Authorised End: 31 December Permit Start Date: 1st April 2008 Permit End Date: Not Supplied Positional Accuracy: Located by supplier to within 10m	A14NE (E)	855	2	531650 182150



Map ID	Details	Quadrant Reference (Compass Direction)	Estimated Distance From Site	Contact	NGR
49	<b>Water Abstractions</b> Operator: John Mark Developments Limited Licence Number: 28/39/39/0206 Permit Version: 1 Location: 86-88 Clerkenwell Road, London- Borehole A Authority: Environment Agency, Thames Region Abstraction: Commercial Private Water Undertaking: Drinking; Cooking; Sanitary; Washing; (Small Garden) Abstraction Type: Water may be abstracted from a single point Source: Groundwater Daily Rate (m3): Not Supplied Yearly Rate (m3): Not Supplied Details: 86-88 Clerkenwell Road, London Ec1r. Authorised Start: 01 January Authorised End: 31 December Permit Start Date: 4th July 2003 Permit End Date: Not Supplied Positional Accuracy: Located by supplier to within 10m	A14NE (E)	855	2	531650 182150
50	<b>Water Abstractions</b> Operator: Citigen (London) Ltd Licence Number: 28/39/39/0176 Permit Version: 100 Location: Charterhouse Street, London - Borehole A Authority: Environment Agency, Thames Region Abstraction: Other Industrial/Commercial/Public Services: Evaporative Cooling Abstraction Type: Water may be abstracted from a single point Source: Groundwater Daily Rate (m3): 48 Yearly Rate (m3): 17568 Details: Charterhouse Street, Smithfield, London Authorised Start: 01 January Authorised End: 31 December Permit Start Date: 11th January 1995 Permit End Date: Not Supplied Positional Accuracy: Located by supplier to within 100m	A9NE (SE)	874	2	531600 181700
50	<b>Water Abstractions</b> Operator: Citigen (London) Ltd Licence Number: 28/39/39/0176 Permit Version: 100 Location: Charterhouse Street, London - Borehole B Authority: Environment Agency, Thames Region Abstraction: Other Industrial/Commercial/Public Services: Evaporative Cooling Abstraction Type: Water may be abstracted from a single point Source: Groundwater Daily Rate (m3): Not Supplied Yearly Rate (m3): Not Supplied Details: Charterhouse Street, Smithfield, London Authorised Start: 01 January Authorised End: 31 December Permit Start Date: 11th January 1995 Permit End Date: Not Supplied Positional Accuracy: Located by supplier to within 10m	A9NE (SE)	874	2	531600 181700
51	<b>Water Abstractions</b> Operator: Citigen (London) Ltd Licence Number: 28/39/39/0176 Permit Version: 101 Location: 2 Boreholes At Charterhouse Street, Smithfield At Point A Authority: Environment Agency, Thames Region Abstraction: Production of Energy: Evaporative Cooling Abstraction Type: Water may be abstracted from a single point Source: Groundwater Daily Rate (m3): Not Supplied Yearly Rate (m3): Not Supplied Details: The Area Of Land At Charterhouse Street, Smithfield Authorised Start: 01 January Authorised End: 31 December Permit Start Date: 1st April 2000 Permit End Date: Not Supplied Positional Accuracy: Located by supplier to within 10m	A14SE (E)	883	2	531630 181750

Map ID	Details	Quadrant Reference (Compass Direction)	Estimated Distance From Site	Contact	NGR
52	<b>Water Abstractions</b> Operator: London School Of Hygiene And Tropical Medicine Licence Number: Th/039/0039/031 Permit Version: 1 Location: Keppel Street, Bloomsbury, London - Borehole 1 Authority: Environment Agency, Thames Region Abstraction: Other Industrial/Commercial/Public Services: Heat Pump Abstraction Type: Water may be abstracted from a single point Source: Groundwater Daily Rate (m3): Not Supplied Yearly Rate (m3): Not Supplied Details: Not Supplied Authorised Start: 01 April Authorised End: 31 March Permit Start Date: 8th November 2010 Permit End Date: Not Supplied Positional Accuracy: Located by supplier to within 10m	A12SW (W)	947	2	529860 181863
52	<b>Water Abstractions</b> Operator: London School Of Hygiene And Tropical Medicine Licence Number: Th/039/0039/031 Permit Version: 1 Location: Keppel Street, Bloomsbury, London - Borehole 2 Authority: Environment Agency, Thames Region Abstraction: Other Industrial/Commercial/Public Services: Heat Pump Abstraction Type: Water may be abstracted from a single point Source: Groundwater Daily Rate (m3): Not Supplied Yearly Rate (m3): Not Supplied Details: Not Supplied Authorised Start: 01 April Authorised End: 31 March Permit Start Date: 8th November 2010 Permit End Date: Not Supplied Positional Accuracy: Located by supplier to within 10m	A12SW (W)	948	2	529858 181865
53	<b>Water Abstractions</b> Operator: London Borough Of Camden Licence Number: Th/039/0039/064 Permit Version: 1 Location: Borehole At Bidborough House, 20 Mabledon Place, London Authority: Environment Agency, Thames Region Abstraction: Other Industrial/Commercial/Public Services: Heat Pump Abstraction Type: Water may be abstracted from a single point Source: Groundwater Daily Rate (m3): Not Supplied Yearly Rate (m3): Not Supplied Details: Bidborough House, 20 Mabledon Place London Authorised Start: 01 April Authorised End: 31 March Permit Start Date: 16th April 2013 Permit End Date: Not Supplied Positional Accuracy: Located by supplier to within 10m	A17SW (NW)	988	2	530052 182718
53	<b>Water Abstractions</b> Operator: London Borough Of Camden Licence Number: Th/039/0039/001 Permit Version: 1 Location: Bidborough House 20 Mabledon Place London Authority: Environment Agency, Thames Region Abstraction: Other Industrial/Commercial/Public Services: Heat Pump Abstraction Type: Water may be abstracted from a single point Source: Groundwater Daily Rate (m3): Not Supplied Yearly Rate (m3): Not Supplied Details: Bidborough House, 20 Mabledon Place London Authorised Start: 01 January Authorised End: 31 December Permit Start Date: 9th April 2009 Permit End Date: Not Supplied Positional Accuracy: Located by supplier to within 10m	A17SW (NW)	988	2	530052 182718

Map ID	Details	Quadrant Reference (Compass Direction)	Estimated Distance From Site	Contact	NGR
	<b>Water Abstractions</b> Operator: Thames Water Utilities Ltd Licence Number: Th/039/0039/060 Permit Version: 1 Location: Borehole At Saddlers Wells Authority: Environment Agency, Thames Region Abstraction: Public Water Supply: Potable Water Supply - Direct Abstraction Type: Water may be abstracted from a single point Source: Groundwater Daily Rate (m3): Not Supplied Yearly Rate (m3): Not Supplied Details: Not Supplied Authorised Start: 01 April Authorised End: 31 March Permit Start Date: 1st April 2013 Permit End Date: Not Supplied Positional Accuracy: Located by supplier to within 10m	A19NW (NE)	1052	2	531452 182887
	<b>Water Abstractions</b> Operator: Thames Water Utilities Ltd Licence Number: 28/39/39/0208 Permit Version: 1 Location: Sadler'S Wells Theatre, London Authority: Environment Agency, Thames Region Abstraction: Public Water Supply: Potable Water Supply - Direct Abstraction Type: Water may be abstracted from a single point Source: Groundwater Daily Rate (m3): Not Supplied Yearly Rate (m3): Not Supplied Details: Not Specified Authorised Start: 01 January Authorised End: 31 December Permit Start Date: 13th December 2004 Permit End Date: Not Supplied Positional Accuracy: Located by supplier to within 10m	A19NW (NE)	1061	2	531450 182900
	<b>Water Abstractions</b> Operator: Sadler'S Wells Trust Ltd Licence Number: 28/39/39/0188 Permit Version: 101 Location: Borehole At Sadler'S Wells Theatre, London Authority: Environment Agency, Thames Region Abstraction: Food And Drink: Water Bottling Abstraction Type: Water may be abstracted from a single point Source: Groundwater Daily Rate (m3): Not Supplied Yearly Rate (m3): Not Supplied Details: Sadler'S Wells Theatre, London Authorised Start: 01 January Authorised End: 31 December Permit Start Date: 18th September 2001 Permit End Date: Not Supplied Positional Accuracy: Located by supplier to within 10m	A19NW (NE)	1061	2	531450 182900
	<b>Water Abstractions</b> Operator: Sadler'S Wells Trust Ltd Licence Number: 28/39/39/0188 Permit Version: 101 Location: Borehole At Sadler'S Wells Theatre, London Authority: Environment Agency, Thames Region Abstraction: Commercial/Industrial/Public Services: Drinking; Cooking; Sanitary; Washing; (Small Garden) Abstraction Type: Water may be abstracted from a single point Source: Groundwater Daily Rate (m3): Not Supplied Yearly Rate (m3): Not Supplied Details: Sadler'S Wells Theatre, London Authorised Start: 01 January Authorised End: 31 December Permit Start Date: 18th September 2001 Permit End Date: Not Supplied Positional Accuracy: Located by supplier to within 10m	A19NW (NE)	1061	2	531450 182900

Map ID	Details	Quadrant Reference (Compass Direction)	Estimated Distance From Site	Contact	NGR
	<b>Water Abstractions</b> Operator: Sadler'S Wells Trust Ltd Licence Number: 28/39/39/0188 Permit Version: 101 Location: Borehole At Sadler'S Wells Theatre, London Authority: Environment Agency, Thames Region Abstraction: Other Industrial/Commercial/Public Services: Non-Evaporative Cooling Abstraction Type: Water may be abstracted from a single point Source: Groundwater Daily Rate (m3): Not Supplied Yearly Rate (m3): Not Supplied Details: Sadler'S Wells Theatre, London Authorised Start: 01 January Authorised End: 31 December Permit Start Date: 18th September 2001 Permit End Date: Not Supplied Positional Accuracy: Located by supplier to within 10m	A19NW (NE)	1061	2	531450 182900
	<b>Water Abstractions</b> Operator: Sadlers Wells Trust Ltd Licence Number: 28/39/39/0188 Permit Version: 100 Location: Borehole At Sadlers Wells Theatre, London Authority: Environment Agency, Thames Region Abstraction: Food And Drink: Water Bottling Abstraction Type: Water may be abstracted from a single point Source: Groundwater Daily Rate (m3): 43 Yearly Rate (m3): 4600 Details: Sadlers Wells Theatre, London Authorised Start: 01 January Authorised End: 31 December Permit Start Date: 29th September 1998 Permit End Date: Not Supplied Positional Accuracy: Located by supplier to within 100m	A19NW (NE)	1061	2	531450 182900
	<b>Water Abstractions</b> Operator: Sadlers Wells Trust Ltd Licence Number: 28/39/39/0188 Permit Version: 100 Location: Borehole At Sadlers Wells Theatre, London Authority: Environment Agency, Thames Region Abstraction: Commercial/Industrial/Public Services: Drinking; Cooking; Sanitary; Washing; (Small Garden) Abstraction Type: Water may be abstracted from a single point Source: Groundwater Daily Rate (m3): Not Supplied Yearly Rate (m3): Not Supplied Details: Sadlers Wells Theatre, London Authorised Start: 01 January Authorised End: 31 December Permit Start Date: 29th September 1998 Permit End Date: Not Supplied Positional Accuracy: Located by supplier to within 10m	A19NW (NE)	1061	2	531450 182900
	<b>Water Abstractions</b> Operator: Sadlers Wells Trust Ltd Licence Number: 28/39/39/0188 Permit Version: 100 Location: Borehole At Sadlers Wells Theatre, London Authority: Environment Agency, Thames Region Abstraction: Other Industrial/Commercial/Public Services: Non-Evaporative Cooling Abstraction Type: Water may be abstracted from a single point Source: Groundwater Daily Rate (m3): Not Supplied Yearly Rate (m3): Not Supplied Details: Sadlers Wells Theatre, London Authorised Start: 01 January Authorised End: 31 December Permit Start Date: 29th September 1998 Permit End Date: Not Supplied Positional Accuracy: Located by supplier to within 10m	A19NW (NE)	1061	2	531450 182900

Map ID	Details	Quadrant Reference (Compass Direction)	Estimated Distance From Site	Contact	NGR
	<b>Water Abstractions</b> Operator: C Hoare & Co Licence Number: 28/39/39/0077 Permit Version: 100 Location: Borehole At 37 Fleet Street, London Ec4 Authority: Environment Agency, Thames Region Abstraction: Commercial/Industrial/Public Services: Drinking; Cooking; Sanitary; Washing; (Small Garden) Abstraction Type: Water may be abstracted from a single point Source: Groundwater Daily Rate (m3): 12 Yearly Rate (m3): 3409 Details: 37 Fleet Street, London Ec4 Authorised Start: 01 January Authorised End: 31 December Permit Start Date: 10th June 1968 Permit End Date: Not Supplied Positional Accuracy: Located by supplier to within 100m	A9SW (SE)	1076	2	531300 181100
	<b>Water Abstractions</b> Operator: City And Guilds Of London Institute Licence Number: Th/039/0039/084 Permit Version: 1 Location: Confined Chalk At City And Guilds Head Office Authority: Environment Agency, Thames Region Abstraction: Production of Energy: Mechanical Non Electrical: Heat Pump Abstraction Type: Water may be abstracted from a single point Source: Groundwater Daily Rate (m3): Not Supplied Yearly Rate (m3): Not Supplied Details: Not Supplied Authorised Start: 01 April Authorised End: 31 March Permit Start Date: 23rd August 2013 Permit End Date: Not Supplied Positional Accuracy: Located by supplier to within 10m	A9NE (SE)	1081	2	531748 181533
	<b>Water Abstractions</b> Operator: Commerz Grundbesitz Invest. MbH Licence Number: 28/39/39/0025 Permit Version: 101 Location: Globe House, Victoria Embankment- Borehole C Authority: Environment Agency, Thames Region Abstraction: Commercial/Industrial/Public Services: Drinking; Cooking; Sanitary; Washing; (Small Garden) Abstraction Type: Water may be abstracted from a single point Source: Groundwater Daily Rate (m3): Not Supplied Yearly Rate (m3): Not Supplied Details: Globe House, Temple Place, Victoria Embankment, London Authorised Start: 01 January Authorised End: 31 December Permit Start Date: 28th March 2003 Permit End Date: Not Supplied Positional Accuracy: Located by supplier to within 10m	A3NE (S)	1099	2	531050 180980
	<b>Water Abstractions</b> Operator: Commerz Grundbesitz Invest. MbH Licence Number: 28/39/39/0025 Permit Version: 101 Location: Globe House, Victoria Embankment- Borehole A Authority: Environment Agency, Thames Region Abstraction: Commercial/Industrial/Public Services: Drinking; Cooking; Sanitary; Washing; (Small Garden) Abstraction Type: Water may be abstracted from a single point Source: Groundwater Daily Rate (m3): Not Supplied Yearly Rate (m3): Not Supplied Details: Globe House, Temple Place, Victoria Embankment, London Authorised Start: 01 January Authorised End: 31 December Permit Start Date: 28th March 2003 Permit End Date: Not Supplied Positional Accuracy: Located by supplier to within 10m	A3NE (S)	1101	2	531060 180980

Map ID	Details	Quadrant Reference (Compass Direction)	Estimated Distance From Site	Contact	NGR
	<b>Water Abstractions</b> Operator: Commerz Grundbesitz Invest. MbH Licence Number: 28/39/39/0025 Permit Version: 101 Location: Globe House, Victoria Embankment- Borehole B Authority: Environment Agency, Thames Region Abstraction: Commercial/Industrial/Public Services: Drinking; Cooking; Sanitary; Washing; (Small Garden) Abstraction Type: Water may be abstracted from a single point Source: Groundwater Daily Rate (m3): Not Supplied Yearly Rate (m3): Not Supplied Details: Globe House, Temple Place, Victoria Embankment, London Authorised Start: 01 January Authorised End: 31 December Permit Start Date: 28th March 2003 Permit End Date: Not Supplied Positional Accuracy: Located by supplier to within 10m	A3NE (S)	1104	2	531030 180970
	<b>Water Abstractions</b> Operator: Hammerson Uk Properties Plc Licence Number: 28/39/39/0025 Permit Version: 100 Location: Borehole 'B' At Globe House, Temple Place, London Authority: Environment Agency, Thames Region Abstraction: Commercial/Industrial/Public Services: Drinking; Cooking; Sanitary; Washing; (Small Garden) Abstraction Type: Water may be abstracted from a single point Source: Groundwater Daily Rate (m3): Not Supplied Yearly Rate (m3): Not Supplied Details: Globe House, Temple Place, Victoria Embankment, London Authorised Start: 01 January Authorised End: 31 December Permit Start Date: 14th December 1995 Permit End Date: Not Supplied Positional Accuracy: Located by supplier to within 10m	A3NE (S)	1265	2	531000 180800
	<b>Water Abstractions</b> Operator: Hammerson Uk Properties Plc Licence Number: 28/39/39/0025 Permit Version: 100 Location: Borehole 'A' At Globe House, Temple Place, London Authority: Environment Agency, Thames Region Abstraction: Commercial/Industrial/Public Services: Drinking; Cooking; Sanitary; Washing; (Small Garden) Abstraction Type: Water may be abstracted from a single point Source: Groundwater Daily Rate (m3): 227 Yearly Rate (m3): 82965 Details: Globe House, Temple Place, Victoria Embankment, London Authorised Start: 01 January Authorised End: 31 December Permit Start Date: 14th December 1995 Permit End Date: Not Supplied Positional Accuracy: Located by supplier to within 100m	A3NE (S)	1265	2	531000 180800
	<b>Water Abstractions</b> Operator: Hammerson Uk Properties Plc Licence Number: 28/39/39/0025 Permit Version: 100 Location: Borehole 'A' At Globe House, Temple Place, London Authority: Environment Agency, Thames Region Abstraction: Commercial/Industrial/Public Services: Drinking; Cooking; Sanitary; Washing; (Small Garden) Abstraction Type: Water may be abstracted from a single point Source: Groundwater Daily Rate (m3): Not Supplied Yearly Rate (m3): Not Supplied Details: Globe House, Temple Place, Victoria Embankment, London Authorised Start: 01 January Authorised End: 31 December Permit Start Date: 14th December 1995 Permit End Date: Not Supplied Positional Accuracy: Located by supplier to within 100m	A3NE (S)	1265	2	531000 180800

Map ID	Details	Quadrant Reference (Compass Direction)	Estimated Distance From Site	Contact	NGR
	<b>Water Abstractions</b> Operator: Hammerson Uk Properties Plc Licence Number: 28/39/39/0025 Permit Version: 100 Location: Borehole 'C' At Globe House, Temple Place, London Authority: Environment Agency, Thames Region Abstraction: Commercial/Industrial/Public Services: Drinking; Cooking; Sanitary; Washing; (Small Garden) Abstraction Type: Water may be abstracted from a single point Source: Groundwater Daily Rate (m3): Not Supplied Yearly Rate (m3): Not Supplied Details: Globe House, Temple Place, Victoria Embankment, London Authorised Start: 01 January Authorised End: 31 December Permit Start Date: 14th December 1995 Permit End Date: Not Supplied Positional Accuracy: Located by supplier to within 10m	A3NE (S)	1265	2	531000 180800
	<b>Water Abstractions</b> Operator: Bnp Paribas Jersey Trust Corp Ltd And Anley Trustees Ltd Licence Number: Th/039/0039/055 Permit Version: 1 Location: Regent Quarter - Borehole A Authority: Environment Agency, Thames Region Abstraction: Other Industrial/Commercial/Public Services: Heat Pump Abstraction Type: Water may be abstracted from a single point Source: Groundwater Daily Rate (m3): Not Supplied Yearly Rate (m3): Not Supplied Details: Not Supplied Authorised Start: 01 April Authorised End: 31 March Permit Start Date: 6th February 2013 Permit End Date: Not Supplied Positional Accuracy: Located by supplier to within 10m	A22SE (N)	1303	2	530368 183294
	<b>Water Abstractions</b> Operator: Unilever Ltd Licence Number: 28/39/39/0057 Permit Version: 100 Location: Two Boreholes At Unilever House, Blackfriars, London Ec4 Authority: Environment Agency, Thames Region Abstraction: Commercial/Industrial/Public Services: Drinking; Cooking; Sanitary; Washing; (Small Garden) Abstraction Type: Water may be abstracted from a single point Source: Groundwater Daily Rate (m3): 318 Yearly Rate (m3): 90920 Details: Unilever House, Blackfriars, London Ec4 Authorised Start: 01 January Authorised End: 31 December Permit Start Date: 9th May 1966 Permit End Date: Not Supplied Positional Accuracy: Located by supplier to within 100m	A4NE (SE)	1349	2	531500 180900
	<b>Water Abstractions</b> Operator: St Martins Property Corporation Ltd Licence Number: 28/39/39/0112 Permit Version: 100 Location: Borehole 'B' At St. Martins Le Grand, London Ec1 Authority: Environment Agency, Thames Region Abstraction: Commercial/Industrial/Public Services: Drinking; Cooking; Sanitary; Washing; (Small Garden) Abstraction Type: Water may be abstracted from a single point Source: Groundwater Daily Rate (m3): 58 Yearly Rate (m3): 18411 Details: St. Martins Le Grand, London Ec1 Authorised Start: 01 January Authorised End: 31 December Permit Start Date: 24th October 1974 Permit End Date: Not Supplied Positional Accuracy: Located by supplier to within 100m	A10NW (SE)	1454	2	532100 181400



Map ID	Details	Quadrant Reference (Compass Direction)	Estimated Distance From Site	Contact	NGR
	<b>Water Abstractions</b> Operator: St Martins Property Corporation Ltd Licence Number: 28/39/39/0112 Permit Version: 100 Location: Borehole 'C' At St. Martins Le Grand, London Ec1 Authority: Environment Agency, Thames Region Abstraction: Commercial/Industrial/Public Services: Drinking; Cooking; Sanitary; Washing; (Small Garden) Abstraction Type: Water may be abstracted from a single point Source: Groundwater Daily Rate (m3): Not Supplied Yearly Rate (m3): Not Supplied Details: St. Martins Le Grand, London Ec1 Authorised Start: 01 January Authorised End: 31 December Permit Start Date: 24th October 1974 Permit End Date: Not Supplied Positional Accuracy: Located by supplier to within 10m	A10SW (SE)	1502	2	532100 181300
	<b>Water Abstractions</b> Operator: British Waterways Licence Number: 28/39/39/0164C Permit Version: Not Supplied Location: Maiden Lane Bridge, LONDON, Nw1 Authority: Environment Agency, Thames Region Abstraction: Industrial Cooling (Cegb) Abstraction Type: Not Supplied Source: River Daily Rate (m3): 3840 Yearly Rate (m3): 1 Details: Annual Abstraction Total Aggregated To Another Licence For Quantity Purposes. Authorised Start: Not Supplied Authorised End: Not Supplied Permit Start Date: Not Supplied Permit End Date: Not Supplied Positional Accuracy: Located by supplier to within 100m	A22NE (N)	1520	2	530300 183500
	<b>Water Abstractions</b> Operator: St Martins Property Corp. Ltd Licence Number: 28/39/39/0112 Permit Version: 101 Location: St. Martins Le Grand- Borehole B Authority: Environment Agency, Thames Region Abstraction: Commercial/Industrial/Public Services: Drinking; Cooking; Sanitary; Washing; (Small Garden) Abstraction Type: Water may be abstracted from a single point Source: Groundwater Daily Rate (m3): Not Supplied Yearly Rate (m3): Not Supplied Details: St. Martins Le Grand, London Ec1 Authorised Start: 01 January Authorised End: 31 December Permit Start Date: 1st July 1998 Permit End Date: Not Supplied Positional Accuracy: Located by supplier to within 10m	A10SE (SE)	1521	2	532160 181370
	<b>Water Abstractions</b> Operator: Heron Strand Developments Limited Licence Number: 28/39/39/0168 Permit Version: Not Supplied Location: 66 Straud, LONDON, Wc2 Authority: Environment Agency, Thames Region Abstraction: Staff Welfare Abstraction Type: Not Supplied Source: Groundwater Daily Rate (m3): 16 Yearly Rate (m3): 4000 Details: Chalk (Undifferentiated) Authorised Start: Not Supplied Authorised End: Not Supplied Permit Start Date: Not Supplied Permit End Date: Not Supplied Positional Accuracy: Located by supplier to within 100m	A2SE (S)	1529	2	530300 180600

Map ID	Details	Quadrant Reference (Compass Direction)	Estimated Distance From Site	Contact	NGR
	<b>Water Abstractions</b> Operator: Canal And River Trust Licence Number: 28/39/39/0164 Permit Version: 101 Location: Maiden Lane Bridge, London, Nw1 - Regents Canal Authority: Environment Agency, Thames Region Abstraction: Amenity: Spray Irrigation - Direct Abstraction Type: Water may be abstracted from a single point Source: Surface Daily Rate (m3): Not Supplied Yearly Rate (m3): Not Supplied Details: Pipeline Alongside The Regents Canal, London Authorised Start: 01 January Authorised End: 31 December Permit Start Date: 17th December 2007 Permit End Date: Not Supplied Positional Accuracy: Located by supplier to within 10m	A22NE (N)	1536	2	530310 183520
	<b>Water Abstractions</b> Operator: British Waterways Board Licence Number: 28/39/39/0164 Permit Version: 100 Location: Maiden Lane Bridge, London, Nw1 - Regents Canal Authority: Environment Agency, Thames Region Abstraction: Amenity: Spray Irrigation - Direct Abstraction Type: Water may be abstracted from a single point Source: Surface Daily Rate (m3): 3840 Yearly Rate (m3): 1 Details: Pipeline Alongside The Regents Canal, London Authorised Start: 01 January Authorised End: 31 December Permit Start Date: 25th April 1983 Permit End Date: Not Supplied Positional Accuracy: Located by supplier to within 10m	A22NE (N)	1536	2	530310 183520
	<b>Water Abstractions</b> Operator: Global Grange Limited Licence Number: Th/039/0039/066 Permit Version: 1 Location: Grange St Paul'S Hotel- Borehole Authority: Environment Agency, Thames Region Abstraction: Hotels; Public Houses And Conference Centres: Drinking; Cooking; Sanitary; Washing; (Small Garden) Abstraction Type: Water may be abstracted from a single point Source: Groundwater Daily Rate (m3): Not Supplied Yearly Rate (m3): Not Supplied Details: Grange St.Paul'S Hotel, Godliman Street, London Ec4 Authorised Start: 01 April Authorised End: 31 March Permit Start Date: 1st April 2013 Permit End Date: Not Supplied Positional Accuracy: Located by supplier to within 10m	A5NW (SE)	1539	2	531950 181030
	<b>Water Abstractions</b> Operator: Global Grange Limited Licence Number: 28/39/39/0229 Permit Version: 1 Location: Grange St Paul'S Hotel- Borehole Authority: Environment Agency, Thames Region Abstraction: Hotels; Public Houses And Conference Centres: Drinking; Cooking; Sanitary; Washing; (Small Garden) Abstraction Type: Water may be abstracted from a single point Source: Groundwater Daily Rate (m3): Not Supplied Yearly Rate (m3): Not Supplied Details: Grange St.Paul'S Hotel, Carter Lane, London Ec4 Authorised Start: 01 January Authorised End: 31 December Permit Start Date: 17th January 2007 Permit End Date: Not Supplied Positional Accuracy: Located by supplier to within 10m	A5NW (SE)	1539	2	531950 181030

Map ID	Details	Quadrant Reference (Compass Direction)	Estimated Distance From Site	Contact	NGR
	<b>Water Abstractions</b> Operator: Prudential Assurance Co Ltd Licence Number: 28/39/39/0034 Permit Version: Not Supplied Location: Alder House, Aldersgate St, LONDON, Ec1 Authority: Environment Agency, Thames Region Abstraction: Office Abstraction Type: Not Supplied Source: Groundwater Daily Rate (m3): 45 Yearly Rate (m3): 11137 Details: Chalk (Undifferentiated) Authorised Start: Not Supplied Authorised End: Not Supplied Permit Start Date: Not Supplied Permit End Date: Not Supplied Positional Accuracy: Located by supplier to within 100m	A10NE (SE)	1544	2	532200 181400
	<b>Water Abstractions</b> Operator: St Martins Property Corp. Ltd Licence Number: 28/39/39/0112 Permit Version: 101 Location: St. Martins Le Grand, London- Borehole C Authority: Environment Agency, Thames Region Abstraction: Commercial/Industrial/Public Services: Drinking; Cooking; Sanitary; Washing; (Small Garden) Abstraction Type: Water may be abstracted from a single point Source: Groundwater Daily Rate (m3): Not Supplied Yearly Rate (m3): Not Supplied Details: St. Martins Le Grand, London Ec1 Authorised Start: 01 January Authorised End: 31 December Permit Start Date: 1st July 1998 Permit End Date: Not Supplied Positional Accuracy: Located by supplier to within 10m	A10SE (SE)	1554	2	532160 181300
	<b>Water Abstractions</b> Operator: Canal And River Trust Licence Number: 28/39/39/0164 Permit Version: 101 Location: City Road Basin, Wharf Road, N1 - Regents Canal Authority: Environment Agency, Thames Region Abstraction: Amenity: Spray Irrigation - Direct Abstraction Type: Water may be abstracted from a single point Source: Surface Daily Rate (m3): Not Supplied Yearly Rate (m3): Not Supplied Details: Pipeline Alongside The Regents Canal, London Authorised Start: 01 January Authorised End: 31 December Permit Start Date: 17th December 2007 Permit End Date: Not Supplied Positional Accuracy: Located by supplier to within 100m	A20NW (NE)	1605	2	532100 183000
	<b>Water Abstractions</b> Operator: British Waterways Board Licence Number: 28/39/39/0164 Permit Version: 100 Location: City Road Basin, Wharf Road, N1 - Regents Canal Authority: Environment Agency, Thames Region Abstraction: Amenity: Spray Irrigation - Direct Abstraction Type: Water may be abstracted from a single point Source: Surface Daily Rate (m3): 2830 Yearly Rate (m3): 1 Details: Pipeline Alongside The Regents Canal, London Authorised Start: 01 January Authorised End: 31 December Permit Start Date: 25th April 1983 Permit End Date: Not Supplied Positional Accuracy: Located by supplier to within 10m	A20NW (NE)	1605	2	532100 183000

Map ID	Details	Quadrant Reference (Compass Direction)	Estimated Distance From Site	Contact	NGR
	<b>Water Abstractions</b> Operator: British Waterways Licence Number: 28/39/39/0164F Permit Version: Not Supplied Location: City Road Basin, LONDON, N1 Authority: Environment Agency, Thames Region Abstraction: Industrial Cooling (Cegb) Abstraction Type: Not Supplied Source: River Daily Rate (m3): 2830 Yearly Rate (m3): 1 Details: Annual Abstraction Total Aggregated To Another Licence For Quantity Purposes. Authorised Start: Not Supplied Authorised End: Not Supplied Permit Start Date: Not Supplied Permit End Date: Not Supplied Positional Accuracy: Located by supplier to within 100m	A20NW (NE)	1605	2	532100 183000
	<b>Water Abstractions</b> Operator: Thames Water Utilities Ltd Licence Number: Th/039/0039/057 Permit Version: 1 Location: Borehole At Barnard Park Authority: Environment Agency, Thames Region Abstraction: Public Water Supply: Potable Water Supply - Direct Abstraction Type: Water may be abstracted from a single point Source: Groundwater Daily Rate (m3): Not Supplied Yearly Rate (m3): Not Supplied Details: Not Supplied Authorised Start: 01 April Authorised End: 31 March Permit Start Date: 1st April 2013 Permit End Date: Not Supplied Positional Accuracy: Located by supplier to within 10m	A23NE (N)	1633	2	531022 183681
	<b>Water Abstractions</b> Operator: Thames Water Utilities Ltd Licence Number: 28/39/39/0207 Permit Version: 1 Location: Barnard Park, Islington - Borehole Authority: Environment Agency, Thames Region Abstraction: Public Water Supply: Potable Water Supply - Direct Abstraction Type: Water may be abstracted from a single point Source: Groundwater Daily Rate (m3): Not Supplied Yearly Rate (m3): Not Supplied Details: Not Specified S.46(4) Water Resources Act 1991 Authorised Start: 01 January Authorised End: 31 December Permit Start Date: 8th January 2004 Permit End Date: Not Supplied Positional Accuracy: Located by supplier to within 10m	A23NE (N)	1642	2	531020 183690
	<b>Water Abstractions</b> Operator: St Martin-In-The Fields Limited Licence Number: Th/039/0039/067 Permit Version: 2 Location: 6 St Martins Place, London, Wc2n - Borehole Authority: Environment Agency, Thames Region Abstraction: Other Industrial/Commercial/Public Services: Heat Pump Abstraction Type: Water may be abstracted from a single point Source: Groundwater Daily Rate (m3): Not Supplied Yearly Rate (m3): Not Supplied Details: 6 St Martins Place, London, Wc2n Authorised Start: 01 April Authorised End: 31 March Permit Start Date: 1st April 2013 Permit End Date: Not Supplied Positional Accuracy: Located by supplier to within 10m	A2SW (SW)	1643	2	530089 180562

Map ID	Details	Quadrant Reference (Compass Direction)	Estimated Distance From Site	Contact	NGR
	<b>Water Abstractions</b> Operator: St Martin-In-The Fields Limited Licence Number: 28/39/39/0236 Permit Version: 1 Location: 6 St Martins Place, London, Wc2n - Borehole Authority: Environment Agency, Thames Region Abstraction: Other Industrial/Commercial/Public Services: Heat Pump Abstraction Type: Water may be abstracted from a single point Source: Groundwater Daily Rate (m3): Not Supplied Yearly Rate (m3): Not Supplied Details: 6 St Martins Place, London, Wc2n Authorised Start: 01 April Authorised End: 31 March Permit Start Date: 24th April 2008 Permit End Date: Not Supplied Positional Accuracy: Located by supplier to within 10m	A2SW (SW)	1644	2	530090 180560
	<b>Water Abstractions</b> Operator: Land Securities Group Plc Licence Number: Th/039/0039/008 Permit Version: 2 Location: 1 New Change London - Borehole B Authority: Environment Agency, Thames Region Abstraction: Other Industrial/Commercial/Public Services: Heat Pump Abstraction Type: Water may be abstracted from a single point Source: Groundwater Daily Rate (m3): Not Supplied Yearly Rate (m3): Not Supplied Details: 1, New Change, London, Ec4m 9af Authorised Start: 01 April Authorised End: 31 March Permit Start Date: 31st January 2011 Permit End Date: Not Supplied Positional Accuracy: Located by supplier to within 10m	A10SE (SE)	1719	2	532245 181121
	<b>Water Abstractions</b> Operator: Bt Group Plc Licence Number: Th/039/0039/091 Permit Version: 1 Location: River Thames Near Baynard House Authority: Environment Agency, Thames Region Abstraction: Other Industrial/Commercial/Public Services: Heat Pump Abstraction Type: Water may be abstracted from a single point Source: Tidal Daily Rate (m3): Not Supplied Yearly Rate (m3): Not Supplied Details: Baynard House, London Authorised Start: 01 April Authorised End: 31 March Permit Start Date: 20th November 2013 Permit End Date: Not Supplied Positional Accuracy: Located by supplier to within 10m	A5NW (SE)	1721	2	531904 180733
	<b>Water Abstractions</b> Operator: Land Securities Group Plc Licence Number: Th/039/0039/008 Permit Version: 2 Location: 1 New Change London - Borehole A Authority: Environment Agency, Thames Region Abstraction: Other Industrial/Commercial/Public Services: Heat Pump Abstraction Type: Water may be abstracted from a single point Source: Groundwater Daily Rate (m3): Not Supplied Yearly Rate (m3): Not Supplied Details: 1, New Change, London, Ec4m 9af Authorised Start: 01 April Authorised End: 31 March Permit Start Date: 31st January 2011 Permit End Date: Not Supplied Positional Accuracy: Located by supplier to within 10m	A10SE (SE)	1732	2	532291 181171

Map ID	Details	Quadrant Reference (Compass Direction)	Estimated Distance From Site	Contact	NGR
	<b>Water Abstractions</b> Operator: Land Securities Group Plc Licence Number: Th/039/0039/008 Permit Version: 1 Location: One New Change - Borehole A Authority: Environment Agency, Thames Region Abstraction: Other Industrial/Commercial/Public Services: Heat Pump Abstraction Type: Water may be abstracted from a single point Source: Groundwater Daily Rate (m3): Not Supplied Yearly Rate (m3): Not Supplied Details: Not Supplied Authorised Start: 01 April Authorised End: 31 March Permit Start Date: 22nd July 2009 Permit End Date: Not Supplied Positional Accuracy: Located by supplier to within 10m	A10SE (SE)	1732	2	532291 181171
	<b>Water Abstractions</b> Operator: The National Gallery Licence Number: 28/39/39/0212 Permit Version: 1 Location: The National Gallery- Borehole Authority: Environment Agency, Thames Region Abstraction: Holiday Sites; Camp Sites And Tourist Attractions: Drinking; Cooking; Sanitary; Washing; (Small Garden) Abstraction Type: Water may be abstracted from a single point Source: Groundwater Daily Rate (m3): Not Supplied Yearly Rate (m3): Not Supplied Details: The National Gallery, Trafalgar Square, London Authorised Start: 01 January Authorised End: 31 December Permit Start Date: 1st April 2008 Permit End Date: Not Supplied Positional Accuracy: Located by supplier to within 10m	A2SW (SW)	1748	2	529960 180510
	<b>Water Abstractions</b> Operator: The National Gallery Licence Number: 28/39/39/0212 Permit Version: 1 Location: The National Gallery- Borehole Authority: Environment Agency, Thames Region Abstraction: Holiday sites, Camp sites & tourist attractions: Evaporative Cooling Abstraction Type: Water may be abstracted from a single point Source: Groundwater Daily Rate (m3): Not Supplied Yearly Rate (m3): Not Supplied Details: The National Gallery, Trafalgar Square, London. Authorised Start: 01 January Authorised End: 31 December Permit Start Date: 1st April 2008 Permit End Date: Not Supplied Positional Accuracy: Located by supplier to within 10m	A2SW (SW)	1748	2	529960 180510
	<b>Water Abstractions</b> Operator: Royal Commonwealth Society Licence Number: 28/39/39/0030 Permit Version: Not Supplied Location: Northumberland Ave, LONDON, Wc2 Authority: Environment Agency, Thames Region Abstraction: Drinking, Cooking, Sanitary, Washing or Swimming Pools Abstraction Type: Not Supplied Source: Groundwater Daily Rate (m3): 73 Yearly Rate (m3): 26116 Details: Chalk (Undifferentiated); Status: Revoked; Lapsed Or Cancelled Authorised Start: Not Supplied Authorised End: Not Supplied Permit Start Date: Not Supplied Permit End Date: Not Supplied Positional Accuracy: Located by supplier to within 100m	A2SE (S)	1750	2	530200 180400

Map ID	Details	Quadrant Reference (Compass Direction)	Estimated Distance From Site	Contact	NGR
	<b>Water Abstractions</b> Operator: The South Bank Board Limited Licence Number: 28/39/42/0069 Permit Version: 1 Location: Royal Festival Hall, Belvedere Road, Se1 - Borehole Authority: Environment Agency, Thames Region Abstraction: Business Parks: Non-Evaporative Cooling Abstraction Type: Water may be abstracted from a single point Source: Groundwater Daily Rate (m3): Not Supplied Yearly Rate (m3): Not Supplied Details: Royal Festival Hall, Belvedere Rd, Se1 Authorised Start: 01 January Authorised End: 31 December Permit Start Date: 5th May 2005 Permit End Date: Not Supplied Positional Accuracy: Located by supplier to within 10m	(S)	1778	2	530830 180270
	<b>Water Abstractions</b> Operator: The South Bank Board Limited Licence Number: 28/39/42/0069 Permit Version: 2 Location: Royal Festival Hall, Belvedere Road, Se1 - Borehole A Authority: Environment Agency, Thames Region Abstraction: Business Parks: Non-Evaporative Cooling Abstraction Type: Water may be abstracted from a single point Source: Groundwater Daily Rate (m3): Not Supplied Yearly Rate (m3): Not Supplied Details: Royal Festival Hall, Belvedere Rd, Se1 Authorised Start: 01 January Authorised End: 31 December Permit Start Date: 6th July 2007 Permit End Date: Not Supplied Positional Accuracy: Located by supplier to within 10m	(S)	1782	2	530826 180266
	<b>Water Abstractions</b> Operator: The South Bank Board Limited Licence Number: 28/39/42/0069 Permit Version: 2 Location: Royal Festival Hall, Belvedere Road, Se1 - Borehole A Authority: Environment Agency, Thames Region Abstraction: Business Parks: General Use (High Loss) Abstraction Type: Water may be abstracted from a single point Source: Groundwater Daily Rate (m3): Not Supplied Yearly Rate (m3): Not Supplied Details: Royal Festival Hall, Belvedere Road, Se1 Authorised Start: 01 January Authorised End: 31 December Permit Start Date: 6th July 2007 Permit End Date: Not Supplied Positional Accuracy: Located by supplier to within 10m	(S)	1782	2	530826 180266
	<b>Water Abstractions</b> Operator: W Royle & Son Ltd Licence Number: 28/39/39/0076 Permit Version: Not Supplied Location: Union Wharf, LONDON, N1 Authority: Environment Agency, Thames Region Abstraction: Staff Welfare Abstraction Type: Not Supplied Source: Groundwater Daily Rate (m3): 50 Yearly Rate (m3): 8183 Details: Additional Purpose - Staff Welfare (8183). Chalk (Undifferentiated) Authorised Start: Not Supplied Authorised End: Not Supplied Permit Start Date: Not Supplied Permit End Date: Not Supplied Positional Accuracy: Located by supplier to within 100m	A25SE (NE)	1806	2	532200 183200



Map ID	Details	Quadrant Reference (Compass Direction)	Estimated Distance From Site	Contact	NGR
	<b>Water Abstractions</b> Operator: Capital And Counties Property Company Limited Licence Number: 28/39/39/0138 Permit Version: 100 Location: Walmer House, 296 Regent Street, London W1-Borehole B Authority: Environment Agency, Thames Region Abstraction: Commercial/Industrial/Public Services: Drinking; Cooking; Sanitary; Washing; (Small Garden) Abstraction Type: Water may be abstracted from a single point Source: Groundwater Daily Rate (m3): Not Supplied Yearly Rate (m3): Not Supplied Details: Walmer House, 296 Regent Street, London W1 Authorised Start: 01 January Authorised End: 31 December Permit Start Date: 26th November 1979 Permit End Date: Not Supplied Positional Accuracy: Located by supplier to within 10m	(W)	1810	2	529100 181400
	<b>Water Abstractions</b> Operator: Beetham Landmark London Ltd Licence Number: 28/39/42/0004 Permit Version: 101 Location: Stamford House, Stamford Street, - Borehole Authority: Environment Agency, Thames Region Abstraction: Commercial/Industrial/Public Services: Drinking; Cooking; Sanitary; Washing; (Small Garden) Abstraction Type: Water may be abstracted from a single point Source: Groundwater Daily Rate (m3): Not Supplied Yearly Rate (m3): Not Supplied Details: Stamford House, Stamford St, Se1 Authorised Start: 01 January Authorised End: 31 December Permit Start Date: 11th November 2004 Permit End Date: Not Supplied Positional Accuracy: Located by supplier to within 100m	A4SE (SE)	1836	2	531600 180400
	<b>Water Abstractions</b> Operator: Beetham Landmark London Ltd Licence Number: 28/39/42/0004 Permit Version: 101 Location: Stamford House, Stamford Street, - Borehole Authority: Environment Agency, Thames Region Abstraction: Other Industrial/Commercial/Public Services: Process Water Abstraction Type: Water may be abstracted from a single point Source: Groundwater Daily Rate (m3): Not Supplied Yearly Rate (m3): Not Supplied Details: Stamford House, Stamford St, Se1 Authorised Start: 01 January Authorised End: 31 December Permit Start Date: 11th November 2004 Permit End Date: Not Supplied Positional Accuracy: Located by supplier to within 100m	A4SE (SE)	1836	2	531600 180400
	<b>Water Abstractions</b> Operator: J Sainsbury Ltd Licence Number: 28/39/42/0004 Permit Version: 100 Location: Stamford House, Stamford Street, - Borehole 'A' Authority: Environment Agency, Thames Region Abstraction: Commercial/Industrial/Public Services: Drinking; Cooking; Sanitary; Washing; (Small Garden) Abstraction Type: Water may be abstracted from a single point Source: Groundwater Daily Rate (m3): 164 Yearly Rate (m3): 13638 Details: Stamford House, Stamford St, Se1 Authorised Start: 01 January Authorised End: 31 December Permit Start Date: 19th June 1986 Permit End Date: Not Supplied Positional Accuracy: Located by supplier to within 10m	A4SE (SE)	1836	2	531600 180400

Map ID	Details	Quadrant Reference (Compass Direction)	Estimated Distance From Site	Contact	NGR
	<b>Water Abstractions</b> Operator: J Sainsbury Ltd Licence Number: 28/39/42/0004 Permit Version: 100 Location: Stamford House, Stamford Street, - Borehole 'A' Authority: Environment Agency, Thames Region Abstraction: Other Industrial/Commercial/Public Services: Process Water Abstraction Type: Water may be abstracted from a single point Source: Groundwater Daily Rate (m3): Not Supplied Yearly Rate (m3): Not Supplied Details: Stamford House, Stamford St, Se1 Authorised Start: 01 January Authorised End: 31 December Permit Start Date: 19th June 1986 Permit End Date: Not Supplied Positional Accuracy: Located by supplier to within 10m	A4SE (SE)	1836	2	531600 180400
	<b>Water Abstractions</b> Operator: British Waterways Board Licence Number: 28/39/39/0172 Permit Version: 100 Location: Grand Union Canal At Camley Street Nature Park, London Authority: Environment Agency, Thames Region Abstraction: Environmental: Non-remedial River/Wetland Support: Make-Up or Top Up Water Abstraction Type: Water may be abstracted from a single point Source: Surface Daily Rate (m3): 16 Yearly Rate (m3): 2273 Details: Camley Street Nature Park, Camden, London, Nw1 Authorised Start: 01 January Authorised End: 31 December Permit Start Date: 18th September 1991 Permit End Date: Not Supplied Positional Accuracy: Located by supplier to within 10m	A21NE (NW)	1858	2	529750 183600
	<b>Water Abstractions</b> Operator: Dtz Debenham Tie Leung Limited Licence Number: 28/39/39/0071 Permit Version: 101 Location: Borehole At Beaver House, Great Trinity Street, London Ec4 Authority: Environment Agency, Thames Region Abstraction: Commercial/Industrial/Public Services: Drinking; Cooking; Sanitary; Washing; (Small Garden) Abstraction Type: Water may be abstracted from a single point Source: Groundwater Daily Rate (m3): 36 Yearly Rate (m3): 9773 Details: Beaver House, Great Trinity Street, London Ec4 Authorised Start: 01 January Authorised End: 31 December Permit Start Date: 1st January 2000 Permit End Date: Not Supplied Positional Accuracy: Located by supplier to within 100m	A5NE (SE)	1892	2	532300 180900
	<b>Water Abstractions</b> Operator: Dtz Debenham Tie Leung Limited Licence Number: 28/39/39/0071 Permit Version: 101 Location: Borehole At Beaver House, Great Trinity Street, London Ec4 Authority: Environment Agency, Thames Region Abstraction: Other Industrial/Commercial/Public Services: Evaporative Cooling Abstraction Type: Water may be abstracted from a single point Source: Groundwater Daily Rate (m3): Not Supplied Yearly Rate (m3): Not Supplied Details: Beaver House, Great Trinity Lane, London Ec4 Authorised Start: 01 January Authorised End: 31 December Permit Start Date: 1st January 2000 Permit End Date: Not Supplied Positional Accuracy: Located by supplier to within 10m	A5NE (SE)	1892	2	532300 180900

Map ID	Details	Quadrant Reference (Compass Direction)	Estimated Distance From Site	Contact	NGR
	<b>Water Abstractions</b> Operator: The South Bank Board Limited Licence Number: 28/39/42/0069 Permit Version: 2 Location: Royal Festival Hall, Belvedere Road Se1 - Borehole B Authority: Environment Agency, Thames Region Abstraction: Business Parks: Non-Evaporative Cooling Abstraction Type: Water may be abstracted from a single point Source: Groundwater Daily Rate (m3): Not Supplied Yearly Rate (m3): Not Supplied Details: Royal Festival Hall, Belvedere Rd, Se1 Authorised Start: 01 January Authorised End: 31 December Permit Start Date: 6th July 2007 Permit End Date: Not Supplied Positional Accuracy: Located by supplier to within 10m	(S)	1895	2	530737 180153
	<b>Water Abstractions</b> Operator: The South Bank Board Limited Licence Number: 28/39/42/0069 Permit Version: 2 Location: Royal Festival Hall, Belvedere Road Se1 - Borehole B Authority: Environment Agency, Thames Region Abstraction: Business Parks: General Use (High Loss) Abstraction Type: Water may be abstracted from a single point Source: Groundwater Daily Rate (m3): Not Supplied Yearly Rate (m3): Not Supplied Details: Royal Festival Hall, Belvedere Road, Se1 Authorised Start: 01 January Authorised End: 31 December Permit Start Date: 6th July 2007 Permit End Date: Not Supplied Positional Accuracy: Located by supplier to within 10m	(S)	1895	2	530737 180153
	<b>Water Abstractions</b> Operator: The Board Of Trustees Of The Tate Gallery Licence Number: Th/039/0042/006 Permit Version: 1 Location: Tate Modern, Bankside, London - Borehole B Authority: Environment Agency, Thames Region Abstraction: Other Industrial/Commercial/Public Services: Heat Pump Abstraction Type: Water may be abstracted from a single point Source: Groundwater Daily Rate (m3): Not Supplied Yearly Rate (m3): Not Supplied Details: Not Supplied Authorised Start: 01 April Authorised End: 31 March Permit Start Date: 6th June 2011 Permit End Date: Not Supplied Positional Accuracy: Located by supplier to within 10m	A5SW (SE)	1902	2	531872 180482
	<b>Water Abstractions</b> Operator: Pontsarn Investments Limited Licence Number: 28/39/39/0138 Permit Version: 102 Location: Walmer House, 296 Regent Street, London, W1b - Borehole 'A' Authority: Environment Agency, Thames Region Abstraction: Commercial/Industrial/Public Services: Drinking; Cooking; Sanitary; Washing; (Small Garden) Abstraction Type: Water may be abstracted from a single point Source: Groundwater Daily Rate (m3): Not Supplied Yearly Rate (m3): Not Supplied Details: Walmer House, 296 Regent Street, London W1 Authorised Start: 01 April Authorised End: 31 March Permit Start Date: 29th November 2012 Permit End Date: Not Supplied Positional Accuracy: Located by supplier to within 10m	(W)	1912	2	529010 181350

Map ID	Details	Quadrant Reference (Compass Direction)	Estimated Distance From Site	Contact	NGR
	<b>Water Abstractions</b> Operator: The Board Of Trustees Of The Tate Gallery Licence Number: Th/039/0042/006 Permit Version: 1 Location: Tate Modern, Bankside, London - Borehole C Authority: Environment Agency, Thames Region Abstraction: Other Industrial/Commercial/Public Services: Heat Pump Abstraction Type: Water may be abstracted from a single point Source: Groundwater Daily Rate (m3): Not Supplied Yearly Rate (m3): Not Supplied Details: Not Supplied Authorised Start: 01 April Authorised End: 31 March Permit Start Date: 6th June 2011 Permit End Date: Not Supplied Positional Accuracy: Located by supplier to within 10m	A5SW (SE)	1912	2	531849 180454
	<b>Water Abstractions</b> Operator: Great Capital Partnership (G.P.) Limited Licence Number: 28/39/39/0138 Permit Version: 101 Location: Walmer House, 296 Regent Street, London, W1b - Borehole 'A' Authority: Environment Agency, Thames Region Abstraction: Commercial/Industrial/Public Services: Drinking; Cooking; Sanitary; Washing; (Small Garden) Abstraction Type: Water may be abstracted from a single point Source: Groundwater Daily Rate (m3): Not Supplied Yearly Rate (m3): Not Supplied Details: Walmer House, 296 Regent Street, London W1 Authorised Start: 01 April Authorised End: 31 March Permit Start Date: 1st April 2008 Permit End Date: Not Supplied Positional Accuracy: Located by supplier to within 10m	(W)	1912	2	529010 181350
	<b>Water Abstractions</b> Operator: The Board Of Trustees Of The Tate Gallery Licence Number: Th/039/0042/006 Permit Version: 1 Location: Tate Modern, Bankside, London - Borehole A Authority: Environment Agency, Thames Region Abstraction: Other Industrial/Commercial/Public Services: Heat Pump Abstraction Type: Water may be abstracted from a single point Source: Groundwater Daily Rate (m3): Not Supplied Yearly Rate (m3): Not Supplied Details: Not Supplied Authorised Start: 01 April Authorised End: 31 March Permit Start Date: 6th June 2011 Permit End Date: Not Supplied Positional Accuracy: Located by supplier to within 10m	A5SW (SE)	1916	2	531874 180466
	<b>Water Abstractions</b> Operator: Pontsarn Investments Limited Licence Number: 28/39/39/0138 Permit Version: 102 Location: Walmer House, 296 Regent Street, London, W1b - Borehole 'B' Authority: Environment Agency, Thames Region Abstraction: Commercial/Industrial/Public Services: Drinking; Cooking; Sanitary; Washing; (Small Garden) Abstraction Type: Water may be abstracted from a single point Source: Groundwater Daily Rate (m3): Not Supplied Yearly Rate (m3): Not Supplied Details: Walmer House, 296 Regent Street, London W1 Authorised Start: 01 April Authorised End: 31 March Permit Start Date: 29th November 2012 Permit End Date: Not Supplied Positional Accuracy: Located by supplier to within 10m	(W)	1920	2	529010 181330

Map ID	Details	Quadrant Reference (Compass Direction)	Estimated Distance From Site	Contact	NGR
	<b>Water Abstractions</b> Operator: Great Capital Partnership (G.P.) Limited Licence Number: 28/39/39/0138 Permit Version: 101 Location: Walmer House, 296 Regent Street, London, W1b - Borehole 'B' Authority: Environment Agency, Thames Region Abstraction: Commercial/Industrial/Public Services: Drinking; Cooking; Sanitary; Washing; (Small Garden) Abstraction Type: Water may be abstracted from a single point Source: Groundwater Daily Rate (m3): Not Supplied Yearly Rate (m3): Not Supplied Details: Walmer House, 296 Regent Street, London W1 Authorised Start: 01 April Authorised End: 31 March Permit Start Date: 1st April 2008 Permit End Date: Not Supplied Positional Accuracy: Located by supplier to within 10m	(W)	1920	2	529010 181330
	<b>Water Abstractions</b> Operator: Capital And Counties Property Company Limited Licence Number: 28/39/39/0138 Permit Version: 100 Location: Walmer House, 296 Regent Street, London W1-Borehole A Authority: Environment Agency, Thames Region Abstraction: Commercial/Industrial/Public Services: Drinking; Cooking; Sanitary; Washing; (Small Garden) Abstraction Type: Water may be abstracted from a single point Source: Groundwater Daily Rate (m3): 25 Yearly Rate (m3): 9123 Details: Walmer House, 296 Regent Street, London W1 Authorised Start: 01 January Authorised End: 31 December Permit Start Date: 26th November 1979 Permit End Date: Not Supplied Positional Accuracy: Located by supplier to within 100m	(SW)	1941	2	529000 181300
	<b>Water Abstractions</b> Operator: Ridgeford Properties Limited Licence Number: Th/039/0039/068 Permit Version: 1 Location: 10 Weymouth Street, Ridgeford Properties Authority: Environment Agency, Thames Region Abstraction: Other Industrial/Commercial/Public Services: Heat Pump Abstraction Type: Water may be abstracted from a single point Source: Groundwater Daily Rate (m3): Not Supplied Yearly Rate (m3): Not Supplied Details: Not Supplied Authorised Start: 01 April Authorised End: 31 March Permit Start Date: 1st April 2013 Permit End Date: Not Supplied Positional Accuracy: Located by supplier to within 10m	(W)	1963	2	528830 181900
	<b>Water Abstractions</b> Operator: Ridgeford Properties Limited Licence Number: Th/039/0039/010 Permit Version: 1 Location: 10 Weymouth Street, Ridgeford Properties Authority: Environment Agency, Thames Region Abstraction: Other Industrial/Commercial/Public Services: Heat Pump Abstraction Type: Water may be abstracted from a single point Source: Groundwater Daily Rate (m3): Not Supplied Yearly Rate (m3): Not Supplied Details: Not Supplied Authorised Start: 01 January Authorised End: 31 December Permit Start Date: 13th August 2009 Permit End Date: Not Supplied Positional Accuracy: Located by supplier to within 10m	(W)	1963	2	528830 181900

Map ID	Details	Quadrant Reference (Compass Direction)	Estimated Distance From Site	Contact	NGR
	<b>Water Abstractions</b> Operator: Lloyds Bank Plc Licence Number: 28/39/39/0014 Permit Version: Not Supplied Location: 6 Pall Mall, LONDON, Sw1 Authority: Environment Agency, Thames Region Abstraction: Office Abstraction Type: Not Supplied Source: Groundwater Daily Rate (m3): 142 Yearly Rate (m3): 29212 Details: Chalk (Undifferentiated) Authorised Start: Not Supplied Authorised End: Not Supplied Permit Start Date: Not Supplied Permit End Date: Not Supplied Positional Accuracy: Located by supplier to within 100m	A1SE (SW)	1976	2	529700 180400
	<b>Water Abstractions</b> Operator: Hsbc Bank Plc Licence Number: 28/39/39/0098 Permit Version: 100 Location: Borehole 'A' At Poultry, London Ec2 Authority: Environment Agency, Thames Region Abstraction: Commercial/Industrial/Public Services: Drinking; Cooking; Sanitary; Washing; (Small Garden) Abstraction Type: Water may be abstracted from a single point Source: Groundwater Daily Rate (m3): 91 Yearly Rate (m3): 33317 Details: Chalk (Undifferentiated) Authorised Start: 01 January Authorised End: 31 December Permit Start Date: 3rd April 2000 Permit End Date: Not Supplied Positional Accuracy: Located by supplier to within 100m	(SE)	1991	2	532600 181200
	<b>Water Abstractions</b> Operator: Hsbc Bank Plc Licence Number: 28/39/39/0098 Permit Version: 100 Location: Borehole 'B' At Poultry, London Ec2 Authority: Environment Agency, Thames Region Abstraction: Commercial/Industrial/Public Services: Drinking; Cooking; Sanitary; Washing; (Small Garden) Abstraction Type: Water may be abstracted from a single point Source: Groundwater Daily Rate (m3): Not Supplied Yearly Rate (m3): Not Supplied Details: Not Supplied Authorised Start: 01 January Authorised End: 31 December Permit Start Date: 3rd April 2000 Permit End Date: Not Supplied Positional Accuracy: Located by supplier to within 10m	(SE)	1991	2	532600 181200
	<b>Water Abstractions</b> Operator: Hsbc Bank Plc Licence Number: 28/39/39/0098 Permit Version: 100 Location: Borehole 'C' At Poultry, London Ec2 Authority: Environment Agency, Thames Region Abstraction: Commercial/Industrial/Public Services: Drinking; Cooking; Sanitary; Washing; (Small Garden) Abstraction Type: Water may be abstracted from a single point Source: Groundwater Daily Rate (m3): Not Supplied Yearly Rate (m3): Not Supplied Details: Not Supplied Authorised Start: 01 January Authorised End: 31 December Permit Start Date: 3rd April 2000 Permit End Date: Not Supplied Positional Accuracy: Located by supplier to within 10m	(SE)	1991	2	532600 181200

Map ID	Details	Quadrant Reference (Compass Direction)	Estimated Distance From Site	Contact	NGR
	<b>Water Abstractions</b> Operator: Hsbc Bank Plc Licence Number: 28/39/39/0098 Permit Version: 100 Location: Borehole 'D' At Poultry, London Ec2 Authority: Environment Agency, Thames Region Abstraction: Commercial/Industrial/Public Services: Drinking; Cooking; Sanitary; Washing; (Small Garden) Abstraction Type: Water may be abstracted from a single point Source: Groundwater Daily Rate (m3): Not Supplied Yearly Rate (m3): Not Supplied Details: Not Supplied Authorised Start: 01 January Authorised End: 31 December Permit Start Date: 3rd April 2000 Permit End Date: Not Supplied Positional Accuracy: Located by supplier to within 10m	(SE)	1991	2	532600 181200
	<b>Water Abstractions</b> Operator: Royal London Mutual Ins Soc Ltd Licence Number: 28/39/39/0069 Permit Version: 100 Location: Borehole 'B' At Royal London House, Finsbury Square, London Authority: Environment Agency, Thames Region Abstraction: Commercial/Industrial/Public Services: Drinking; Cooking; Sanitary; Washing; (Small Garden) Abstraction Type: Water may be abstracted from a single point Source: Groundwater Daily Rate (m3): 118 Yearly Rate (m3): 36368 Details: Royal London House, Finsbury Square, London Ec2 Authorised Start: 01 January Authorised End: 31 December Permit Start Date: 17th November 1995 Permit End Date: Not Supplied Positional Accuracy: Located by supplier to within 100m	(E)	2000	2	532800 182000
	<b>Water Abstractions</b> Operator: Royal London Mutual Ins Soc Ltd Licence Number: 28/39/39/0069 Permit Version: 100 Location: Borehole 'C' At Royal London House, Finsbury Square, London Authority: Environment Agency, Thames Region Abstraction: Commercial/Industrial/Public Services: Drinking; Cooking; Sanitary; Washing; (Small Garden) Abstraction Type: Water may be abstracted from a single point Source: Groundwater Daily Rate (m3): Not Supplied Yearly Rate (m3): Not Supplied Details: Royal London House, Finsbury Square, London Ec2 Authorised Start: 01 January Authorised End: 31 December Permit Start Date: 17th November 1995 Permit End Date: Not Supplied Positional Accuracy: Located by supplier to within 10m	(E)	2000	2	532800 182000
	<b>Water Abstractions</b> Operator: Royal London Mutual Ins Soc Ltd Licence Number: 28/39/39/0069 Permit Version: 100 Location: Borehole 'D' At Royal House, Finsbury Square, London Authority: Environment Agency, Thames Region Abstraction: Commercial/Industrial/Public Services: Drinking; Cooking; Sanitary; Washing; (Small Garden) Abstraction Type: Water may be abstracted from a single point Source: Groundwater Daily Rate (m3): Not Supplied Yearly Rate (m3): Not Supplied Details: Royal London House, Finsbury Square, London Ec2 Authorised Start: 01 January Authorised End: 31 December Permit Start Date: 17th November 1995 Permit End Date: Not Supplied Positional Accuracy: Located by supplier to within 10m	(E)	2000	2	532800 182000



Map ID	Details	Quadrant Reference (Compass Direction)	Estimated Distance From Site	Contact	NGR
54	<b>Water Industry Act Referrals</b> Name: Aeromet International Plc Location: 10 NORWICH STREET, LONDON, EC4A 1BD Authority: Environment Agency, Thames Region Permit Reference: Bz0564 Dated: 10th March 2004 Process Type: Permissions or amendments to discharge under the Water Industry Act 1991 Description: Processes which result in the discharge of Special Category effluents under The Trade Effluents (Prescribed Processes and Substances) Regulations <b>Status: Application cancelled</b> Positional Accuracy: Automatically positioned to the address	A9NW (SE)	757	2	531241 181437
	<b>Groundwater Vulnerability</b> Soil Classification: Soils of High Leaching Potential (U) - Soil information for restored mineral workings and urban areas is based on fewer observations than elsewhere. A worst case vulnerability classification (H) assumed, until proved otherwise Map Sheet: Sheet 40 Thames Estuary Scale: 1:100,000	A13NE (NE)	0	2	530794 182056
	<b>Drift Deposits</b> None				
	<b>Bedrock Aquifer Designations</b> Aquifer Designation: Unproductive Strata	A13NE (NE)	0	6	530794 182056
	<b>Superficial Aquifer Designations</b> Aquifer Designation: Secondary Aquifer - A	A13NE (NE)	0	6	530794 182056
55	<b>Source Protection Zones</b> Name: Various Source: Environment Agency, Head Office Reference: Not Supplied Type: Zone II (Outer Protection Zone): Either 25% of the source area or a 400 day travel time whichever is greater.	A19SW (NE)	787	2	531331 182640
56	<b>Source Protection Zones</b> Name: Sadlers Well Source: Environment Agency, Head Office Reference: Th416 Type: Zone I (Inner Protection Zone): Travel time of 50 days or less to the groundwater source.	A19NW (NE)	909	2	531369 182770
	<b>Extreme Flooding from Rivers or Sea without Defences</b> None				
	<b>Flooding from Rivers or Sea without Defences</b> None				
	<b>Areas Benefiting from Flood Defences</b> None				
	<b>Flood Water Storage Areas</b> None				
	<b>Flood Defences</b> None				
57	<b>Detailed River Network Lines</b> River Type: Extended Culvert (greater than 50m) River Name: Regent's Canal Hydrographic Area: D006 River Flow Type: Primary Flow Path River Surface Level: Below Surface Drain Feature: Not a Drain Flood Risk: Other Rivers Management Status: Water Course: Not Supplied Name: Water Course: Not Supplied Reference:	A12SE (SW)	427	2	530412 181852
	<b>Detailed River Network Offline Drainage</b> None				

Map ID	Details	Quadrant Reference (Compass Direction)	Estimated Distance From Site	Contact	NGR
58	<b>Historical Landfill Sites</b> Licence Holder: Not Supplied Location: Finsbury Name: Rosoman Street / Skinner Street Operator Location: Not Supplied Boundary Accuracy: As Supplied Provider Reference: EAHLD34094 First Input Date: 31st December 1975 Last Input Date: 31st December 1978 Specified Waste: Deposited Waste included Inert Waste Type: EA Waste Ref: 0 Regis Ref: Not Supplied WRC Ref: 5570/0002 BGS Ref: Not Supplied Other Ref: Not Supplied	A19SW (NE)	719	2	531380 182484
59	<b>Historical Landfill Sites</b> Licence Holder: Not Supplied Location: Lincolns Inn Fields, London WC2A Name: Portugal Street Operator Location: Not Supplied Boundary Accuracy: As Supplied Provider Reference: EAHLD12040 First Input Date: Not Supplied Last Input Date: Not Supplied Specified Waste: Not Supplied Type: EA Waste Ref: 0 Regis Ref: Not Supplied WRC Ref: Not Supplied BGS Ref: Not Supplied Other Ref: IMP006	A8SW (S)	770	2	530783 181278
	<b>Local Authority Landfill Coverage</b> Name: London Borough of Camden - Has no landfill data to supply		0	10	530794 182056
	<b>Local Authority Landfill Coverage</b> Name: London Borough of Islington - Has no landfill data to supply		289	4	531017 182250
	<b>Local Authority Landfill Coverage</b> Name: Corporation of London - Has no landfill data to supply		470	11	530967 181612
	<b>Local Authority Landfill Coverage</b> Name: Westminster City Council - Has supplied landfill data		696	5	530912 181363
60	<b>Registered Waste Treatment or Disposal Sites</b> Licence Holder: Imperial Cancer Research Fund Licence Reference: DL354 Site Location: 44-49 Lincoln's Inn Fields, WESTMINSTER, London, WC2A 3PX Operator Location: PO Box 123, Lincoln's Inn Fields, LONDON, Greater London, WC2A 3PH Authority: Environment Agency - Thames Region, North East Area Site Category: Incineration Max Input Rate: Very Small (Less than 10,000 tonnes per year) Waste Source: No known restriction on source of waste Restrictions: Licence Status: Licence lapsed/cancelled/defunct/not applicable/surrenderedCancelled Dated: 1st October 1991 Preceded By: Not Given Licence: Superseded By: Not Given Licence: Positional Accuracy: Manually positioned to the address or location Boundary Quality: Not Supplied Authorised Waste: Clinical - As In Coll/Disp.Reg's Of '88 Lwra Cat. Bi Gen.Non-Putresc - Only Max.Waste Permitted By Licence-States Organic Solvents Paper/Cardboard Waste Plastics As Lab.Cont'Rs/Pack'G Mat'ls Prohibited Waste: Special Wastes N.O.S. Waste N.O.S.	A8SW (S)	788	2	530770 181260

Map ID	Details	Quadrant Reference (Compass Direction)	Estimated Distance From Site	Contact	NGR
	<b>BGS 1:625,000 Solid Geology</b> Description: London Clay	A13NE (NE)	0	6	530794 182056
	<b>BGS Estimated Soil Chemistry</b> Source: British Geological Survey, National Geoscience Information Service Soil Sample Type: London Arsenic: no data Concentration: Cadmium: no data Concentration: Chromium: no data Concentration: Lead Concentration: no data Nickel: no data Concentration:	A13NE (NE)	0	7	530794 182056
	<b>BGS Estimated Soil Chemistry</b> Source: British Geological Survey, National Geoscience Information Service Soil Sample Type: London Arsenic: no data Concentration: Cadmium: no data Concentration: Chromium: no data Concentration: Lead Concentration: no data Nickel: no data Concentration:	A13NE (NE)	6	7	530802 182068
	<b>BGS Estimated Soil Chemistry</b> Source: British Geological Survey, National Geoscience Information Service Soil Sample Type: London Arsenic: no data Concentration: Cadmium: no data Concentration: Chromium: no data Concentration: Lead Concentration: no data Nickel: no data Concentration:	A13SE (S)	48	7	530794 182000
	<b>BGS Estimated Soil Chemistry</b> Source: British Geological Survey, National Geoscience Information Service Soil Sample Type: London Arsenic: no data Concentration: Cadmium: no data Concentration: Chromium: no data Concentration: Lead Concentration: no data Nickel: no data Concentration:	A13NW (NW)	134	7	530668 182121
	<b>BGS Estimated Soil Chemistry</b> Source: British Geological Survey, National Geoscience Information Service Soil Sample Type: London Arsenic: no data Concentration: Cadmium: no data Concentration: Chromium: no data Concentration: Lead Concentration: no data Nickel: no data Concentration:	A13NE (NE)	172	7	530935 182166
	<b>BGS Estimated Soil Chemistry</b> Source: British Geological Survey, National Geoscience Information Service Soil Sample Type: London Arsenic: no data Concentration: Cadmium: no data Concentration: Chromium: no data Concentration: Lead Concentration: no data Nickel: no data Concentration:	A13NE (E)	199	7	531000 182056

Map ID	Details	Quadrant Reference (Compass Direction)	Estimated Distance From Site	Contact	NGR
	<b>BGS Estimated Soil Chemistry</b> Source: British Geological Survey, National Geoscience Information Service Soil Sample Type: London Arsenic: no data Concentration: Cadmium: no data Concentration: Chromium: no data Concentration: Lead Concentration: no data Nickel: no data Concentration:	A13SE (E)	200	7	531000 182045
	<b>BGS Estimated Soil Chemistry</b> Source: British Geological Survey, National Geoscience Information Service Soil Sample Type: London Arsenic: no data Concentration: Cadmium: no data Concentration: Chromium: no data Concentration: Lead Concentration: no data Nickel: no data Concentration:	A13SE (E)	206	7	531000 182000
	<b>BGS Estimated Soil Chemistry</b> Source: British Geological Survey, National Geoscience Information Service Soil Sample Type: London Arsenic: no data Concentration: Cadmium: no data Concentration: Chromium: no data Concentration: Lead Concentration: no data Nickel: no data Concentration:	A13NE (E)	207	7	531000 182108
	<b>BGS Estimated Soil Chemistry</b> Source: British Geological Survey, National Geoscience Information Service Soil Sample Type: London Arsenic: no data Concentration: Cadmium: no data Concentration: Chromium: no data Concentration: Lead Concentration: no data Nickel: no data Concentration:	A13NE (NE)	228	7	530994 182177
	<b>BGS Estimated Soil Chemistry</b> Source: British Geological Survey, National Geoscience Information Service Soil Sample Type: London Arsenic: no data Concentration: Cadmium: no data Concentration: Chromium: no data Concentration: Lead Concentration: no data Nickel: no data Concentration:	A13NE (N)	230	7	530837 182290
	<b>BGS Estimated Soil Chemistry</b> Source: British Geological Survey, National Geoscience Information Service Soil Sample Type: London Arsenic: no data Concentration: Cadmium: no data Concentration: Chromium: no data Concentration: Lead Concentration: no data Nickel: no data Concentration:	A13NE (NE)	231	7	531000 182172

Map ID	Details	Quadrant Reference (Compass Direction)	Estimated Distance From Site	Contact	NGR
	<b>BGS Estimated Soil Chemistry</b> Source: British Geological Survey, National Geoscience Information Service Soil Sample Type: London Arsenic: no data Concentration: Cadmium: no data Concentration: Chromium: no data Concentration: Lead Concentration: no data Nickel: no data Concentration:	A13NE (NE)	285	7	531000 182263
	<b>BGS Estimated Soil Chemistry</b> Source: British Geological Survey, National Geoscience Information Service Soil Sample Type: London Arsenic: no data Concentration: Cadmium: no data Concentration: Chromium: no data Concentration: Lead Concentration: no data Nickel: no data Concentration:	A13NE (NE)	330	7	531103 182188
	<b>BGS Estimated Soil Chemistry</b> Source: British Geological Survey, National Geoscience Information Service Soil Sample Type: London Arsenic: no data Concentration: Cadmium: no data Concentration: Chromium: no data Concentration: Lead Concentration: no data Nickel: no data Concentration:	A14SW (E)	345	7	531142 182000
	<b>BGS Estimated Soil Chemistry</b> Source: British Geological Survey, National Geoscience Information Service Soil Sample Type: London Arsenic: no data Concentration: Cadmium: no data Concentration: Chromium: no data Concentration: Lead Concentration: no data Nickel: no data Concentration:	A14NW (E)	386	7	531168 182172
	<b>BGS Estimated Soil Chemistry</b> Source: British Geological Survey, National Geoscience Information Service Soil Sample Type: London Arsenic: no data Concentration: Cadmium: no data Concentration: Chromium: no data Concentration: Lead Concentration: no data Nickel: no data Concentration:	A8NE (SE)	532	7	531000 181559
	<b>BGS Estimated Soil Chemistry</b> Source: British Geological Survey, National Geoscience Information Service Soil Sample Type: London Arsenic: no data Concentration: Cadmium: no data Concentration: Chromium: no data Concentration: Lead Concentration: no data Nickel: no data Concentration:	A18SE (N)	587	7	531000 182614

Map ID	Details	Quadrant Reference (Compass Direction)	Estimated Distance From Site	Contact	NGR
	<b>BGS Estimated Soil Chemistry</b> Source: British Geological Survey, National Geoscience Information Service Soil Sample Type: London Arsenic no data Concentration: Cadmium no data Concentration: Chromium no data Concentration: Lead Concentration: no data Nickel no data Concentration:	A14SW (E)	651	7	531450 182007
	<b>BGS Estimated Soil Chemistry</b> Source: British Geological Survey, National Geoscience Information Service Soil Sample Type: London Arsenic no data Concentration: Cadmium no data Concentration: Chromium no data Concentration: Lead Concentration: no data Nickel no data Concentration:	A14SW (E)	653	7	531452 182000
	<b>BGS Estimated Soil Chemistry</b> Source: British Geological Survey, National Geoscience Information Service Soil Sample Type: London Arsenic no data Concentration: Cadmium no data Concentration: Chromium no data Concentration: Lead Concentration: no data Nickel no data Concentration:	A14SW (E)	655	7	531453 182000
	<b>BGS Estimated Soil Chemistry</b> Source: British Geological Survey, National Geoscience Information Service Soil Sample Type: London Arsenic no data Concentration: Cadmium no data Concentration: Chromium no data Concentration: Lead Concentration: no data Nickel no data Concentration:	A14SE (E)	687	7	531486 182000
	<b>BGS Estimated Soil Chemistry</b> Source: British Geological Survey, National Geoscience Information Service Soil Sample Type: London Arsenic no data Concentration: Cadmium no data Concentration: Chromium no data Concentration: Lead Concentration: no data Nickel no data Concentration:	A14SE (E)	706	7	531489 181895
	<b>BGS Estimated Soil Chemistry</b> Source: British Geological Survey, National Geoscience Information Service Soil Sample Type: London Arsenic no data Concentration: Cadmium no data Concentration: Chromium no data Concentration: Lead Concentration: no data Nickel no data Concentration:	A14SE (E)	717	7	531516 182000

Map ID	Details	Quadrant Reference (Compass Direction)	Estimated Distance From Site	Contact	NGR
	<b>BGS Estimated Soil Chemistry</b> Source: British Geological Survey, National Geoscience Information Service Soil Sample Type: London Arsenic: no data Concentration: Cadmium: no data Concentration: Chromium: no data Concentration: Lead Concentration: no data Nickel: no data Concentration:	A8SE (S)	747	7	530817 181301
	<b>BGS Estimated Soil Chemistry</b> Source: British Geological Survey, National Geoscience Information Service Soil Sample Type: London Arsenic: no data Concentration: Cadmium: no data Concentration: Chromium: no data Concentration: Lead Concentration: no data Nickel: no data Concentration:	A12NW (W)	786	7	530000 182056
	<b>BGS Estimated Soil Chemistry</b> Source: British Geological Survey, National Geoscience Information Service Soil Sample Type: London Arsenic: no data Concentration: Cadmium: no data Concentration: Chromium: no data Concentration: Lead Concentration: no data Nickel: no data Concentration:	A12SW (W)	789	7	530000 182000
	<b>BGS Estimated Soil Chemistry</b> Source: British Geological Survey, National Geoscience Information Service Soil Sample Type: London Arsenic: no data Concentration: Cadmium: no data Concentration: Chromium: no data Concentration: Lead Concentration: no data Nickel: no data Concentration:	A19NW (NE)	858	7	531289 182766
	<b>BGS Estimated Soil Chemistry</b> Source: British Geological Survey, National Geoscience Information Service Soil Sample Type: London Arsenic: no data Concentration: Cadmium: no data Concentration: Chromium: no data Concentration: Lead Concentration: no data Nickel: no data Concentration:	A8SW (S)	891	7	530473 181215
	<b>BGS Estimated Soil Chemistry</b> Source: British Geological Survey, National Geoscience Information Service Soil Sample Type: London Arsenic: no data Concentration: Cadmium: no data Concentration: Chromium: no data Concentration: Lead Concentration: no data Nickel: no data Concentration:	A9NE (SE)	927	7	531527 181477



Map ID	Details	Quadrant Reference (Compass Direction)	Estimated Distance From Site	Contact	NGR
	<b>BGS Estimated Soil Chemistry</b> Source: British Geological Survey, National Geoscience Information Service Soil Sample Type: London Arsenic: no data Concentration: Cadmium: no data Concentration: Chromium: no data Concentration: Lead Concentration: no data Nickel: no data Concentration:	A18NE (N)	937	7	530794 183000
	<b>BGS Estimated Soil Chemistry</b> Source: British Geological Survey, National Geoscience Information Service Soil Sample Type: London Arsenic: no data Concentration: Cadmium: no data Concentration: Chromium: no data Concentration: Lead Concentration: no data Nickel: no data Concentration:	A18NE (N)	958	7	531000 183000
	<b>BGS Estimated Soil Chemistry</b> Source: British Geological Survey, National Geoscience Information Service Soil Sample Type: London Arsenic: no data Concentration: Cadmium: no data Concentration: Chromium: no data Concentration: Lead Concentration: no data Nickel: no data Concentration:	A18NE (N)	962	7	531120 182969
	<b>BGS Estimated Soil Chemistry</b> Source: British Geological Survey, National Geoscience Information Service Soil Sample Type: London Arsenic: no data Concentration: Cadmium: no data Concentration: Chromium: no data Concentration: Lead Concentration: no data Nickel: no data Concentration:	A8SE (S)	976	7	531000 181095
	<b>BGS Estimated Soil Chemistry</b> Source: British Geological Survey, National Geoscience Information Service Soil Sample Type: London Arsenic: no data Concentration: Cadmium: no data Concentration: Chromium: no data Concentration: Lead Concentration: no data Nickel: no data Concentration:	A18NE (N)	986	7	531105 183000
	<b>BGS Estimated Soil Chemistry</b> Source: British Geological Survey, National Geoscience Information Service Soil Sample Type: London Arsenic: no data Concentration: Cadmium: no data Concentration: Chromium: no data Concentration: Lead Concentration: no data Nickel: no data Concentration:	A17SW (NW)	988	7	530000 182655

Map ID	Details	Quadrant Reference (Compass Direction)	Estimated Distance From Site	Contact	NGR
	<b>BGS Estimated Soil Chemistry</b> Source: British Geological Survey, National Geoscience Information Service Soil Sample Type: London Arsenic no data Concentration: Cadmium no data Concentration: Chromium no data Concentration: Lead Concentration: no data Nickel no data Concentration:	A9NE (SE)	1000	7	531551 181392
	<b>BGS Measured Urban Soil Chemistry</b> Source: British Geological Survey, National Geoscience Information Service Grid: 530773, 182377 Soil Sample Type: Topsoil Sample Area: London Arsenic Measured 28.00 mg/kg Concentration: Cadmium Measured 0.90 mg/kg Concentration: Chromium Measured 64.00 mg/kg Concentration: Lead Measured 944.00 mg/kg Concentration: Nickel Measured 39.00 mg/kg Concentration:	A13NW (N)	315	6	530773 182377
	<b>BGS Measured Urban Soil Chemistry</b> Source: British Geological Survey, National Geoscience Information Service Grid: 530648, 181719 Soil Sample Type: Topsoil Sample Area: London Arsenic Measured 19.00 mg/kg Concentration: Cadmium Measured 0.60 mg/kg Concentration: Chromium Measured 61.00 mg/kg Concentration: Lead Measured 501.00 mg/kg Concentration: Nickel Measured 25.00 mg/kg Concentration:	A13SW (SW)	358	6	530648 181719
	<b>BGS Measured Urban Soil Chemistry</b> Source: British Geological Survey, National Geoscience Information Service Grid: 531170, 181890 Soil Sample Type: Topsoil Sample Area: London Arsenic Measured 14.00 mg/kg Concentration: Cadmium Measured 9.60 mg/kg Concentration: Chromium Measured 152.00 mg/kg Concentration: Lead Measured 388.00 mg/kg Concentration: Nickel Measured 45.00 mg/kg Concentration:	A14SW (SE)	404	6	531170 181890
	<b>BGS Measured Urban Soil Chemistry</b> Source: British Geological Survey, National Geoscience Information Service Grid: 530370, 182313 Soil Sample Type: Topsoil Sample Area: London Arsenic Measured 27.00 mg/kg Concentration: Cadmium Measured 0.30 mg/kg Concentration: Chromium Measured 73.00 mg/kg Concentration: Lead Measured 722.00 mg/kg Concentration: Nickel Measured 32.00 mg/kg Concentration:	A12NE (NW)	488	6	530370 182313

Map ID	Details	Quadrant Reference (Compass Direction)	Estimated Distance From Site	Contact	NGR
	<b>BGS Measured Urban Soil Chemistry</b> Source: British Geological Survey, National Geoscience Information Service Grid: 531261, 182375 Soil Sample Type: Topsoil Sample Area: London Arsenic Measured 23.00 mg/kg Concentration: Cadmium Measured 1.40 mg/kg Concentration: Chromium Measured 74.00 mg/kg Concentration: Lead Measured 725.00 mg/kg Concentration: Nickel Measured 32.00 mg/kg Concentration:	A14NW (NE)	559	6	531261 182375
	<b>BGS Measured Urban Soil Chemistry</b> Source: British Geological Survey, National Geoscience Information Service Grid: 530320, 181710 Soil Sample Type: Topsoil Sample Area: London Arsenic Measured 16.00 mg/kg Concentration: Cadmium Measured 0.30 mg/kg Concentration: Chromium Measured 62.00 mg/kg Concentration: Lead Measured 331.00 mg/kg Concentration: Nickel Measured 22.00 mg/kg Concentration:	A7NE (SW)	579	6	530320 181710
	<b>BGS Measured Urban Soil Chemistry</b> Source: British Geological Survey, National Geoscience Information Service Grid: 530827, 181351 Soil Sample Type: Topsoil Sample Area: London Arsenic Measured 24.00 mg/kg Concentration: Cadmium Measured 0.30 mg/kg Concentration: Chromium Measured 71.00 mg/kg Concentration: Lead Measured 451.00 mg/kg Concentration: Nickel Measured 33.00 mg/kg Concentration:	A8SE (S)	698	6	530827 181351
	<b>BGS Measured Urban Soil Chemistry</b> Source: British Geological Survey, National Geoscience Information Service Grid: 530280, 182600 Soil Sample Type: Topsoil Sample Area: London Arsenic Measured 17.00 mg/kg Concentration: Cadmium Measured 0.80 mg/kg Concentration: Chromium Measured 68.00 mg/kg Concentration: Lead Measured 245.00 mg/kg Concentration: Nickel Measured 23.00 mg/kg Concentration:	A17SE (NW)	742	6	530280 182600
	<b>BGS Measured Urban Soil Chemistry</b> Source: British Geological Survey, National Geoscience Information Service Grid: 530905, 182827 Soil Sample Type: Topsoil Sample Area: London Arsenic Measured 18.00 mg/kg Concentration: Cadmium Measured 109.60 mg/kg Concentration: Chromium Measured 363.00 mg/kg Concentration: Lead Measured 555.00 mg/kg Concentration: Nickel Measured 86.00 mg/kg Concentration:	A18NE (N)	771	6	530905 182827

Map ID	Details	Quadrant Reference (Compass Direction)	Estimated Distance From Site	Contact	NGR
	<b>BGS Measured Urban Soil Chemistry</b> Source: British Geological Survey, National Geoscience Information Service Grid: 531198, 182751 Soil Sample Type: Topsoil Sample Area: London Arsenic Measured 14.00 mg/kg Concentration: Cadmium Measured 1.30 mg/kg Concentration: Chromium Measured 57.00 mg/kg Concentration: Lead Measured 654.00 mg/kg Concentration: Nickel Measured 22.00 mg/kg Concentration:	A19NW (NE)	796	6	531198 182751
	<b>BGS Measured Urban Soil Chemistry</b> Source: British Geological Survey, National Geoscience Information Service Grid: 531270, 181378 Soil Sample Type: Topsoil Sample Area: London Arsenic Measured 32.00 mg/kg Concentration: Cadmium Measured 2.30 mg/kg Concentration: Chromium Measured 78.00 mg/kg Concentration: Lead Measured 1864.00 mg/kg Concentration: Nickel Measured 48.00 mg/kg Concentration:	A9SW (SE)	822	6	531270 181378
	<b>BGS Measured Urban Soil Chemistry</b> Source: British Geological Survey, National Geoscience Information Service Grid: 531715, 182350 Soil Sample Type: Topsoil Sample Area: London Arsenic Measured 16.00 mg/kg Concentration: Cadmium Measured 1.00 mg/kg Concentration: Chromium Measured 84.00 mg/kg Concentration: Lead Measured 991.00 mg/kg Concentration: Nickel Measured 33.00 mg/kg Concentration:	A14NE (E)	961	6	531715 182350
	<b>BGS Measured Urban Soil Chemistry</b> Source: British Geological Survey, National Geoscience Information Service Grid: 530240, 181240 Soil Sample Type: Topsoil Sample Area: London Arsenic Measured 12.00 mg/kg Concentration: Cadmium Measured 0.30 mg/kg Concentration: Chromium Measured 50.00 mg/kg Concentration: Lead Measured 115.00 mg/kg Concentration: Nickel Measured 20.00 mg/kg Concentration:	A7SE (SW)	977	6	530240 181240

Map ID	Details	Quadrant Reference (Compass Direction)	Estimated Distance From Site	Contact	NGR
	<b>BGS Urban Soil Chemistry Averages</b> Source: British Geological Survey, National Geoscience Information Service Sample Area: London Count Id: 7189 Arsenic Minimum Concentration: 1.00 mg/kg Arsenic Average Concentration: 17.00 mg/kg Arsenic Maximum Concentration: 161.00 mg/kg Cadmium Minimum Concentration: 0.30 mg/kg Cadmium Average Concentration: 0.90 mg/kg Cadmium Maximum Concentration: 165.20 mg/kg Chromium Minimum Concentration: 13.00 mg/kg Chromium Average Concentration: 79.00 mg/kg Chromium Maximum Concentration: 2094.00 mg/kg Lead Minimum Concentration: 11.00 mg/kg Lead Average Concentration: 280.00 mg/kg Lead Maximum Concentration: 10000.00 mg/kg Nickel Minimum Concentration: 2.00 mg/kg Nickel Average Concentration: 28.00 mg/kg Nickel Maximum Concentration: 506.00 mg/kg	A13NE (NE)	0	6	530794 182056
	<b>Coal Mining Affected Areas</b> In an area that might not be affected by coal mining				
	<b>Natural Cavities</b> Easting: 530600 Northing: 182400 Distance: 390 Quadrant Reference: A18 Quadrant Reference: SW Bearing Ref: NW Cavity Type: Unknown x 1 Solid Geology Detail: London Clay Formation Superficial Geology Detail: Alluvium	A18SW (NW)	390	8	530600 182400
	<b>Non Coal Mining Areas of Great Britain</b> Risk: Highly Unlikely Source: British Geological Survey, National Geoscience Information Service	A13NE (N)	230	6	530838 182290
	<b>Potential for Collapsible Ground Stability Hazards</b> Hazard Potential: Very Low Source: British Geological Survey, National Geoscience Information Service	A13NE (NE)	0	6	530794 182056
	<b>Potential for Collapsible Ground Stability Hazards</b> Hazard Potential: No Hazard Source: British Geological Survey, National Geoscience Information Service	A13NE (NE)	228	6	530994 182177
	<b>Potential for Compressible Ground Stability Hazards</b> Hazard Potential: No Hazard Source: British Geological Survey, National Geoscience Information Service	A13NE (NE)	0	6	530794 182056
	<b>Potential for Compressible Ground Stability Hazards</b> Hazard Potential: Moderate Source: British Geological Survey, National Geoscience Information Service	A13NE (NE)	228	6	530994 182177
	<b>Potential for Ground Dissolution Stability Hazards</b> Hazard Potential: No Hazard Source: British Geological Survey, National Geoscience Information Service	A13NE (NE)	0	6	530794 182056
	<b>Potential for Landslide Ground Stability Hazards</b> Hazard Potential: Very Low Source: British Geological Survey, National Geoscience Information Service	A13NE (NE)	0	6	530794 182056
	<b>Potential for Running Sand Ground Stability Hazards</b> Hazard Potential: Very Low Source: British Geological Survey, National Geoscience Information Service	A13NE (NE)	0	6	530794 182056

Map ID	Details	Quadrant Reference (Compass Direction)	Estimated Distance From Site	Contact	NGR
	<b>Potential for Running Sand Ground Stability Hazards</b> Hazard Potential: No Hazard Source: British Geological Survey, National Geoscience Information Service	A13NW (NW)	134	6	530668 182121
	<b>Potential for Running Sand Ground Stability Hazards</b> Hazard Potential: No Hazard Source: British Geological Survey, National Geoscience Information Service	A13NE (NE)	172	6	530935 182166
	<b>Potential for Running Sand Ground Stability Hazards</b> Hazard Potential: Low Source: British Geological Survey, National Geoscience Information Service	A13NE (NE)	228	6	530994 182177
	<b>Potential for Shrinking or Swelling Clay Ground Stability Hazards</b> Hazard Potential: No Hazard Source: British Geological Survey, National Geoscience Information Service	A13NE (NE)	0	6	530794 182056
	<b>Potential for Shrinking or Swelling Clay Ground Stability Hazards</b> Hazard Potential: Moderate Source: British Geological Survey, National Geoscience Information Service	A13NW (NW)	18	6	530772 182069
	<b>Radon Potential - Radon Protection Measures</b> Protection Measure: No radon protective measures are necessary in the construction of new dwellings or extensions Source: British Geological Survey, National Geoscience Information Service	A13NE (NE)	0	6	530794 182056
	<b>Radon Potential - Radon Affected Areas</b> Affected Area: The property is in a lower probability radon area, as less than 1% of homes are above the action level Source: British Geological Survey, National Geoscience Information Service	A13NE (NE)	0	6	530794 182056

Map ID	Details	Quadrant Reference (Compass Direction)	Estimated Distance From Site	Contact	NGR
61	<b>Contemporary Trade Directory Entries</b> Name: Camden & Islington Washing Machine Repairs Location: 19, Northington Street, London, WC1N 2NR Classification: Washing Machines - Servicing & Repairs <b>Status: Inactive</b> Positional Accuracy: Automatically positioned to the address	A13SW (S)	46	-	530781 182002
61	<b>Contemporary Trade Directory Entries</b> Name: L'Atelier Location: Cockpit Yard, Northington St, London, WC1N 2NP Classification: Picture & Picture Frame Renovating & Restoring <b>Status: Inactive</b> Positional Accuracy: Manually positioned to the road within the address or location	A13SW (SW)	46	-	530767 182008
61	<b>Contemporary Trade Directory Entries</b> Name: Mak Yee Furn Location: Unit E16, Cockpit Yard, Northington St, London, WC1N 2NP Classification: Ceramic Manufacturers, Supplies & Services <b>Status: Inactive</b> Positional Accuracy: Manually positioned within the geographical locality	A13SW (S)	66	-	530774 181984
61	<b>Contemporary Trade Directory Entries</b> Name: Ian Stallard Location: Studio 2e, Cockpit Yard, Northington Street, London, WC1N 2NP Classification: Ceramic Manufacturers, Supplies & Services <b>Status: Inactive</b> Positional Accuracy: Automatically positioned to the address	A13SW (SW)	74	-	530747 181988
61	<b>Contemporary Trade Directory Entries</b> Name: David Gates Location: Unit 1, Cockpit Yard, Northington St, London, WC1N 2NP Classification: Cabinet Makers <b>Status: Inactive</b> Positional Accuracy: Manually positioned to the address or location	A13SW (SW)	75	-	530746 181988
61	<b>Contemporary Trade Directory Entries</b> Name: Gorden Jo Couture Millinery Location: West Wing 4 Cockpit Workshops, Cockpit Yard, Northington St, London, WC1N 2NP Classification: Millinery Manufacturers & Wholesalers <b>Status: Inactive</b> Positional Accuracy: Manually positioned to the address or location	A13SW (SW)	75	-	530746 181988
61	<b>Contemporary Trade Directory Entries</b> Name: Hayhoe Designs Location: Cockpit Yard, Northington St, London, WC1N 2NP Classification: Stained Glass Designers & Producers <b>Status: Inactive</b> Positional Accuracy: Manually positioned to the address or location	A13SW (SW)	75	-	530746 181988
61	<b>Contemporary Trade Directory Entries</b> Name: K Eardley Location: Cockpit Yard, Northington St, London, WC1N 2NP Classification: Ceramic Manufacturers, Supplies & Services <b>Status: Inactive</b> Positional Accuracy: Manually positioned to the road within the address or location	A13SW (S)	86	-	530784 181962
61	<b>Contemporary Trade Directory Entries</b> Name: Rakhi Kapila Location: Studio E3, Cockpit Yard, Northington St, London, WC1N 2NP Classification: Jewellery Manufacturers & Repairers <b>Status: Inactive</b> Positional Accuracy: Manually positioned within the geographical locality	A13SW (S)	86	-	530784 181962
62	<b>Contemporary Trade Directory Entries</b> Name: East Kent Cartons Location: 1a, Doughty Street, London, WC1N 2PH Classification: Boxes & Cartons <b>Status: Inactive</b> Positional Accuracy: Manually positioned to the address or location	A13NW (N)	68	-	530782 182130
62	<b>Contemporary Trade Directory Entries</b> Name: R E Harris Location: 1a, Doughty Mews, London, WC1N 2PG Classification: Garage Services <b>Status: Inactive</b> Positional Accuracy: Automatically positioned to the address	A13NW (NW)	86	-	530749 182134



Map ID	Details	Quadrant Reference (Compass Direction)	Estimated Distance From Site	Contact	NGR
62	<b>Contemporary Trade Directory Entries</b> Name: Ocean Contract Ltd Location: Doughty St, London, WC1N 2JT Classification: Commercial Cleaning Services <b>Status: Inactive</b> Positional Accuracy: Manually positioned to the road within the address or location	A13NW (N)	98	-	530782 182160
63	<b>Contemporary Trade Directory Entries</b> Name: C W A Consultants Ltd Location: 9, John Street, London, WC1N 2ES Classification: Marine Engineers <b>Status: Inactive</b> Positional Accuracy: Automatically positioned to the address	A13SE (E)	79	-	530876 182029
63	<b>Contemporary Trade Directory Entries</b> Name: St Barbara Lip Location: 9, John Street, London, WC1N 2ES Classification: Metals - Mining <b>Status: Active</b> Positional Accuracy: Automatically positioned to the address	A13SE (E)	79	-	530876 182029
63	<b>Contemporary Trade Directory Entries</b> Name: London Print & Design Plc Location: 8, John Street, London, WC1N 2ES Classification: Printers <b>Status: Inactive</b> Positional Accuracy: Automatically positioned to the address	A13SE (E)	83	-	530878 182022
63	<b>Contemporary Trade Directory Entries</b> Name: Howitt J & Son Ltd Location: 8, John Street, London, WC1N 2ES Classification: Printers <b>Status: Inactive</b> Positional Accuracy: Automatically positioned to the address	A13SE (E)	83	-	530878 182022
64	<b>Contemporary Trade Directory Entries</b> Name: S J M Location: Unit W/3, Cockpit Yard, Northington Street, London, WC1N 2NP Classification: Ceramic Manufacturers, Supplies & Services <b>Status: Active</b> Positional Accuracy: Automatically positioned to the address	A13SE (S)	83	-	530800 181965
64	<b>Contemporary Trade Directory Entries</b> Name: Ixbalamke Location: Cockpit Yard, Northington St, London, WC1N 2NP Classification: Footwear Manufacturers & Wholesale <b>Status: Inactive</b> Positional Accuracy: Manually positioned to the address or location	A13SE (S)	84	-	530800 181964
64	<b>Contemporary Trade Directory Entries</b> Name: Veolia Environmental Services Location: Cockpit Yard, Northington St, London, WC1N 2NP Classification: Waste Disposal Services <b>Status: Inactive</b> Positional Accuracy: Manually positioned to the address or location	A13SE (S)	84	-	530800 181964
64	<b>Contemporary Trade Directory Entries</b> Name: Stacey Whale Jewellery Design & Maker Location: Studio E15, Cockpit Yard, Northington St, London, WC1N 2NP Classification: Jewellery Manufacturers & Repairers <b>Status: Inactive</b> Positional Accuracy: Manually positioned to the road within the address or location	A13SW (S)	95	-	530788 181953
65	<b>Contemporary Trade Directory Entries</b> Name: Ocean Contract Cleaning Location: 57, Doughty Street, London, WC1N 2JT Classification: Commercial Cleaning Services <b>Status: Inactive</b> Positional Accuracy: Manually positioned to the address or location	A13NE (N)	89	-	530807 182152
66	<b>Contemporary Trade Directory Entries</b> Name: Masterpiece Location: 4, Roger Street, London, WC1N 2JX Classification: Printers <b>Status: Inactive</b> Positional Accuracy: Manually positioned to the address or location	A13NE (NE)	93	-	530846 182142
66	<b>Contemporary Trade Directory Entries</b> Name: Campagnia Ltd Location: 4-6, Brownlow Mews, London, WC1N 2LD Classification: Leather Garments & Products <b>Status: Inactive</b> Positional Accuracy: Automatically positioned to the address	A13NE (NE)	117	-	530864 182159

Map ID	Details	Quadrant Reference (Compass Direction)	Estimated Distance From Site	Contact	NGR
67	<b>Contemporary Trade Directory Entries</b> Name: Polly Plouviez Location: Unit W7 Cockpit Yard, Northington St, London, WC1N 2NP Classification: Glass Engravers & Decorators <b>Status: Inactive</b> Positional Accuracy: Manually positioned to the address or location	A13SW (S)	116	-	530767 181934
67	<b>Contemporary Trade Directory Entries</b> Name: Tony Ferguson Associates Ltd Location: 14-18, Emerald Street, London, WC1N 3QA Classification: Printers <b>Status: Inactive</b> Positional Accuracy: Automatically positioned to the address	A13SW (SW)	130	-	530718 181940
67	<b>Contemporary Trade Directory Entries</b> Name: Tony Ferguson Associates Ltd Location: 14-18, Emerald Street, London, WC1N 3QA Classification: Printers <b>Status: Inactive</b> Positional Accuracy: Automatically positioned to the address	A13SW (SW)	130	-	530718 181940
67	<b>Contemporary Trade Directory Entries</b> Name: T R Print Location: 14-18, Emerald Street, London, WC1N 3QA Classification: Printers <b>Status: Inactive</b> Positional Accuracy: Automatically positioned to the address	A13SW (SW)	130	-	530718 181940
67	<b>Contemporary Trade Directory Entries</b> Name: Robert Webster Ltd Location: 17-21, Emerald Street, London, WC1N 3QN Classification: Office Furniture & Equipment <b>Status: Inactive</b> Positional Accuracy: Automatically positioned to the address	A13SW (SW)	136	-	530690 181957
67	<b>Contemporary Trade Directory Entries</b> Name: Robert Webster Ltd Location: 17-21, Emerald Street, London, WC1N 3QN Classification: Office Furniture & Equipment <b>Status: Inactive</b> Positional Accuracy: Automatically positioned to the address	A13SW (SW)	136	-	530690 181957
67	<b>Contemporary Trade Directory Entries</b> Name: Art Press Ltd Location: 10-12, Emerald Street, London, WC1N 3QA Classification: Greeting Card Publishers & Wholesalers <b>Status: Inactive</b> Positional Accuracy: Automatically positioned to the address	A13SW (SW)	141	-	530726 181922
67	<b>Contemporary Trade Directory Entries</b> Name: Gold Solutions Location: 6-8, Emerald Street, London, WC1N 3QA Classification: Metal Finishing Services <b>Status: Inactive</b> Positional Accuracy: Automatically positioned to the address	A13SW (SW)	155	-	530730 181905
67	<b>Contemporary Trade Directory Entries</b> Name: Matchless Print Ltd Location: 36, Lambs Conduit Street, London, WC1N 3LD Classification: Photographic Processors <b>Status: Inactive</b> Positional Accuracy: Automatically positioned to the address	A13SW (SW)	157	-	530670 181949
67	<b>Contemporary Trade Directory Entries</b> Name: Charnwood Minerals Ltd Location: 5, Richbell Place, London, WC1N 3LA Classification: Mineral Merchants <b>Status: Inactive</b> Positional Accuracy: Automatically positioned in the proximity of the address	A13SW (SW)	159	-	530702 181916
68	<b>Contemporary Trade Directory Entries</b> Name: W Godleman & Son Ltd Location: 20-21, King's Mews, London, WC1N 2JB Classification: Garage Services <b>Status: Active</b> Positional Accuracy: Automatically positioned to the address	A13SE (E)	125	-	530925 182037
68	<b>Contemporary Trade Directory Entries</b> Name: Essex Colour Location: 59, Gray's Inn Road, London, WC1X 8TL Classification: Printers <b>Status: Inactive</b> Positional Accuracy: Automatically positioned to the address	A13NE (E)	127	-	530927 182066

Map ID	Details	Quadrant Reference (Compass Direction)	Estimated Distance From Site	Contact	NGR
68	<b>Contemporary Trade Directory Entries</b> Name: Lighthouse Darkroom Location: 61 Gray's Inn Rd, London, WC1X 8LT Classification: Photographic Processors <b>Status: Inactive</b> Positional Accuracy: Manually positioned to the address or location	A13NE (E)	127	-	530926 182072
69	<b>Contemporary Trade Directory Entries</b> Name: The English House Location: 17a, Rugby Street, London, WC1N 3QT Classification: Lighting Manufacturers <b>Status: Active</b> Positional Accuracy: Automatically positioned to the address	A13SW (W)	138	-	530661 182002
69	<b>Contemporary Trade Directory Entries</b> Name: Nimbus Print Location: 40, Lambs Conduit Street, London, WC1N 3HQ Classification: Printers <b>Status: Inactive</b> Positional Accuracy: Manually positioned to the address or location	A13SW (SW)	150	-	530665 181965
69	<b>Contemporary Trade Directory Entries</b> Name: Clear Light Clinic Location: 42, Lambs Conduit Street, London, WC1N 3LB Classification: Electrolysis <b>Status: Active</b> Positional Accuracy: Automatically positioned to the address	A13SW (SW)	150	-	530665 181965
69	<b>Contemporary Trade Directory Entries</b> Name: Oussie Carpet Clean Location: Lambs Conduit St, London, WC1N 3NG Classification: Carpet, Curtain & Upholstery Cleaners <b>Status: Active</b> Positional Accuracy: Manually positioned within the geographical locality	A13SW (SW)	179	-	530629 181972
70	<b>Contemporary Trade Directory Entries</b> Name: Howitt Printing Location: 12, Doughty Street, London, WC1N 2PL Classification: Printers <b>Status: Inactive</b> Positional Accuracy: Automatically positioned to the address	A13NW (N)	140	-	530746 182194
70	<b>Contemporary Trade Directory Entries</b> Name: Perspective Scientific Ltd Location: 47, Doughty Street, London, WC1N 2LW Classification: Scientific Apparatus & Instruments - Manufacturers <b>Status: Inactive</b> Positional Accuracy: Automatically positioned to the address	A13NW (N)	146	-	530776 182208
70	<b>Contemporary Trade Directory Entries</b> Name: United Energy Group Location: 45, Doughty Street, London, WC1N 2LR Classification: Oil & Gas Extraction <b>Status: Inactive</b> Positional Accuracy: Manually positioned to the address or location	A13NW (N)	157	-	530771 182219
71	<b>Contemporary Trade Directory Entries</b> Name: Valet Dry Cleaners Location: 184, Gray's Inn Road, London, WC1X 8EW Classification: Dry Cleaners <b>Status: Inactive</b> Positional Accuracy: Automatically positioned to the address	A13NE (NE)	151	-	530929 182135
72	<b>Contemporary Trade Directory Entries</b> Name: C Georget Location: 6, Long Yard, London, WC1N 3LU Classification: Picture & Picture Frame Renovating & Restoring <b>Status: Active</b> Positional Accuracy: Automatically positioned to the address	A13NW (NW)	152	-	530657 182137
73	<b>Contemporary Trade Directory Entries</b> Name: Alderson Location: Flat 3, Ormond Mansions, 17a, Great Ormond Street, London, WC1N 3RA Classification: Printers <b>Status: Inactive</b> Positional Accuracy: Automatically positioned to the address	A13NW (W)	154	-	530632 182057
74	<b>Contemporary Trade Directory Entries</b> Name: Target Multimedia Distribution Location: 156-158, Gray's Inn Road, London, WC1X 8EU Classification: Distribution Services <b>Status: Inactive</b> Positional Accuracy: Automatically positioned to the address	A13SE (E)	172	-	530973 182041

Map ID	Details	Quadrant Reference (Compass Direction)	Estimated Distance From Site	Contact	NGR
74	<b>Contemporary Trade Directory Entries</b> Name: K P Print Location: 156-158, Gray's Inn Road, London, WC1X 8EU Classification: Printers <b>Status: Inactive</b> Positional Accuracy: Manually positioned to the address or location	A13SE (E)	173	-	530973 182041
74	<b>Contemporary Trade Directory Entries</b> Name: City Pumps Ltd Location: 156, Gray's Inn Road, London, WC1X 8EU Classification: Pumps - Sales, Servicing & Repairs <b>Status: Active</b> Positional Accuracy: Manually positioned to the address or location	A13SE (E)	178	-	530978 182040
74	<b>Contemporary Trade Directory Entries</b> Name: Prontaprint Location: 150, Gray's Inn Road, London, WC1X 8AX Classification: Printers <b>Status: Inactive</b> Positional Accuracy: Automatically positioned to the address	A13SE (E)	184	-	530983 182033
74	<b>Contemporary Trade Directory Entries</b> Name: Anthony Allen Location: Flat 1, Tiverton Mansions, 140, Gray's Inn Road, London, WC1X 8AZ Classification: Printers <b>Status: Inactive</b> Positional Accuracy: Manually positioned to the address or location	A13SE (E)	200	-	530998 182021
74	<b>Contemporary Trade Directory Entries</b> Name: F P D Photo Ltd Location: 172, Clerkenwell Road, London, EC1R 5DD Classification: Photographic Processors <b>Status: Inactive</b> Positional Accuracy: Automatically positioned to the address	A13SE (E)	215	-	531011 182007
75	<b>Contemporary Trade Directory Entries</b> Name: Ocean Avenue Sportswear Location: Winchester House, 24 Bedford Row, London, WC1R 4EB Classification: Leisure & Sportswear Manufacturers & Wholesalers <b>Status: Inactive</b> Positional Accuracy: Manually positioned to the address or location	A13SW (S)	172	-	530788 181876
75	<b>Contemporary Trade Directory Entries</b> Name: Citi Junk Location: 20-22, Bedford Row, London, WC1R 4JS Classification: Waste Disposal Services <b>Status: Inactive</b> Positional Accuracy: Manually positioned to the address or location	A13SE (S)	189	-	530800 181859
76	<b>Contemporary Trade Directory Entries</b> Name: Dowling & Co London Ltd Location: 4, Lamp Office Court, London, WC1N 3NF Classification: Printers <b>Status: Inactive</b> Positional Accuracy: Automatically positioned to the address	A13SW (W)	193	-	530598 182014
76	<b>Contemporary Trade Directory Entries</b> Name: Garden Print Centre Ltd Location: 4, Lamp Office Court, London, WC1N 3NF Classification: Printers <b>Status: Inactive</b> Positional Accuracy: Automatically positioned to the address	A13SW (W)	193	-	530598 182014
77	<b>Contemporary Trade Directory Entries</b> Name: Origami Location: Panther House, 38 Mount Pleasant, London, WC1X 0AN Classification: Printers <b>Status: Inactive</b> Positional Accuracy: Manually positioned to the address or location	A13NE (E)	195	-	530993 182082
77	<b>Contemporary Trade Directory Entries</b> Name: In-Toto Electronic Engineering Location: Panther House, 38, Mount Pleasant, London, WC1X 0AN Classification: Electronic Engineers <b>Status: Inactive</b> Positional Accuracy: Automatically positioned to the address	A13NE (E)	217	-	531015 182088
77	<b>Contemporary Trade Directory Entries</b> Name: Central London Photocopies Location: Panther House, 38, Mount Pleasant, London, WC1X 0AN Classification: Copying & Duplicating Services <b>Status: Inactive</b> Positional Accuracy: Manually positioned to the address or location	A13NE (E)	217	-	531015 182088

Map ID	Details	Quadrant Reference (Compass Direction)	Estimated Distance From Site	Contact	NGR
77	<b>Contemporary Trade Directory Entries</b> Name: Amanda Coleman Location: Panther House, 38, Mount Pleasant, London, WC1X 0AN Classification: Jewellery Manufacturers & Repairers <b>Status:</b> Inactive Positional Accuracy: Manually positioned to the address or location	A13NE (E)	217	-	531015 182088
78	<b>Contemporary Trade Directory Entries</b> Name: Matthew Daniel Location: 13, Theobalds Road, London, WC1X 8SL Classification: Dry Cleaners <b>Status:</b> Inactive Positional Accuracy: Automatically positioned to the address	A13SW (S)	208	-	530742 181846
78	<b>Contemporary Trade Directory Entries</b> Name: Matthew Daniel Location: 13, Theobalds Road, London, WC1X 8SL Classification: Dry Cleaners <b>Status:</b> Inactive Positional Accuracy: Automatically positioned to the address	A13SW (S)	208	-	530742 181846
79	<b>Contemporary Trade Directory Entries</b> Name: The Great Ormond Street Hospital Location: Great Ormond Street, London, WC1N 3JH Classification: Hospitals <b>Status:</b> Active Positional Accuracy: Automatically positioned to the address	A13SW (W)	254	-	530533 182041
80	<b>Contemporary Trade Directory Entries</b> Name: Apex Creative Services Ltd Location: 88-90, Gray's Inn Road, London, WC1X 8AA Classification: Printers <b>Status:</b> Inactive Positional Accuracy: Automatically positioned to the address	A13SE (SE)	272	-	531036 181918
80	<b>Contemporary Trade Directory Entries</b> Name: Wienerberger Ltd Location: 1-5 Portpool La, London, EC1N 7UU Classification: Brick Manufacturers <b>Status:</b> Inactive Positional Accuracy: Manually positioned to the address or location	A13SE (SE)	296	-	531061 181912
81	<b>Contemporary Trade Directory Entries</b> Name: Colourlink (London) Ltd Location: 55-57, Mount Pleasant, London, WC1X 0AY Classification: Print Finishers <b>Status:</b> Inactive Positional Accuracy: Automatically positioned to the address	A13NE (NE)	282	-	531055 182177
81	<b>Contemporary Trade Directory Entries</b> Name: Clerkenwell Motors Location: 14, Warner Street, London, EC1R 5HA Classification: Garage Services <b>Status:</b> Active Positional Accuracy: Automatically positioned to the address	A13NE (NE)	319	-	531092 182184
81	<b>Contemporary Trade Directory Entries</b> Name: Warner Street Garage Location: 14, Warner Street, London, EC1R 5HA Classification: Garage Services <b>Status:</b> Inactive Positional Accuracy: Automatically positioned to the address	A13NE (NE)	319	-	531092 182184
81	<b>Contemporary Trade Directory Entries</b> Name: West One Studios Ltd Location: 10b, Warner Street, London, EC1R 5HA Classification: Printers <b>Status:</b> Active Positional Accuracy: Automatically positioned to the address	A13NE (NE)	320	-	531091 182191
81	<b>Contemporary Trade Directory Entries</b> Name: Cru International Ltd Location: 31, Mount Pleasant, London, WC1X 0AD Classification: Metals - Mining <b>Status:</b> Inactive Positional Accuracy: Automatically positioned to the address	A13NE (NE)	337	-	531092 182226
81	<b>Contemporary Trade Directory Entries</b> Name: Adtec Location: 14, Rosebery Avenue, London, EC1R 4TD Classification: Printers <b>Status:</b> Inactive Positional Accuracy: Automatically positioned to the address	A13NE (E)	342	-	531128 182151

Map ID	Details	Quadrant Reference (Compass Direction)	Estimated Distance From Site	Contact	NGR
81	<b>Contemporary Trade Directory Entries</b> Name: The Hub (London) Ltd Location: 4-5, Warner Yard, London, EC1R 5EY Classification: Printers <b>Status: Inactive</b> Positional Accuracy: Automatically positioned to the address	A13NE (E)	342	-	531128 182151
81	<b>Contemporary Trade Directory Entries</b> Name: Wrapology Ltd Location: 14, Rosebery Avenue, London, EC1R 4TD Classification: Packaging & Wrapping Equipment & Supplies <b>Status: Inactive</b> Positional Accuracy: Automatically positioned to the address	A13NE (E)	342	-	531128 182151
81	<b>Contemporary Trade Directory Entries</b> Name: Grade One Location: 16 Rosebery Av, London, EC1R 4TD Classification: Photographic Processors <b>Status: Inactive</b> Positional Accuracy: Manually positioned to the address or location	A13NE (E)	346	-	531130 182159
81	<b>Contemporary Trade Directory Entries</b> Name: Isis Location: 14a, Rosebery Avenue, London, EC1R 4TD Classification: Photographic Processors <b>Status: Inactive</b> Positional Accuracy: Manually positioned to the address or location	A13NE (E)	346	-	531130 182160
82	<b>Contemporary Trade Directory Entries</b> Name: Citadel Litho Plates Location: 3, Princeton Street, London, WC1R 4AX Classification: Printers <b>Status: Active</b> Positional Accuracy: Automatically positioned to the address	A13SW (S)	292	-	530736 181761
82	<b>Contemporary Trade Directory Entries</b> Name: Princeton Dry Cleaners Location: 3, Princeton Street, London, WC1R 4AX Classification: Dry Cleaners <b>Status: Inactive</b> Positional Accuracy: Automatically positioned to the address	A13SW (S)	292	-	530736 181761
82	<b>Contemporary Trade Directory Entries</b> Name: Princeton Dry Cleaners Location: 3, Princeton Street, London, WC1R 4AX Classification: Dry Cleaners <b>Status: Active</b> Positional Accuracy: Automatically positioned to the address	A13SW (S)	292	-	530736 181761
82	<b>Contemporary Trade Directory Entries</b> Name: Junkanddisorderly.Com Location: 23, Red Lion Street, London, WC1R 4PS Classification: Waste Disposal Services <b>Status: Inactive</b> Positional Accuracy: Manually positioned to the address or location	A13SW (S)	323	-	530750 181727
83	<b>Contemporary Trade Directory Entries</b> Name: J & L Cleaning Services Location: 13 Mecklenburgh Sq, London, WC1N 2AD Classification: Commercial Cleaning Services <b>Status: Inactive</b> Positional Accuracy: Manually positioned to the address or location	A13NW (N)	296	-	530704 182344
84	<b>Contemporary Trade Directory Entries</b> Name: City Dry Cleaners Location: 121 Clerkenwell Rd, London, EC1R 5BY Classification: Dry Cleaners <b>Status: Inactive</b> Positional Accuracy: Manually positioned to the address or location	A13SE (E)	316	-	531112 182002
84	<b>Contemporary Trade Directory Entries</b> Name: Central Jewellery Location: 115, Clerkenwell Road, London, EC1R 5BY Classification: Jewellery Manufacturers & Repairers <b>Status: Inactive</b> Positional Accuracy: Automatically positioned to the address	A13SE (E)	317	-	531113 182003
84	<b>Contemporary Trade Directory Entries</b> Name: Clerkenwell Screws Ltd Location: 107-109, Clerkenwell Road, London, EC1R 5BY Classification: Nuts, Bolts & Fixings <b>Status: Inactive</b> Positional Accuracy: Automatically positioned to the address	A13SE (E)	317	-	531113 182003



Map ID	Details	Quadrant Reference (Compass Direction)	Estimated Distance From Site	Contact	NGR
84	<b>Contemporary Trade Directory Entries</b> Name: Clerkenwell Screws Ltd Location: 107-109, Clerkenwell Road, London, EC1R 5BY Classification: Nuts, Bolts & Fixings <b>Status: Inactive</b> Positional Accuracy: Automatically positioned to the address	A13SE (E)	317	-	531113 182003
84	<b>Contemporary Trade Directory Entries</b> Name: Clerkenwell Screws Ltd Location: 107-109, Clerkenwell Road, London, EC1R 5BY Classification: Nuts, Bolts & Fixings <b>Status: Active</b> Positional Accuracy: Automatically positioned to the address	A13SE (E)	317	-	531113 182003
85	<b>Contemporary Trade Directory Entries</b> Name: Digital Print Factory Location: 12-12a, Rosebery Avenue, London, EC1R 4TD Classification: Printers <b>Status: Inactive</b> Positional Accuracy: Automatically positioned to the address	A13NE (E)	327	-	531121 182117
85	<b>Contemporary Trade Directory Entries</b> Name: Hub London Ltd Location: 4-5 Warner Yard, London, EC1R 5EY Classification: Printers <b>Status: Active</b> Positional Accuracy: Manually positioned to the address or location	A13NE (E)	338	-	531130 182128
86	<b>Contemporary Trade Directory Entries</b> Name: Dulay Services Location: Flat 65, Cavendish Mansions, Clerkenwell Road, LONDON, EC1R 5DH Classification: Photographic Equipment & Supplies - Wholesale <b>Status: Active</b> Positional Accuracy: Automatically positioned to the address	A14SW (E)	331	-	531131 182040
86	<b>Contemporary Trade Directory Entries</b> Name: Krystal Location: 103, Clerkenwell Road, London, EC1R 5BX Classification: Dry Cleaners <b>Status: Active</b> Positional Accuracy: Automatically positioned to the address	A14SW (E)	340	-	531138 182012
87	<b>Contemporary Trade Directory Entries</b> Name: Royal Cleaning Services Location: Flat 47, Redman Building, Bourne Estate, Portpool Lane, London, EC1N 7UB Classification: Commercial Cleaning Services <b>Status: Inactive</b> Positional Accuracy: Automatically positioned to the address	A13SE (E)	334	-	531111 181929
88	<b>Contemporary Trade Directory Entries</b> Name: Rapid Eye Location: 7, Warner Yard, London, EC1R 5EY Classification: Photographic Processors <b>Status: Inactive</b> Positional Accuracy: Automatically positioned to the address	A14NW (E)	348	-	531137 182143
88	<b>Contemporary Trade Directory Entries</b> Name: E M S Ltd Location: 15-29, Eyre Street Hill, London, EC1R 5LB Classification: Air Conditioning & Refrigeration Contractors <b>Status: Active</b> Positional Accuracy: Automatically positioned to the address	A14NW (E)	370	-	531165 182121
88	<b>Contemporary Trade Directory Entries</b> Name: Photobox Ltd Location: 30, Warner Street, London, EC1R 5EX Classification: Photographic Processors <b>Status: Inactive</b> Positional Accuracy: Automatically positioned to the address	A14NW (E)	376	-	531161 182161
88	<b>Contemporary Trade Directory Entries</b> Name: Photobox Ltd Location: 30, Warner Street, London, EC1R 5EX Classification: Photographic Processors <b>Status: Inactive</b> Positional Accuracy: Automatically positioned to the address	A14NW (E)	376	-	531161 182161
89	<b>Contemporary Trade Directory Entries</b> Name: Calenergy Gas (Holdings) Ltd Location: 60, Gray's Inn Road, London, WC1X 8LU Classification: Oil & Gas Exploration Supplies & Services <b>Status: Inactive</b> Positional Accuracy: Automatically positioned to the address	A13SE (SE)	361	-	531082 181826



Map ID	Details	Quadrant Reference (Compass Direction)	Estimated Distance From Site	Contact	NGR
89	<b>Contemporary Trade Directory Entries</b> Name: G D F Britain Ltd Location: 60, Gray's Inn Road, London, WC1X 8LU Classification: Oil & Gas Exploration Supplies & Services <b>Status: Inactive</b> Positional Accuracy: Manually positioned to the address or location	A13SE (SE)	361	-	531082 181826
90	<b>Contemporary Trade Directory Entries</b> Name: Royal London Homeopathic Hospital Location: Great Ormond Street, London, WC1N 3HR Classification: Hospitals <b>Status: Inactive</b> Positional Accuracy: Automatically positioned to the address	A12SE (W)	362	-	530432 181986
90	<b>Contemporary Trade Directory Entries</b> Name: Royal London Homoeopathic Hospital Location: 60, Great Ormond Street, London, WC1N 3HR Classification: Hospitals <b>Status: Active</b> Positional Accuracy: Automatically positioned to the address	A12SE (W)	362	-	530432 181986
91	<b>Contemporary Trade Directory Entries</b> Name: Inter Office (Uk) Ltd Location: 69-73, Theobalds Road, London, WC1X 8TA Classification: Office Furniture & Equipment <b>Status: Active</b> Positional Accuracy: Manually positioned to the address or location	A13SW (SW)	364	-	530570 181758
91	<b>Contemporary Trade Directory Entries</b> Name: Bluewater Forklift Service Location: Red Lion Sq, London, WC1R 4SG Classification: Fork Lift Trucks <b>Status: Inactive</b> Positional Accuracy: Manually positioned to the road within the address or location	A13SW (SW)	365	-	530610 181730
91	<b>Contemporary Trade Directory Entries</b> Name: Bluewater Forklift Hire Location: Atlanta House, Red Lion Square, London, WC1R 4RB Classification: Fork Lift Trucks <b>Status: Active</b> Positional Accuracy: Manually positioned within the geographical locality	A13SW (SW)	366	-	530583 181746
91	<b>Contemporary Trade Directory Entries</b> Name: Bluewater Location: Red Lion Sq, London, WC1R 4SG Classification: Fork Lift Trucks <b>Status: Active</b> Positional Accuracy: Manually positioned within the geographical locality	A13SW (SW)	391	-	530559 181733
92	<b>Contemporary Trade Directory Entries</b> Name: Core London Location: 27, Mount Pleasant, London, WC1X 0AS Classification: Photo & Digital Imaging Bureaus <b>Status: Inactive</b> Positional Accuracy: Automatically positioned to the address	A13NE (NE)	365	-	531112 182248
92	<b>Contemporary Trade Directory Entries</b> Name: Avenue Litho Location: 17, Rosebery Avenue, London, EC1R 4SP Classification: Printers <b>Status: Active</b> Positional Accuracy: Automatically positioned to the address	A13NE (NE)	365	-	531112 182248
92	<b>Contemporary Trade Directory Entries</b> Name: Wcs Digital Print Location: 27, Mount Pleasant, London, WC1X 0AS Classification: Copying & Duplicating Services <b>Status: Active</b> Positional Accuracy: Automatically positioned to the address	A13NE (NE)	365	-	531112 182248
92	<b>Contemporary Trade Directory Entries</b> Name: Chau Digital Location: 19, Rosebery Avenue, London, EC1R 4SP Classification: Photo & Digital Imaging Bureaus <b>Status: Inactive</b> Positional Accuracy: Automatically positioned to the address	A13NE (NE)	372	-	531118 182251
92	<b>Contemporary Trade Directory Entries</b> Name: Chau Digital Location: 19, Rosebery Avenue, London, EC1R 4SP Classification: Photo & Digital Imaging Bureaus <b>Status: Inactive</b> Positional Accuracy: Automatically positioned to the address	A13NE (NE)	372	-	531118 182251

Map ID	Details	Quadrant Reference (Compass Direction)	Estimated Distance From Site	Contact	NGR
92	<b>Contemporary Trade Directory Entries</b> Name: Process Supplies Location: 13-25, Mount Pleasant, London, WC1X 0AR Classification: Photographic Equipment & Supplies - Wholesale <b>Status: Active</b> Positional Accuracy: Automatically positioned to the address	A13NE (NE)	378	-	531117 182265
93	<b>Contemporary Trade Directory Entries</b> Name: Hand Court Repro Location: 24-25, Hand Court, London, WC1V 6JF Classification: Copying & Duplicating Services <b>Status: Inactive</b> Positional Accuracy: Automatically positioned to the address	A8NE (S)	366	-	530833 181684
93	<b>Contemporary Trade Directory Entries</b> Name: Tdg Print Management Location: 23a, Hand Court, London, WC1V 6JF Classification: Printers <b>Status: Inactive</b> Positional Accuracy: Automatically positioned to the address	A8NE (S)	393	-	530852 181660
94	<b>Contemporary Trade Directory Entries</b> Name: Boswell Cleaner Location: 25, Boswell Street, London, WC1N 3BW Classification: Dry Cleaners <b>Status: Inactive</b> Positional Accuracy: Automatically positioned to the address	A13SW (SW)	368	-	530464 181879
94	<b>Contemporary Trade Directory Entries</b> Name: Launda Vista Ltd Location: 23, Boswell Street, London, WC1N 3BW Classification: Laundries & Launderettes <b>Status: Active</b> Positional Accuracy: Automatically positioned to the address	A13SW (SW)	368	-	530464 181879
95	<b>Contemporary Trade Directory Entries</b> Name: Unilever Plc Location: London, EC4P 4BQ Classification: Manufacturers <b>Status: Inactive</b> Positional Accuracy: Automatically positioned to the address	A13NE (NE)	368	-	531070 182310
96	<b>Contemporary Trade Directory Entries</b> Name: Beyon Location: 8-14, Vine Hill, London, EC1R 5DX Classification: Furniture Manufacturers - Home & Office <b>Status: Inactive</b> Positional Accuracy: Automatically positioned to the address	A14NW (E)	370	-	531169 182078
97	<b>Contemporary Trade Directory Entries</b> Name: David Marshall Location: 20-22, Rosebery Avenue, London, EC1R 4SX Classification: Jewellery Manufacturers & Repairers <b>Status: Inactive</b> Positional Accuracy: Automatically positioned to the address	A14NW (NE)	375	-	531143 182206
97	<b>Contemporary Trade Directory Entries</b> Name: Regal Jewellers Manufacturers Ltd Location: 24, Rosebery Avenue, London, EC1R 4SX Classification: Jewellery Manufacturers & Repairers <b>Status: Inactive</b> Positional Accuracy: Manually positioned to the address or location	A14NW (NE)	384	-	531146 182224
97	<b>Contemporary Trade Directory Entries</b> Name: Heron Dawson & Sawyer Location: 30-36, Rosebery Avenue, London, EC1R 4TA Classification: Printers <b>Status: Active</b> Positional Accuracy: Automatically positioned to the address	A14NW (NE)	389	-	531145 182235
97	<b>Contemporary Trade Directory Entries</b> Name: Tag Print Services Location: 3-4, Baker's Yard, London, EC1R 3DD Classification: Printers <b>Status: Active</b> Positional Accuracy: Manually positioned to the address or location	A14NW (NE)	419	-	531184 182224
97	<b>Contemporary Trade Directory Entries</b> Name: Corey Environmental Location: 2, Coldbath Square, London, EC1R 5HL Classification: Reclaiming - Waste Products <b>Status: Active</b> Positional Accuracy: Automatically positioned to the address	A14NW (NE)	432	-	531180 182263

Map ID	Details	Quadrant Reference (Compass Direction)	Estimated Distance From Site	Contact	NGR
98	<b>Contemporary Trade Directory Entries</b> Name: Smartline Location: 50, Gray's Inn Road, London, WC1X 8LS Classification: Dry Cleaners <b>Status: Inactive</b> Positional Accuracy: Automatically positioned to the address	A13SE (SE)	388	-	531091 181796
98	<b>Contemporary Trade Directory Entries</b> Name: Grazing Location: 50, Gray's Inn Road, London, WC1X 8LS Classification: Dry Cleaners <b>Status: Active</b> Positional Accuracy: Manually positioned to the address or location	A13SE (SE)	388	-	531091 181796
98	<b>Contemporary Trade Directory Entries</b> Name: Ongropack (Uk) Ltd Location: 46, Gray's Inn Road, London, WC1X 8LP Classification: Packaging Materials Manufacturers & Suppliers <b>Status: Inactive</b> Positional Accuracy: Manually positioned to the address or location	A13SE (SE)	411	-	531102 181774
98	<b>Contemporary Trade Directory Entries</b> Name: London Copy Centre Ltd Location: 44, Gray's Inn Road, London, WC1X 8LR Classification: Copying & Duplicating Services <b>Status: Active</b> Positional Accuracy: Manually positioned to the address or location	A13SE (SE)	416	-	531103 181769
98	<b>Contemporary Trade Directory Entries</b> Name: Andrews Office Furniture Location: 38, Gray's Inn Road, London, WC1X 8JJ Classification: Office Furniture & Equipment <b>Status: Inactive</b> Positional Accuracy: Automatically positioned to the address	A13SE (SE)	433	-	531112 181752
99	<b>Contemporary Trade Directory Entries</b> Name: Panther Imaging Ltd Location: 87, Clerkenwell Road, London, EC1R 5BX Classification: Photographic Processors <b>Status: Inactive</b> Positional Accuracy: Automatically positioned to the address	A14SW (E)	389	-	531188 182017
99	<b>Contemporary Trade Directory Entries</b> Name: Panther Imaging Location: 87, Clerkenwell Road, London, EC1R 5BX Classification: Photographic Processors <b>Status: Inactive</b> Positional Accuracy: Automatically positioned to the address	A14SW (E)	389	-	531188 182017
99	<b>Contemporary Trade Directory Entries</b> Name: Panther Imaging Location: 87, Clerkenwell Road, London, EC1R 5BX Classification: Photographic Processors <b>Status: Inactive</b> Positional Accuracy: Automatically positioned to the address	A14SW (E)	389	-	531188 182017
99	<b>Contemporary Trade Directory Entries</b> Name: DI Graphics Location: 98, Leather Lane, London, EC1N 7TX Classification: Printers <b>Status: Active</b> Positional Accuracy: Automatically positioned to the address	A14SW (E)	426	-	531223 181998
99	<b>Contemporary Trade Directory Entries</b> Name: Belgique Joaillerie Ltd Location: 83, Clerkenwell Road, London, EC1R 5AR Classification: Jewellery Manufacturers & Repairers <b>Status: Inactive</b> Positional Accuracy: Automatically positioned to the address	A14SW (E)	432	-	531231 182017
99	<b>Contemporary Trade Directory Entries</b> Name: Scan Mobile Location: 85, Clerkenwell Road, London, EC1R 5AR Classification: Telecommunications Equipment & Systems <b>Status: Inactive</b> Positional Accuracy: Manually positioned to the address or location	A14SW (E)	432	-	531231 182017
100	<b>Contemporary Trade Directory Entries</b> Name: The Eastman Dental Hospital Location: 256, Gray's Inn Road, London, WC1X 8LD Classification: Hospitals <b>Status: Active</b> Positional Accuracy: Automatically positioned to the address	A18SW (N)	393	-	530723 182449

Map ID	Details	Quadrant Reference (Compass Direction)	Estimated Distance From Site	Contact	NGR
100	<b>Contemporary Trade Directory Entries</b> Name: Eastman Dental Hospital & Institute Location: 256, Gray's Inn Road, London, WC1X 8LD Classification: Hospitals <b>Status:</b> Inactive Positional Accuracy: Automatically positioned to the address	A18SW (N)	393	-	530723 182449
100	<b>Contemporary Trade Directory Entries</b> Name: Hubbards Cupboards Location: 187-199, Gray's Inn Road, London, WC1X 8UL Classification: Office Furniture & Equipment <b>Status:</b> Active Positional Accuracy: Automatically positioned to the address	A18SW (N)	407	-	530674 182452
101	<b>Contemporary Trade Directory Entries</b> Name: Keishi Print Ltd Location: Unit 4 21 Wren St, London, WC1X 0HF Classification: Photographic Processors <b>Status:</b> Inactive Positional Accuracy: Automatically positioned to the address	A18SE (N)	402	-	530860 182460
101	<b>Contemporary Trade Directory Entries</b> Name: Qmulu Ltd Location: Unit 12,21 Wren St, London, WC1X 0HF Classification: Colour Manufacturers & Suppliers <b>Status:</b> Inactive Positional Accuracy: Manually positioned to the address or location	A18SE (N)	406	-	530868 182463
101	<b>Contemporary Trade Directory Entries</b> Name: Remote Proofing Services Ltd Location: Unit 12,21 Wren St, London, WC1X 0HF Classification: Colour Manufacturers & Suppliers <b>Status:</b> Inactive Positional Accuracy: Manually positioned to the address or location	A18SE (N)	406	-	530868 182463
101	<b>Contemporary Trade Directory Entries</b> Name: G & P Cohn Location: 21, Wren Street, London, WC1X 0HF Classification: Antiques - Repairing & Restoring <b>Status:</b> Active Positional Accuracy: Automatically positioned to the address	A18SE (N)	407	-	530869 182464
101	<b>Contemporary Trade Directory Entries</b> Name: Keishi Colour Ltd Location: 21, Wren Street, London, WC1X 0HF Classification: Photographic Processors <b>Status:</b> Inactive Positional Accuracy: Automatically positioned to the address	A18SE (N)	407	-	530869 182464
101	<b>Contemporary Trade Directory Entries</b> Name: Thin Layer Components & Devices Ltd Location: 21, Wren Street, London, WC1X 0HF Classification: Coating Specialists <b>Status:</b> Active Positional Accuracy: Automatically positioned to the address	A18SE (N)	407	-	530869 182464
101	<b>Contemporary Trade Directory Entries</b> Name: Doculogic Location: Unit 13, 21, Wren Street, London, WC1X 0HF Classification: Printers <b>Status:</b> Inactive Positional Accuracy: Automatically positioned to the address	A18SE (N)	407	-	530869 182464
101	<b>Contemporary Trade Directory Entries</b> Name: Saddington & Baynes Location: 21, Wren Street, London, WC1X 0HF Classification: Photo & Digital Imaging Bureaus <b>Status:</b> Inactive Positional Accuracy: Manually positioned to the address or location	A18SE (N)	407	-	530869 182464
101	<b>Contemporary Trade Directory Entries</b> Name: Keshi Colour Ltd Location: 21, Wren Street, London, WC1X 0HF Classification: Photographic Processors <b>Status:</b> Inactive Positional Accuracy: Automatically positioned to the address	A18SE (N)	407	-	530869 182464
101	<b>Contemporary Trade Directory Entries</b> Name: Azographics Location: Unit 16, 21, Wren Street, London, WC1X 0HF Classification: Printers <b>Status:</b> Inactive Positional Accuracy: Automatically positioned to the address	A18SE (N)	407	-	530869 182464

Map ID	Details	Quadrant Reference (Compass Direction)	Estimated Distance From Site	Contact	NGR
101	<b>Contemporary Trade Directory Entries</b> Name: Barnard & Westwood Location: 23, Pakenham Street, London, WC1X 0LB Classification: Printers <b>Status: Active</b> Positional Accuracy: Automatically positioned to the address	A18SE (N)	452	-	530855 182511
102	<b>Contemporary Trade Directory Entries</b> Name: National Hospital For Neurology & Neuro Surgery Location: Queen Square, London, WC1N 3BG Classification: Hospitals <b>Status: Active</b> Positional Accuracy: Automatically positioned to the address	A12SE (W)	412	-	530375 182032
103	<b>Contemporary Trade Directory Entries</b> Name: Hobs Reprographics Plc Location: 47-51, Eagle Street, London, WC1R 4AP Classification: Copying & Duplicating Services <b>Status: Active</b> Positional Accuracy: Automatically positioned to the address	A8NW (S)	414	-	530662 181654
103	<b>Contemporary Trade Directory Entries</b> Name: Hobs Reprographics Ltd Location: 47-51, Eagle Street, London, WC1R 4AP Classification: Printers <b>Status: Inactive</b> Positional Accuracy: Automatically positioned to the address	A8NW (S)	414	-	530662 181654
104	<b>Contemporary Trade Directory Entries</b> Name: The Firework Co Location: Flat 27, Falcon, Old Gloucester Street, London, WC1N 3AA Classification: Firework Technicians, Manufacturers & Distribution <b>Status: Inactive</b> Positional Accuracy: Automatically positioned to the address	A12SE (SW)	417	-	530452 181806
104	<b>Contemporary Trade Directory Entries</b> Name: Kall Kwik Location: 72, Southampton Row, London, WC1B 4AR Classification: Printers <b>Status: Inactive</b> Positional Accuracy: Automatically positioned to the address	A12SE (SW)	459	-	530412 181790
105	<b>Contemporary Trade Directory Entries</b> Name: Alfra Tv Ltd Location: Cromwell House, 14, Fulwood Place, London, WC1V 6HZ Classification: Distribution Services <b>Status: Active</b> Positional Accuracy: Manually positioned to the road within the address or location	A8NE (SE)	423	-	530982 181671
105	<b>Contemporary Trade Directory Entries</b> Name: Mls Location: 34-36, High Holborn, London, WC1V 6AE Classification: Office Equipment Servicing & Maintenance <b>Status: Inactive</b> Positional Accuracy: Manually positioned to the address or location	A8NE (SE)	451	-	530980 181639
105	<b>Contemporary Trade Directory Entries</b> Name: Theatre Print Location: Alliance House, 29-30, High Holborn, London, WC1V 6AZ Classification: Printers <b>Status: Inactive</b> Positional Accuracy: Automatically positioned to the address	A8NE (SE)	458	-	531012 181647
106	<b>Contemporary Trade Directory Entries</b> Name: Cross Design & Print Location: 9, Baker's Yard, London, EC1R 3DD Classification: Printers <b>Status: Inactive</b> Positional Accuracy: Manually positioned to the address or location	A14NW (E)	424	-	531205 182179
106	<b>Contemporary Trade Directory Entries</b> Name: Clicks Digital Solutions Ltd Location: 10, Baker's Yard, London, EC1R 3DD Classification: Digital Printing <b>Status: Active</b> Positional Accuracy: Automatically positioned to the address	A14NW (E)	424	-	531205 182179
106	<b>Contemporary Trade Directory Entries</b> Name: 1st Byte Print Ltd Location: First House, 1-2, Baker's Yard, London, EC1R 3DD Classification: Printers <b>Status: Active</b> Positional Accuracy: Automatically positioned to the address	A14NW (E)	433	-	531204 182211

Map ID	Details	Quadrant Reference (Compass Direction)	Estimated Distance From Site	Contact	NGR
107	<b>Contemporary Trade Directory Entries</b> Name: Dvb Fashion Sunglass Sales Location: Unit A,51 Calthorpe St, London, WC1X 0HH Classification: Optical Goods - Manufacturers <b>Status: Inactive</b> Positional Accuracy: Manually positioned to the address or location	A18SE (N)	435	-	530934 182476
108	<b>Contemporary Trade Directory Entries</b> Name: Toy Watch Uk Ltd Location: 5, Baker's Row, London, EC1R 3DF Classification: Clocks & Watches - Manufacturers & Wholesalers <b>Status: Inactive</b> Positional Accuracy: Automatically positioned to the address	A14NW (NE)	436	-	531201 182227
108	<b>Contemporary Trade Directory Entries</b> Name: The Natural Mat Co Location: 11, Coldbath Square, London, EC1R 5HL Classification: Bed & Mattress Manufacturers <b>Status: Inactive</b> Positional Accuracy: Manually positioned to the address or location	A14NW (NE)	441	-	531199 182244
108	<b>Contemporary Trade Directory Entries</b> Name: Service Point (UK) Ltd Location: 161-165, Farringdon Road, London, EC1R 3AL Classification: Printers <b>Status: Inactive</b> Positional Accuracy: Automatically positioned to the address	A14NW (NE)	477	-	531222 182279
108	<b>Contemporary Trade Directory Entries</b> Name: Emprise Services Plc Location: Scriptor Court, 155, Farringdon Road, London, EC1R 3AD Classification: Commercial Cleaning Services <b>Status: Inactive</b> Positional Accuracy: Automatically positioned to the address	A14NW (NE)	480	-	531239 182252
108	<b>Contemporary Trade Directory Entries</b> Name: Co-Operative Press Ltd Location: Scriptor Court, 155, Farringdon Road, London, EC1R 3AD Classification: Printers <b>Status: Inactive</b> Positional Accuracy: Automatically positioned to the address	A14NW (NE)	480	-	531239 182252
108	<b>Contemporary Trade Directory Entries</b> Name: Trackview Communications Location: 157, Farringdon Road, London, EC1R 3AD Classification: Telecommunications Equipment & Systems <b>Status: Inactive</b> Positional Accuracy: Automatically positioned to the address	A14NW (NE)	480	-	531239 182252
108	<b>Contemporary Trade Directory Entries</b> Name: C H Workspace Location: Scriptor Court, Farringdon Rd, London, EC1R 3AD Classification: Office Furniture & Equipment <b>Status: Inactive</b> Positional Accuracy: Manually positioned within the geographical locality	A14NW (NE)	480	-	531238 182251
108	<b>Contemporary Trade Directory Entries</b> Name: C3 Imaging Location: Lector Court, 151-153, Farringdon Road, London, EC1R 3AF Classification: Print Finishers <b>Status: Inactive</b> Positional Accuracy: Automatically positioned to the address	A14NW (E)	484	-	531246 182243
108	<b>Contemporary Trade Directory Entries</b> Name: R S (UK) Ltd Location: River House, 143-145, Farringdon Road, London, EC1R 3AB Classification: Printers <b>Status: Inactive</b> Positional Accuracy: Manually positioned to the address or location	A14NW (E)	503	-	531274 182223
108	<b>Contemporary Trade Directory Entries</b> Name: Construction Communications Ltd Location: River House, 143-145, Farringdon Road, London, EC1R 3AB Classification: Telecommunications Equipment & Systems <b>Status: Inactive</b> Positional Accuracy: Manually positioned to the address or location	A14NW (E)	503	-	531274 182223
108	<b>Contemporary Trade Directory Entries</b> Name: Samas UK Ltd Location: River House, 143-145, Farringdon Road, London, EC1R 3AB Classification: Office Furniture & Equipment <b>Status: Inactive</b> Positional Accuracy: Automatically positioned to the address	A14NW (E)	503	-	531274 182223



Map ID	Details	Quadrant Reference (Compass Direction)	Estimated Distance From Site	Contact	NGR
108	<b>Contemporary Trade Directory Entries</b> Name: Underwired Location: River House, 143-145, Farringdon Road, London, EC1R 3AB Classification: Digital Printing <b>Status:</b> Inactive Positional Accuracy: Automatically positioned to the address	A14NW (E)	503	-	531274 182223
109	<b>Contemporary Trade Directory Entries</b> Name: Mrs Environmental Services Ltd Location: Sixth Floor, High Holborn House, 52-54, High Holborn, London, WC1V 6RL Classification: Waste Disposal Services <b>Status:</b> Inactive Positional Accuracy: Automatically positioned to the address	A8NE (S)	439	-	530878 181618
109	<b>Contemporary Trade Directory Entries</b> Name: Headley Bros Ltd Location: 52-54 High Holborn St, London, WC1V 6LR Classification: Printers <b>Status:</b> Inactive Positional Accuracy: Manually positioned to the address or location	A8NE (S)	439	-	530878 181618
109	<b>Contemporary Trade Directory Entries</b> Name: Cascade Group Location: 51, High Holborn, London, WC1V 6EP Classification: Printers <b>Status:</b> Active Positional Accuracy: Manually positioned to the address or location	A8NE (S)	441	-	530893 181619
109	<b>Contemporary Trade Directory Entries</b> Name: Cascade Group Location: 51, High Holborn, London, WC1V 6EP Classification: Printers <b>Status:</b> Inactive Positional Accuracy: Automatically positioned to the address	A8NE (S)	441	-	530893 181619
110	<b>Contemporary Trade Directory Entries</b> Name: Scotfax Location: Monomark House, 27, Old Gloucester Street, London, WC1N 3AF Classification: Photocopiers <b>Status:</b> Active Positional Accuracy: Automatically positioned to the address	A12SE (SW)	439	-	530387 181874
110	<b>Contemporary Trade Directory Entries</b> Name: Blitz It Location: Monomark House, 27, Old Gloucester Street, London, WC1N 3AF Classification: Commercial Cleaning Services <b>Status:</b> Active Positional Accuracy: Automatically positioned to the address	A12SE (SW)	439	-	530387 181874
110	<b>Contemporary Trade Directory Entries</b> Name: Euro Freight Forwarders Location: 27, Old Gloucester Street, London, WC1N 3AF Classification: Freight Forwarders <b>Status:</b> Inactive Positional Accuracy: Automatically positioned to the address	A12SE (SW)	439	-	530387 181874
110	<b>Contemporary Trade Directory Entries</b> Name: Aquarama Ltd Location: Ground Floor Flat, 27, Old Gloucester Street, London, WC1N 3AF Classification: Boilers - Servicing, Replacements & Repairs <b>Status:</b> Inactive Positional Accuracy: Automatically positioned to the address	A12SE (SW)	439	-	530387 181874
110	<b>Contemporary Trade Directory Entries</b> Name: Damp Direct Ltd Location: 27, Old Gloucester Street, London, WC1N 3AF Classification: Damp & Dry Rot Control <b>Status:</b> Inactive Positional Accuracy: Automatically positioned to the address	A12SE (SW)	439	-	530387 181874
110	<b>Contemporary Trade Directory Entries</b> Name: Standard Office Cleaning Uk Ltd Location: 27, Old Gloucester Street, London, WC1N 3AF Classification: Commercial Cleaning Services <b>Status:</b> Inactive Positional Accuracy: Manually positioned to the address or location	A12SE (SW)	439	-	530387 181874
110	<b>Contemporary Trade Directory Entries</b> Name: Stonegate Cleaning Location: Ground Floor Flat, 27, Old Gloucester Street, London, WC1N 3AF Classification: Commercial Cleaning Services <b>Status:</b> Active Positional Accuracy: Automatically positioned to the address	A12SE (SW)	439	-	530387 181874



Map ID	Details	Quadrant Reference (Compass Direction)	Estimated Distance From Site	Contact	NGR
110	<b>Contemporary Trade Directory Entries</b> Name: Fresh Up Cleaning Location: Flat 1-4, 27, Old Gloucester Street, London, WC1N 3AF Classification: Cleaning Services - Domestic <b>Status: Active</b> Positional Accuracy: Automatically positioned to the address	A12SE (SW)	439	-	530387 181874
110	<b>Contemporary Trade Directory Entries</b> Name: Imperial Cleaning Co Location: 27 Old Gloucester Street, London, WC1N 3AF Classification: Cleaning Services - Domestic <b>Status: Active</b> Positional Accuracy: Manually positioned to the address or location	A12SE (SW)	439	-	530387 181874
110	<b>Contemporary Trade Directory Entries</b> Name: Autotrade-It Location: 27, Old Gloucester Street, London, WC1N 3AF Classification: Car Dealers <b>Status: Inactive</b> Positional Accuracy: Manually positioned within the geographical locality	A12SE (SW)	439	-	530387 181874
110	<b>Contemporary Trade Directory Entries</b> Name: Visual Cleaning Services Location: Monomark House, 27, Old Gloucester Street, London, WC1N 3AX Classification: Commercial Cleaning Services <b>Status: Active</b> Positional Accuracy: Manually positioned to the address or location	A12SE (SW)	453	-	530380 181857
110	<b>Contemporary Trade Directory Entries</b> Name: Gillsbrook Fm Services Ltd Location: Monomark House, 27, Old Gloucester Street, London, WC1N 3AF Classification: Cleaning Services - Domestic <b>Status: Active</b> Positional Accuracy: Manually positioned to the address or location	A12SE (SW)	453	-	530380 181857
110	<b>Contemporary Trade Directory Entries</b> Name: G P Systems Ltd Location: Monomark House, 27, Old Gloucester Street, London, WC1N 3AX Classification: Window Film Manufacturers and Dealers <b>Status: Inactive</b> Positional Accuracy: Manually positioned to the address or location	A12SE (SW)	453	-	530380 181857
110	<b>Contemporary Trade Directory Entries</b> Name: Asl Breakdown Location: Monomark House, 27, Old Gloucester Street, London, WC1N 3AX Classification: Breakdown and Recovery <b>Status: Active</b> Positional Accuracy: Manually positioned to the address or location	A12SE (SW)	453	-	530380 181857
111	<b>Contemporary Trade Directory Entries</b> Name: Sue Smart Location: 86, Leather Lane, London, EC1N 7TT Classification: Dry Cleaners <b>Status: Active</b> Positional Accuracy: Automatically positioned to the address	A14SW (E)	442	-	531234 181969
111	<b>Contemporary Trade Directory Entries</b> Name: Oddy Location: 20-28, Hatton Wall, London, EC1N 8JH Classification: Jewellery Manufacturers & Repairers <b>Status: Active</b> Positional Accuracy: Automatically positioned to the address	A14SW (E)	449	-	531244 181978
111	<b>Contemporary Trade Directory Entries</b> Name: Thistle Jewellery Location: 20-28, Hatton Wall, London, EC1N 8JH Classification: Jewellery Manufacturers & Repairers <b>Status: Inactive</b> Positional Accuracy: Automatically positioned to the address	A14SW (E)	449	-	531244 181978
111	<b>Contemporary Trade Directory Entries</b> Name: King Jewellers Location: Unit 210,24-28 Hatton Wall, London, EC1N 8JH Classification: Jewellery Manufacturers & Repairers <b>Status: Inactive</b> Positional Accuracy: Manually positioned to the address or location	A14SW (E)	450	-	531244 181978
111	<b>Contemporary Trade Directory Entries</b> Name: Actgold Ltd Location: Ruby House, 30, Hatton Wall, London, EC1N 8JH Classification: Jewellery Manufacturers & Repairers <b>Status: Inactive</b> Positional Accuracy: Automatically positioned to the address	A14SW (E)	451	-	531245 181978

Map ID	Details	Quadrant Reference (Compass Direction)	Estimated Distance From Site	Contact	NGR
111	<b>Contemporary Trade Directory Entries</b> Name: Shaun Leane Ltd Location: 20-28, Hatton Wall, London, EC1N 8JH Classification: Jewellery Manufacturers & Repairers <b>Status: Inactive</b> Positional Accuracy: Manually positioned to the address or location	A14SW (E)	451	-	531245 181978
111	<b>Contemporary Trade Directory Entries</b> Name: Momo Location: 80 Leather La, London, EC1N 7TR Classification: Jewellery Manufacturers & Repairers <b>Status: Inactive</b> Positional Accuracy: Manually positioned to the address or location	A14SW (E)	463	-	531252 181948
111	<b>Contemporary Trade Directory Entries</b> Name: Corbiere Setting Co Location: 31, Hatton Wall, London, EC1N 8JJ Classification: Jewellery Manufacturers & Repairers <b>Status: Active</b> Positional Accuracy: Automatically positioned to the address	A14SW (E)	464	-	531255 181958
111	<b>Contemporary Trade Directory Entries</b> Name: Tov Castings Ltd Location: City House, 72-80, Leather Lane, London, EC1N 7TR Classification: Jewellery Manufacturers & Repairers <b>Status: Inactive</b> Positional Accuracy: Automatically positioned to the address	A14SW (E)	464	-	531253 181949
111	<b>Contemporary Trade Directory Entries</b> Name: Paradise Jewellery Location: 31, Hatton Wall, London, EC1N 8JJ Classification: Jewellery Manufacturers & Repairers <b>Status: Active</b> Positional Accuracy: Automatically positioned to the address	A14SW (E)	464	-	531255 181958
111	<b>Contemporary Trade Directory Entries</b> Name: Fos Jewellery Ltd Location: City House, 72-80, Leather Lane, London, EC1N 7TR Classification: Jewellery Manufacturers & Repairers <b>Status: Active</b> Positional Accuracy: Manually positioned to the address or location	A14SW (E)	464	-	531253 181949
111	<b>Contemporary Trade Directory Entries</b> Name: David Luton Location: 31, Hatton Wall, London, EC1N 8JJ Classification: Jewellery Manufacturers & Repairers <b>Status: Active</b> Positional Accuracy: Automatically positioned to the address	A14SW (E)	464	-	531255 181958
111	<b>Contemporary Trade Directory Entries</b> Name: Ironforge Location: City House, 72-80, Leather Lane, London, EC1N 7TR Classification: Precious Metal Recovery <b>Status: Inactive</b> Positional Accuracy: Manually positioned to the address or location	A14SW (E)	464	-	531253 181949
111	<b>Contemporary Trade Directory Entries</b> Name: Memis Gold Location: City House, 72-80, Leather Lane, London, EC1N 7TR Classification: Jewellery Manufacturers & Repairers <b>Status: Inactive</b> Positional Accuracy: Manually positioned to the address or location	A14SW (E)	464	-	531253 181949
111	<b>Contemporary Trade Directory Entries</b> Name: Joseph & Joseph Ltd Location: 14, Hatton Wall, London, EC1N 8JH Classification: Jewellery Manufacturers & Repairers <b>Status: Inactive</b> Positional Accuracy: Automatically positioned to the address	A14SW (E)	479	-	531276 181993
111	<b>Contemporary Trade Directory Entries</b> Name: Desmond Young Location: Wall House, 12, Hatton Wall, London, EC1N 8JH Classification: Jewellery Manufacturers & Repairers <b>Status: Inactive</b> Positional Accuracy: Automatically positioned to the address	A14SW (E)	482	-	531279 181995
111	<b>Contemporary Trade Directory Entries</b> Name: Banks Assays Location: 17-21, Hatton Wall, London, EC1N 8JE Classification: Non-Ferrous Metals <b>Status: Active</b> Positional Accuracy: Automatically positioned to the address	A14SW (E)	485	-	531278 181968

Map ID	Details	Quadrant Reference (Compass Direction)	Estimated Distance From Site	Contact	NGR
111	<b>Contemporary Trade Directory Entries</b> Name: Refined Precious Metals Ltd Location: 17-21, Hatton Wall, London, EC1N 8JE Classification: Precious Metal Recovery <b>Status: Active</b> Positional Accuracy: Automatically positioned to the address	A14SW (E)	485	-	531278 181968
111	<b>Contemporary Trade Directory Entries</b> Name: Cartouche Uk London Ltd Location: 62, Hatton Garden, London, EC1N 8LR Classification: Digital Printing <b>Status: Active</b> Positional Accuracy: Automatically positioned to the address	A14SW (E)	493	-	531283 181951
111	<b>Contemporary Trade Directory Entries</b> Name: Oldacres & Co Ltd Location: 62, Hatton Garden, London, EC1N 8LR Classification: Printers <b>Status: Active</b> Positional Accuracy: Automatically positioned to the address	A14SW (E)	493	-	531283 181951
111	<b>Contemporary Trade Directory Entries</b> Name: Group 2 Graphics Location: 62, Hatton Garden, London, EC1N 8LR Classification: Printers <b>Status: Inactive</b> Positional Accuracy: Automatically positioned to the address	A14SW (E)	493	-	531283 181951
111	<b>Contemporary Trade Directory Entries</b> Name: Lewis Simon Location: 62, Hatton Garden, London, EC1N 8LR Classification: Jewellery Manufacturers & Repairers <b>Status: Inactive</b> Positional Accuracy: Automatically positioned to the address	A14SW (E)	493	-	531283 181951
111	<b>Contemporary Trade Directory Entries</b> Name: Quamina Location: Colonial Buildings, 59-61, Hatton Garden, London, EC1N 8LS Classification: Jewellery Manufacturers & Repairers <b>Status: Inactive</b> Positional Accuracy: Automatically positioned to the address	A14SW (E)	499	-	531291 181962
111	<b>Contemporary Trade Directory Entries</b> Name: P F G Ltd Location: Colonial Buildings, 59-61, Hatton Garden, London, EC1N 8LS Classification: Jewellery Manufacturers & Repairers <b>Status: Inactive</b> Positional Accuracy: Automatically positioned to the address	A14SW (E)	499	-	531291 181962
111	<b>Contemporary Trade Directory Entries</b> Name: Peter Malvermi Location: Colonial Buildings, 59-61, Hatton Garden, London, EC1N 8LS Classification: Jewellery Manufacturers & Repairers <b>Status: Active</b> Positional Accuracy: Automatically positioned to the address	A14SW (E)	499	-	531291 181962
111	<b>Contemporary Trade Directory Entries</b> Name: Phodi Panayi Location: Colonial Buildings, 59-61, Hatton Garden, London, EC1N 8LS Classification: Jewellery Manufacturers & Repairers <b>Status: Inactive</b> Positional Accuracy: Manually positioned to the address or location	A14SW (E)	499	-	531291 181962
111	<b>Contemporary Trade Directory Entries</b> Name: David Simons Location: Colonial Buildings, 59-61, Hatton Garden, London, EC1N 8LS Classification: Jewellery Manufacturers & Repairers <b>Status: Inactive</b> Positional Accuracy: Manually positioned to the address or location	A14SW (E)	499	-	531291 181962
111	<b>Contemporary Trade Directory Entries</b> Name: Unique Location: Colonial Buildings, 59-61, Hatton Garden, London, EC1N 8LS Classification: Jewellery Manufacturers & Repairers <b>Status: Inactive</b> Positional Accuracy: Manually positioned to the address or location	A14SW (E)	499	-	531291 181962
111	<b>Contemporary Trade Directory Entries</b> Name: Unique Rings Ltd Location: Colonial Buildings, 59-61, Hatton Garden, London, EC1N 8LS Classification: Jewellery Manufacturers & Repairers <b>Status: Active</b> Positional Accuracy: Manually positioned to the address or location	A14SW (E)	499	-	531291 181962

Map ID	Details	Quadrant Reference (Compass Direction)	Estimated Distance From Site	Contact	NGR
111	<b>Contemporary Trade Directory Entries</b> Name: Justin Wilson Location: Colonial Buildings, 59-61, Hatton Garden, London, EC1N 8LS Classification: Jewellery Manufacturers & Repairers <b>Status: Active</b> Positional Accuracy: Automatically positioned to the address	A14SW (E)	499	-	531291 181962
111	<b>Contemporary Trade Directory Entries</b> Name: A R Blake Location: Colonial Buildings, 59-61, Hatton Garden, London, EC1N 8LS Classification: Jewellery Manufacturers & Repairers <b>Status: Inactive</b> Positional Accuracy: Manually positioned to the address or location	A14SW (E)	499	-	531291 181962
111	<b>Contemporary Trade Directory Entries</b> Name: Electrak Location: Colonial Buildings, 59-61, Hatton Garden, London, EC1N 8LS Classification: Power Transmission Equipment <b>Status: Inactive</b> Positional Accuracy: Manually positioned to the address or location	A14SW (E)	499	-	531291 181962
111	<b>Contemporary Trade Directory Entries</b> Name: J W Bray Location: 63-66 Hatton Garden, London, EC1N 8LE Classification: Jewellery Manufacturers & Repairers <b>Status: Inactive</b> Positional Accuracy: Manually positioned to the address or location	A14SW (E)	509	-	531296 181934
111	<b>Contemporary Trade Directory Entries</b> Name: Michael Jannece Location: Sixth Floor, 63-66 Hatton Garden, London, EC1N 8LE Classification: Jewellery Manufacturers & Repairers <b>Status: Inactive</b> Positional Accuracy: Manually positioned to the address or location	A14SW (E)	509	-	531296 181934
111	<b>Contemporary Trade Directory Entries</b> Name: Gordon Hogg Location: Unit 320, 63-66 Hatton Garden, London, EC1N 8LE Classification: Jewellery Manufacturers & Repairers <b>Status: Active</b> Positional Accuracy: Manually positioned to the address or location	A14SW (E)	509	-	531296 181934
111	<b>Contemporary Trade Directory Entries</b> Name: Henry Bass Location: 63-66, Hatton Garden, London, EC1N 8LE Classification: Jewellery Manufacturers & Repairers <b>Status: Inactive</b> Positional Accuracy: Automatically positioned to the address	A14SW (E)	510	-	531297 181934
111	<b>Contemporary Trade Directory Entries</b> Name: Hermes Shipping & Transport Ltd Location: 63-66, Hatton Garden, London, EC1N 8LE Classification: Freight Forwarders <b>Status: Inactive</b> Positional Accuracy: Automatically positioned to the address	A14SW (E)	510	-	531297 181934
111	<b>Contemporary Trade Directory Entries</b> Name: Hotelcare Ltd Location: 63-66, Hatton Garden, London, EC1N 8LE Classification: Commercial Cleaning Services <b>Status: Inactive</b> Positional Accuracy: Automatically positioned to the address	A14SW (E)	510	-	531297 181934
111	<b>Contemporary Trade Directory Entries</b> Name: Hotel Care Ltd Location: 63-66, Hatton Garden, London, EC1N 8LE Classification: Commercial Cleaning Services <b>Status: Active</b> Positional Accuracy: Automatically positioned to the address	A14SW (E)	510	-	531297 181934
111	<b>Contemporary Trade Directory Entries</b> Name: E Wolfe & Co Location: 63-66, Hatton Garden, London, EC1N 8LE Classification: Jewellery Manufacturers & Repairers <b>Status: Inactive</b> Positional Accuracy: Automatically positioned to the address	A14SW (E)	510	-	531297 181934
111	<b>Contemporary Trade Directory Entries</b> Name: P J Watson Location: 63-66, Hatton Garden, London, EC1N 8LE Classification: Jewellery Manufacturers & Repairers <b>Status: Inactive</b> Positional Accuracy: Automatically positioned to the address	A14SW (E)	510	-	531297 181934

Map ID	Details	Quadrant Reference (Compass Direction)	Estimated Distance From Site	Contact	NGR
111	<b>Contemporary Trade Directory Entries</b> Name: Joseph & Pearce Ltd Location: 63-66, Hatton Garden, London, EC1N 8LE Classification: Jewellery Manufacturers & Repairers <b>Status: Active</b> Positional Accuracy: Automatically positioned to the address	A14SW (E)	510	-	531296 181934
111	<b>Contemporary Trade Directory Entries</b> Name: P J Watson Ltd Location: 63-66, Hatton Garden, London, EC1N 8LE Classification: Jewellery Manufacturers & Repairers <b>Status: Inactive</b> Positional Accuracy: Automatically positioned to the address	A14SW (E)	510	-	531297 181934
111	<b>Contemporary Trade Directory Entries</b> Name: C A Treble Location: 63-66, Hatton Garden, London, EC1N 8LE Classification: Jewellery Manufacturers & Repairers <b>Status: Active</b> Positional Accuracy: Automatically positioned to the address	A14SW (E)	510	-	531297 181934
111	<b>Contemporary Trade Directory Entries</b> Name: Jouel Ltd Location: 63-66, Hatton Garden, London, EC1N 8LE Classification: Jewellery Manufacturers & Repairers <b>Status: Inactive</b> Positional Accuracy: Manually positioned to the address or location	A14SW (E)	510	-	531296 181934
112	<b>Contemporary Trade Directory Entries</b> Name: Tassili Location: 21 Baldwins Gdns, London, EC1N 7UY Classification: Jewellery Manufacturers & Repairers <b>Status: Inactive</b> Positional Accuracy: Manually positioned to the road within the address or location	A14SW (SE)	446	-	531175 181811
112	<b>Contemporary Trade Directory Entries</b> Name: Galaxy Ltd Location: 214 Baldwins Gdns, London, EC1N 7RJ Classification: Jewellery Manufacturers & Repairers <b>Status: Active</b> Positional Accuracy: Manually positioned to the road within the address or location	A14SW (SE)	450	-	531183 181816
112	<b>Contemporary Trade Directory Entries</b> Name: W G Polishing Location: 21 Baldwins Gardens, London, EC1N 7UY Classification: Jewellery Manufacturers & Repairers <b>Status: Inactive</b> Positional Accuracy: Manually positioned to the road within the address or location	A14SW (SE)	454	-	531188 181816
113	<b>Contemporary Trade Directory Entries</b> Name: Cleaners Gray'S Inn Location: 7,503 High Holborn, London, WC1V 6NT Classification: Cleaning Services - Domestic <b>Status: Inactive</b> Positional Accuracy: Manually positioned within the geographical locality	A8NE (S)	450	-	530962 181632
114	<b>Contemporary Trade Directory Entries</b> Name: Future Tech Waste Management Location: Flat E, Benin House, Procter Street, London, WC1V 6NZ Classification: Waste Merchants <b>Status: Inactive</b> Positional Accuracy: Automatically positioned to the address	A8NW (SW)	456	-	530597 181634
114	<b>Contemporary Trade Directory Entries</b> Name: Wjj Waste Ltd Location: 1A,Benin House,Procter St, London, WC1V 6NZ Classification: Waste Disposal Services <b>Status: Inactive</b> Positional Accuracy: Manually positioned to the address or location	A8NW (SW)	457	-	530597 181634
114	<b>Contemporary Trade Directory Entries</b> Name: Industrial & Commercial Gas Location: Templar House, 81-87, High Holborn, London, WC1V 6NU Classification: Gas Suppliers <b>Status: Inactive</b> Positional Accuracy: Automatically positioned to the address	A8NW (S)	490	-	530611 181592
114	<b>Contemporary Trade Directory Entries</b> Name: Libra Copy Shop Ltd Location: 20 Procter St, London, WC1V 6NX Classification: Copying & Duplicating Services <b>Status: Inactive</b> Positional Accuracy: Manually positioned to the address or location	A8NW (S)	490	-	530610 181592

Map ID	Details	Quadrant Reference (Compass Direction)	Estimated Distance From Site	Contact	NGR
114	<b>Contemporary Trade Directory Entries</b> Name: Express Digital Photos Location: 8, Procter Street, London, WC1V 6NX Classification: Photographic Processors <b>Status:</b> Inactive Positional Accuracy: Automatically positioned to the address	A8NW (S)	490	-	530611 181592
115	<b>Contemporary Trade Directory Entries</b> Name: S & M Tools Location: 57, Leather Lane, London, EC1N 7TJ Classification: Hardware <b>Status:</b> Active Positional Accuracy: Manually positioned to the address or location	A14SW (E)	462	-	531234 181892
115	<b>Contemporary Trade Directory Entries</b> Name: Odyssey 2000 Location: 55, Leather Lane, London, EC1N 7TJ Classification: T-Shirts <b>Status:</b> Active Positional Accuracy: Automatically positioned to the address	A14SW (E)	462	-	531234 181892
116	<b>Contemporary Trade Directory Entries</b> Name: Graham Playford Location: 22 Pakenham St, London, WC1X 0LB Classification: Photographic Equipment Repairs <b>Status:</b> Inactive Positional Accuracy: Automatically positioned to the address	A18SE (N)	467	-	530820 182530
116	<b>Contemporary Trade Directory Entries</b> Name: Willis News Location: Unit 5, 22, Pakenham Street, London, WC1X 0LB Classification: Distribution Services <b>Status:</b> Active Positional Accuracy: Automatically positioned to the address	A18SE (N)	477	-	530829 182540
116	<b>Contemporary Trade Directory Entries</b> Name: Azographics Location: Unit 1, 22, Pakenham Street, London, WC1X 0LB Classification: Copying & Duplicating Services <b>Status:</b> Inactive Positional Accuracy: Automatically positioned to the address	A18SE (N)	477	-	530829 182540
117	<b>Contemporary Trade Directory Entries</b> Name: Mr Barry Morris Location: 21, Baldwins Gardens, LONDON, EC1N 7UY Classification: Jewellery Manufacturers & Repairers <b>Status:</b> Inactive Positional Accuracy: Manually positioned to the road within the address or location	A14SW (SE)	477	-	531222 181830
117	<b>Contemporary Trade Directory Entries</b> Name: P T C R Jewellery Polishing Location: 21 Baldwins Gdns, London, EC1N 7UY Classification: Jewellery Manufacturers & Repairers <b>Status:</b> Active Positional Accuracy: Manually positioned to the road within the address or location	A14SW (SE)	488	-	531238 181836
117	<b>Contemporary Trade Directory Entries</b> Name: Roth Bros International Location: Suite 208 16 Baldwins Gardens, London, EC1N 7RJ Classification: Jewellery Manufacturers & Repairers <b>Status:</b> Inactive Positional Accuracy: Manually positioned to the address or location	A14SW (SE)	505	-	531251 181824
117	<b>Contemporary Trade Directory Entries</b> Name: Epic Location: Suite 10,16 Baldwins Gdns, London, EC1N 7RJ Classification: Printers <b>Status:</b> Inactive Positional Accuracy: Manually positioned to the address or location	A14SW (SE)	505	-	531251 181824
117	<b>Contemporary Trade Directory Entries</b> Name: The Jewel Studio Location: Suite 108,16-16A Baldwins Gdns, London, EC1N 7RJ Classification: Jewellery Manufacturers & Repairers <b>Status:</b> Active Positional Accuracy: Manually positioned to the address or location	A14SW (SE)	505	-	531251 181824
117	<b>Contemporary Trade Directory Entries</b> Name: Barry Stern Location: 16-16a, Baldwins Gardens, London, EC1N 7RJ Classification: Jewellery Manufacturers & Repairers <b>Status:</b> Active Positional Accuracy: Automatically positioned to the address	A14SW (SE)	506	-	531252 181825



Map ID	Details	Quadrant Reference (Compass Direction)	Estimated Distance From Site	Contact	NGR
117	<b>Contemporary Trade Directory Entries</b> Name: D J Griffin Ltd Location: 16-16a, Baldwins Gardens, London, EC1N 7RJ Classification: Jewellery Manufacturers & Repairers <b>Status: Inactive</b> Positional Accuracy: Automatically positioned to the address	A14SW (SE)	506	-	531252 181825
117	<b>Contemporary Trade Directory Entries</b> Name: Goldies Location: 16-16a, Baldwins Gardens, London, EC1N 7RJ Classification: Printers <b>Status: Inactive</b> Positional Accuracy: Automatically positioned to the address	A14SW (SE)	506	-	531252 181825
117	<b>Contemporary Trade Directory Entries</b> Name: Omni Colour Presentations Ltd Location: 16-16a, Baldwins Gardens, London, EC1N 7RJ Classification: Printers <b>Status: Active</b> Positional Accuracy: Automatically positioned to the address	A14SW (SE)	506	-	531252 181825
117	<b>Contemporary Trade Directory Entries</b> Name: M C P Litho Ltd Location: 16-16a, Baldwins Gardens, London, EC1N 7RJ Classification: Printers <b>Status: Inactive</b> Positional Accuracy: Automatically positioned to the address	A14SW (SE)	506	-	531252 181825
117	<b>Contemporary Trade Directory Entries</b> Name: Omega Colour Laboratories Ltd Location: 16-16a, Baldwins Gardens, London, EC1N 7RJ Classification: Photographic Processors <b>Status: Inactive</b> Positional Accuracy: Automatically positioned to the address	A14SW (SE)	506	-	531252 181825
117	<b>Contemporary Trade Directory Entries</b> Name: M C P Litho Ltd Location: 16-16a, Baldwins Gardens, London, EC1N 7RJ Classification: Printers <b>Status: Inactive</b> Positional Accuracy: Automatically positioned to the address	A14SW (SE)	506	-	531252 181825
117	<b>Contemporary Trade Directory Entries</b> Name: Loveweds Location: 16-16a, Baldwins Gardens, London, EC1N 7RJ Classification: Jewellery Manufacturers & Repairers <b>Status: Inactive</b> Positional Accuracy: Automatically positioned to the address	A14SW (SE)	506	-	531252 181825
117	<b>Contemporary Trade Directory Entries</b> Name: Jewel Works Repairs Ltd Location: 16-16a, Baldwins Gardens, London, EC1N 7RJ Classification: Jewellery Manufacturers & Repairers <b>Status: Inactive</b> Positional Accuracy: Automatically positioned to the address	A14SW (SE)	506	-	531252 181825
117	<b>Contemporary Trade Directory Entries</b> Name: Snapdragon Location: 16-16a, Baldwins Gardens, London, EC1N 7RJ Classification: Photographic Processors <b>Status: Inactive</b> Positional Accuracy: Manually positioned to the address or location	A14SW (SE)	506	-	531252 181825
117	<b>Contemporary Trade Directory Entries</b> Name: J Marling Location: 16-16a, Baldwins Gardens, London, EC1N 7RJ Classification: Jewellery Manufacturers & Repairers <b>Status: Inactive</b> Positional Accuracy: Manually positioned to the address or location	A14SW (SE)	506	-	531252 181825
117	<b>Contemporary Trade Directory Entries</b> Name: E C 1 Jewels Ltd Location: Unit 113 16 Baldwins Gardens, London, EC1N 7RJ Classification: Jewellery Manufacturers & Repairers <b>Status: Inactive</b> Positional Accuracy: Manually positioned to the address or location	A14SW (SE)	506	-	531252 181824
117	<b>Contemporary Trade Directory Entries</b> Name: K2 Screen Ltd Location: 16-16a, Baldwins Gardens, London, EC1N 7RJ Classification: T-Shirts <b>Status: Inactive</b> Positional Accuracy: Automatically positioned to the address	A14SW (SE)	506	-	531252 181825



Map ID	Details	Quadrant Reference (Compass Direction)	Estimated Distance From Site	Contact	NGR
117	<b>Contemporary Trade Directory Entries</b> Name: Ginger Printing Co Location: 16-16a, Baldwins Gardens, London, EC1N 7RJ Classification: Printers <b>Status: Inactive</b> Positional Accuracy: Manually positioned to the address or location	A14SW (SE)	506	-	531252 181825
117	<b>Contemporary Trade Directory Entries</b> Name: P & A Specialist Polishers Location: 16-16a, Baldwins Gardens, London, EC1N 7RJ Classification: Jewellery Manufacturers & Repairers <b>Status: Inactive</b> Positional Accuracy: Automatically positioned to the address	A14SW (SE)	506	-	531252 181825
117	<b>Contemporary Trade Directory Entries</b> Name: Sportgold 90 Ltd Location: 16-16a, Baldwins Gardens, London, EC1N 7RJ Classification: Jewellery Manufacturers & Repairers <b>Status: Inactive</b> Positional Accuracy: Automatically positioned to the address	A14SW (SE)	506	-	531252 181825
117	<b>Contemporary Trade Directory Entries</b> Name: Jewel Works Repairs Ltd Location: 16-16a, Baldwins Gardens, London, EC1N 7RJ Classification: Jewellery Manufacturers & Repairers <b>Status: Active</b> Positional Accuracy: Automatically positioned to the address	A14SW (SE)	506	-	531252 181825
117	<b>Contemporary Trade Directory Entries</b> Name: C L P Location: 16-16a, Baldwins Gardens, London, EC1N 7RJ Classification: Copying & Duplicating Services <b>Status: Inactive</b> Positional Accuracy: Automatically positioned to the address	A14SW (SE)	506	-	531252 181825
117	<b>Contemporary Trade Directory Entries</b> Name: Classic Print & Design Ltd Location: 16-16a, Baldwins Gardens, London, EC1N 7RJ Classification: Printers <b>Status: Inactive</b> Positional Accuracy: Manually positioned to the address or location	A14SW (SE)	506	-	531252 181825
117	<b>Contemporary Trade Directory Entries</b> Name: Cyclops Creative Location: 16-16a, Baldwins Gardens, London, EC1N 7RJ Classification: Photo & Digital Imaging Bureaus <b>Status: Inactive</b> Positional Accuracy: Manually positioned to the address or location	A14SW (SE)	506	-	531252 181825
117	<b>Contemporary Trade Directory Entries</b> Name: Clp London Location: 16-16a, Baldwins Gardens, London, EC1N 7RJ Classification: Copying & Duplicating Services <b>Status: Active</b> Positional Accuracy: Automatically positioned to the address	A14SW (SE)	506	-	531252 181825
117	<b>Contemporary Trade Directory Entries</b> Name: Gala Creations Location: Langdales, 5, St. Cross Street, London, EC1N 8UA Classification: Jewellery Manufacturers & Repairers <b>Status: Active</b> Positional Accuracy: Automatically positioned to the address	A14SW (E)	516	-	531281 181865
117	<b>Contemporary Trade Directory Entries</b> Name: Top Fings Location: 17-19, Leather Lane, London, EC1N 7TE Classification: Mobile Phone Accessories and Car Kits <b>Status: Inactive</b> Positional Accuracy: Automatically positioned to the address	A14SW (SE)	528	-	531256 181786
118	<b>Contemporary Trade Directory Entries</b> Name: Ryness Electrical Supplies Location: Northumberland House, 303-306, High Holborn, London, WC1V 7JZ Classification: Electrical Goods Sales, Manufacturers & Wholesalers <b>Status: Active</b> Positional Accuracy: Manually positioned to the address or location	A8NE (S)	479	-	530933 181590
119	<b>Contemporary Trade Directory Entries</b> Name: Dry Cleaning Co Location: 309, High Holborn, London, WC1V 7LU Classification: Dry Cleaners <b>Status: Active</b> Positional Accuracy: Automatically positioned to the address	A8NE (S)	482	-	530961 181597

Map ID	Details	Quadrant Reference (Compass Direction)	Estimated Distance From Site	Contact	NGR
119	<b>Contemporary Trade Directory Entries</b> Name: Special Cards Ltd Location: The Dutch House, 307-308, High Holborn, London, WC1V 7LS Classification: Greeting Card Publishers & Wholesalers <b>Status:</b> Inactive Positional Accuracy: Automatically positioned to the address	A8NE (S)	483	-	530948 181591
119	<b>Contemporary Trade Directory Entries</b> Name: Smartline Location: 315a, High Holborn, London, WC1V 7LZ Classification: Dry Cleaners <b>Status:</b> Inactive Positional Accuracy: Automatically positioned to the address	A8NE (SE)	506	-	531013 181593
119	<b>Contemporary Trade Directory Entries</b> Name: Thresher & Glenny Ltd Location: 67, Chancery Lane, London, WC2A 1AF Classification: Shirt Makers <b>Status:</b> Inactive Positional Accuracy: Automatically positioned to the address	A8NE (S)	516	-	530993 181574
120	<b>Contemporary Trade Directory Entries</b> Name: Capri Exclusive Location: 148, Southampton Row, London, WC1B 5AG Classification: Dry Cleaners <b>Status:</b> Inactive Positional Accuracy: Automatically positioned to the address	A12SE (W)	498	-	530306 181927
120	<b>Contemporary Trade Directory Entries</b> Name: Drew Marine Location: New Premier House, 150, Southampton Row, London, WC1B 5AL Classification: Marine Equipment & Supplies <b>Status:</b> Active Positional Accuracy: Automatically positioned to the address	A12SE (W)	503	-	530296 181949
121	<b>Contemporary Trade Directory Entries</b> Name: Hettich International Location: 79, Clerkenwell Road, London, EC1R 5AR Classification: Furniture Manufacturers - Home & Office <b>Status:</b> Inactive Positional Accuracy: Automatically positioned to the address	A14SW (E)	499	-	531299 182028
121	<b>Contemporary Trade Directory Entries</b> Name: Futuro Ltd Location: 57, Hatton Garden, London, EC1N 8HP Classification: Jewellery Manufacturers & Repairers <b>Status:</b> Inactive Positional Accuracy: Automatically positioned to the address	A14SW (E)	523	-	531320 181995
121	<b>Contemporary Trade Directory Entries</b> Name: Landale Ltd Location: 57, Hatton Garden, London, EC1N 8HP Classification: Precious Metal Recovery <b>Status:</b> Active Positional Accuracy: Automatically positioned to the address	A14SW (E)	523	-	531320 181995
121	<b>Contemporary Trade Directory Entries</b> Name: F S Moore Ltd Location: Hatton House, 57d, Hatton Garden, London, EC1N 8JD Classification: Printers <b>Status:</b> Inactive Positional Accuracy: Automatically positioned to the address	A14SW (E)	523	-	531320 181995
121	<b>Contemporary Trade Directory Entries</b> Name: Impressions Digital Ltd Location: Hatton House, 57d, Hatton Garden, London, EC1N 8JD Classification: Copying & Duplicating Services <b>Status:</b> Inactive Positional Accuracy: Automatically positioned to the address	A14SW (E)	523	-	531320 181995
121	<b>Contemporary Trade Directory Entries</b> Name: A & A Jewellery Ltd Location: 5-9, Hatton Wall, London, EC1N 8HX Classification: Jewellery Manufacturers & Repairers <b>Status:</b> Inactive Positional Accuracy: Automatically positioned to the address	A14SW (E)	536	-	531334 181998
121	<b>Contemporary Trade Directory Entries</b> Name: Neumark Location: 5-9, Hatton Wall, London, EC1N 8HX Classification: Jewellery Manufacturers & Repairers <b>Status:</b> Active Positional Accuracy: Manually positioned to the address or location	A14SW (E)	539	-	531338 182001

Map ID	Details	Quadrant Reference (Compass Direction)	Estimated Distance From Site	Contact	NGR
121	<b>Contemporary Trade Directory Entries</b> Name: Nyfil Ltd Location: 4-6, Hatton Wall, London, EC1N 8JB Classification: Jewellery Manufacturers & Repairers <b>Status: Inactive</b> Positional Accuracy: Automatically positioned to the address	A14SW (E)	540	-	531341 182030
121	<b>Contemporary Trade Directory Entries</b> Name: R S M Jewellers Manufacturers Location: 10, Hatton Place, London, EC1N 8RU Classification: Jewellery Manufacturers & Repairers <b>Status: Inactive</b> Positional Accuracy: Automatically positioned to the address	A14SW (E)	564	-	531362 181997
122	<b>Contemporary Trade Directory Entries</b> Name: Leyland Paints Sdm Location: 88-90, Farringdon Road, London, EC1R 3EA Classification: Painting & Decorating Supplies <b>Status: Inactive</b> Positional Accuracy: Automatically positioned to the address	A14NW (NE)	500	-	531217 182336
123	<b>Contemporary Trade Directory Entries</b> Name: Genesis Oil & Gas Consultants Ltd Location: 262, High Holborn, London, WC1V 7NA Classification: Oil & Gas Extraction <b>Status: Inactive</b> Positional Accuracy: Automatically positioned to the address	A8NW (S)	502	-	530740 181549
124	<b>Contemporary Trade Directory Entries</b> Name: Continental Electronics Location: 61-66, Russell Square, London, WC1B 5BA Classification: Fax Machines <b>Status: Inactive</b> Positional Accuracy: Automatically positioned to the address	A12SE (W)	504	-	530286 182004
125	<b>Contemporary Trade Directory Entries</b> Name: Groupstream Ltd Location: 124-132, Clerkenwell Road, London, EC1R 5DJ Classification: Printers <b>Status: Inactive</b> Positional Accuracy: Automatically positioned to the address	A14NW (E)	505	-	531306 182059
126	<b>Contemporary Trade Directory Entries</b> Name: Cleaners Gray'S Inn Location: 7 High Holborn, London, WC1V 6DR Classification: Commercial Cleaning Services <b>Status: Active</b> Positional Accuracy: Manually positioned within the geographical locality	A8NE (SE)	506	-	531096 181642
126	<b>Contemporary Trade Directory Entries</b> Name: Robert Dyas Ltd Location: 4, High Holborn, London, WC1V 6DR Classification: Hardware <b>Status: Active</b> Positional Accuracy: Automatically positioned to the address	A8NE (SE)	506	-	531096 181642
127	<b>Contemporary Trade Directory Entries</b> Name: A J F Furminger Location: 1-2, Herbal Hill, London, EC1R 5EF Classification: Jewellery Manufacturers & Repairers <b>Status: Inactive</b> Positional Accuracy: Manually positioned to the address or location	A14NW (E)	509	-	531303 182133
127	<b>Contemporary Trade Directory Entries</b> Name: Pandeli Enterprises Location: 1-2, Herbal Hill, London, EC1R 5EF Classification: Jewellery Manufacturers & Repairers <b>Status: Inactive</b> Positional Accuracy: Automatically positioned to the address	A14NW (E)	509	-	531303 182133
127	<b>Contemporary Trade Directory Entries</b> Name: M E Tyrrell Location: 1-2, Herbal Hill, London, EC1R 5EF Classification: Jewellery Manufacturers & Repairers <b>Status: Inactive</b> Positional Accuracy: Automatically positioned to the address	A14NW (E)	509	-	531303 182133
127	<b>Contemporary Trade Directory Entries</b> Name: Commercial Process Co Ltd Location: 3-7, Ray Street, London, EC1R 3DR Classification: Printers <b>Status: Inactive</b> Positional Accuracy: Automatically positioned to the address	A14NW (E)	536	-	531329 182141

Map ID	Details	Quadrant Reference (Compass Direction)	Estimated Distance From Site	Contact	NGR
128	<b>Contemporary Trade Directory Entries</b> Name: Oriental Press Uk Ltd Location: New House, 67-68, Hatton Garden, London, EC1N 8JY Classification: Printers <b>Status: Active</b> Positional Accuracy: Automatically positioned to the address	A14SW (E)	510	-	531290 181911
128	<b>Contemporary Trade Directory Entries</b> Name: Oriental Press (Uk) Ltd Location: New House, 67-68, Hatton Garden, London, EC1N 8JY Classification: Printers <b>Status: Inactive</b> Positional Accuracy: Automatically positioned to the address	A14SW (E)	510	-	531290 181911
128	<b>Contemporary Trade Directory Entries</b> Name: Herbert Marx Ltd Location: New House, 67-68, Hatton Garden, London, EC1N 8JY Classification: Jewellery Manufacturers & Repairers <b>Status: Active</b> Positional Accuracy: Automatically positioned to the address	A14SW (E)	510	-	531290 181911
128	<b>Contemporary Trade Directory Entries</b> Name: J Designs Location: New House, 67-68, Hatton Garden, London, EC1N 8JY Classification: Jewellery Manufacturers & Repairers <b>Status: Inactive</b> Positional Accuracy: Manually positioned to the address or location	A14SW (E)	510	-	531290 181911
128	<b>Contemporary Trade Directory Entries</b> Name: Fine Firs Ltd Location: New House, 67-68, Hatton Garden, London, EC1N 8JY Classification: Furriers <b>Status: Inactive</b> Positional Accuracy: Manually positioned to the address or location	A14SW (E)	510	-	531290 181911
128	<b>Contemporary Trade Directory Entries</b> Name: Le Q Location: New House, 67-68, Hatton Garden, London, EC1N 8JY Classification: Jewellery Manufacturers & Repairers <b>Status: Active</b> Positional Accuracy: Manually positioned to the address or location	A14SW (E)	510	-	531290 181911
128	<b>Contemporary Trade Directory Entries</b> Name: Jewel Works Location: New House, 67-68, Hatton Garden, London, EC1N 8JY Classification: Jewellery Manufacturers & Repairers <b>Status: Inactive</b> Positional Accuracy: Manually positioned to the address or location	A14SW (E)	510	-	531290 181911
128	<b>Contemporary Trade Directory Entries</b> Name: The Ring Mount & Setting Co Location: New House, 67-68, Hatton Garden, London, EC1N 8JY Classification: Jewellery Manufacturers & Repairers <b>Status: Inactive</b> Positional Accuracy: Manually positioned to the address or location	A14SW (E)	510	-	531290 181911
128	<b>Contemporary Trade Directory Entries</b> Name: Gradia Location: New House, 67-68, Hatton Garden, London, EC1N 8JY Classification: Jewellery Manufacturers & Repairers <b>Status: Inactive</b> Positional Accuracy: Manually positioned to the address or location	A14SW (E)	510	-	531290 181911
128	<b>Contemporary Trade Directory Entries</b> Name: D H J Lawes Location: 24, St. Cross Street, London, EC1N 8UH Classification: Jewellery Manufacturers & Repairers <b>Status: Active</b> Positional Accuracy: Automatically positioned to the address	A14SW (E)	521	-	531296 181892
128	<b>Contemporary Trade Directory Entries</b> Name: Leodor Jewellers Location: 23, St. Cross Street, London, EC1N 8UH Classification: Jewellery Manufacturers & Repairers <b>Status: Inactive</b> Positional Accuracy: Automatically positioned to the address	A14SW (E)	525	-	531301 181894
128	<b>Contemporary Trade Directory Entries</b> Name: C Clarks Manufacturers Location: 22-23, St. Cross Street, London, EC1N 8UH Classification: Jewellery Manufacturers & Repairers <b>Status: Inactive</b> Positional Accuracy: Manually positioned to the address or location	A14SW (E)	528	-	531305 181895

Map ID	Details	Quadrant Reference (Compass Direction)	Estimated Distance From Site	Contact	NGR
128	<b>Contemporary Trade Directory Entries</b> Name: John Wyatt Location: 22, St. Cross Street, London, EC1N 8UH Classification: Jewellery Manufacturers & Repairers <b>Status: Inactive</b> Positional Accuracy: Manually positioned to the address or location	A14SW (E)	528	-	531305 181895
128	<b>Contemporary Trade Directory Entries</b> Name: W E Vokes & Sons Ltd Location: 70, Hatton Garden, London, EC1N 8JT Classification: Jewellery Manufacturers & Repairers <b>Status: Inactive</b> Positional Accuracy: Automatically positioned to the address	A14SW (E)	532	-	531309 181897
128	<b>Contemporary Trade Directory Entries</b> Name: Servegift Location: 70, Hatton Garden, London, EC1N 8JT Classification: Jewellery Manufacturers & Repairers <b>Status: Active</b> Positional Accuracy: Automatically positioned to the address	A14SW (E)	532	-	531309 181897
129	<b>Contemporary Trade Directory Entries</b> Name: Total Clean Location: 4, King's Cross Road, London, WC1X 9QA Classification: Commercial Cleaning Services <b>Status: Inactive</b> Positional Accuracy: Manually positioned to the address or location	A18SE (N)	516	-	530956 182554
130	<b>Contemporary Trade Directory Entries</b> Name: Datawind Location: 3, Bloomsbury Place, London, WC1A 2QL Classification: Electronic Equipment - Manufacturers & Assemblers <b>Status: Inactive</b> Positional Accuracy: Manually positioned to the address or location	A12SE (SW)	517	-	530350 181778
131	<b>Contemporary Trade Directory Entries</b> Name: Lawrence Blunt Ltd Location: 67a Hatton Garden, London, EC1N 8JR Classification: Jewellery Manufacturers & Repairers <b>Status: Active</b> Positional Accuracy: Manually positioned to the address or location	A14SW (E)	524	-	531306 181915
131	<b>Contemporary Trade Directory Entries</b> Name: Okamura Corporation Location: 54, Hatton Garden, London, EC1N 8HN Classification: Office Equipment Manufacturers & Distributors <b>Status: Active</b> Positional Accuracy: Automatically positioned to the address	A14SW (E)	531	-	531325 181973
131	<b>Contemporary Trade Directory Entries</b> Name: Exchange Findings Location: Theba House, 49-50, Hatton Garden, London, EC1N 8YS Classification: Precious Metal Recovery <b>Status: Active</b> Positional Accuracy: Manually positioned to the address or location	A14SW (E)	541	-	531330 181942
131	<b>Contemporary Trade Directory Entries</b> Name: Mastermelts Ltd Location: 56, Hatton Garden, London, EC1N 8HP Classification: Precious Metal Recovery <b>Status: Active</b> Positional Accuracy: Automatically positioned to the address	A14SW (E)	541	-	531338 181991
131	<b>Contemporary Trade Directory Entries</b> Name: Star Refining Ltd Location: 56, Hatton Garden, London, EC1N 8HP Classification: Precious Metal Recovery <b>Status: Inactive</b> Positional Accuracy: Manually positioned to the address or location	A14SW (E)	541	-	531338 181991
131	<b>Contemporary Trade Directory Entries</b> Name: Star Refining Location: 56a, Hatton Garden, London, EC1N 8HP Classification: Precious Metal Recovery <b>Status: Active</b> Positional Accuracy: Automatically positioned to the address	A14SW (E)	541	-	531338 181991
131	<b>Contemporary Trade Directory Entries</b> Name: Embee Jewellery Ltd Location: 13, Hatton Place, London, EC1N 8RU Classification: Jewellery Manufacturers & Repairers <b>Status: Inactive</b> Positional Accuracy: Automatically positioned to the address	A14SW (E)	541	-	531338 181991

Map ID	Details	Quadrant Reference (Compass Direction)	Estimated Distance From Site	Contact	NGR
131	<b>Contemporary Trade Directory Entries</b> Name: Embee Jewellery Location: 13, Hatton Place, London, EC1N 8RU Classification: Jewellery Manufacturers & Repairers <b>Status: Active</b> Positional Accuracy: Automatically positioned to the address	A14SW (E)	541	-	531338 181991
131	<b>Contemporary Trade Directory Entries</b> Name: Cooks & Precious Metals Location: Theba House, 49-50, Hatton Garden, London, EC1N 8YS Classification: Precious Metal Recovery <b>Status: Inactive</b> Positional Accuracy: Automatically positioned to the address	A14SW (E)	550	-	531340 181945
131	<b>Contemporary Trade Directory Entries</b> Name: C Bartholomew & Son Ltd Location: 15, Hatton Place, London, EC1N 8RU Classification: Clothing & Fabrics - Manufacturers <b>Status: Inactive</b> Positional Accuracy: Automatically positioned to the address	A14SW (E)	556	-	531352 181979
131	<b>Contemporary Trade Directory Entries</b> Name: Lal Dry Cleaners Location: 46, Hatton Garden, London, EC1N 8EX Classification: Dry Cleaners <b>Status: Active</b> Positional Accuracy: Automatically positioned to the address	A14SW (E)	558	-	531342 181920
131	<b>Contemporary Trade Directory Entries</b> Name: D R Binnie Location: 46, Hatton Garden, London, EC1N 8EX Classification: Jewellery Manufacturers & Repairers <b>Status: Inactive</b> Positional Accuracy: Automatically positioned to the address	A14SW (E)	558	-	531342 181920
131	<b>Contemporary Trade Directory Entries</b> Name: E F Wilson Location: 46, Hatton Garden, London, EC1N 8EX Classification: Jewellery Manufacturers & Repairers <b>Status: Active</b> Positional Accuracy: Automatically positioned to the address	A14SW (E)	558	-	531342 181920
131	<b>Contemporary Trade Directory Entries</b> Name: Dumonde & Co Location: 46, Hatton Garden, London, EC1N 8EX Classification: Jewellery Manufacturers & Repairers <b>Status: Inactive</b> Positional Accuracy: Manually positioned to the address or location	A14SW (E)	558	-	531342 181920
131	<b>Contemporary Trade Directory Entries</b> Name: R Grew Location: 46, Hatton Garden, London, EC1N 8EX Classification: Jewellery Manufacturers & Repairers <b>Status: Active</b> Positional Accuracy: Manually positioned to the address or location	A14SW (E)	558	-	531342 181920
131	<b>Contemporary Trade Directory Entries</b> Name: L J R Group Location: 7, Hatton Place, London, EC1N 8RU Classification: Jewellery Manufacturers & Repairers <b>Status: Inactive</b> Positional Accuracy: Automatically positioned to the address	A14SW (E)	574	-	531370 181979
131	<b>Contemporary Trade Directory Entries</b> Name: J M Warrenberg Location: 5, Hatton Place, London, EC1N 8RU Classification: Jewellery Manufacturers & Repairers <b>Status: Inactive</b> Positional Accuracy: Automatically positioned to the address	A14SW (E)	584	-	531377 181964
131	<b>Contemporary Trade Directory Entries</b> Name: Eternity Range Location: 5, Hatton Place, London, EC1N 8RU Classification: Jewellery Manufacturers & Repairers <b>Status: Inactive</b> Positional Accuracy: Manually positioned to the address or location	A14SW (E)	584	-	531377 181964
131	<b>Contemporary Trade Directory Entries</b> Name: L S Rumble Location: 5, Hatton Place, London, EC1N 8RU Classification: Jewellery Manufacturers & Repairers <b>Status: Inactive</b> Positional Accuracy: Automatically positioned to the address	A14SW (E)	584	-	531377 181964



Map ID	Details	Quadrant Reference (Compass Direction)	Estimated Distance From Site	Contact	NGR
132	<b>Contemporary Trade Directory Entries</b> Name: Smartline Location: 8, Sicilian Avenue, London, WC1A 2QD Classification: Dry Cleaners <b>Status: Inactive</b> Positional Accuracy: Automatically positioned to the address	A7NE (SW)	524	-	530452 181648
132	<b>Contemporary Trade Directory Entries</b> Name: Smartline Collections Location: 8, Sicilian Avenue, London, WC1A 2QD Classification: Dry Cleaners <b>Status: Inactive</b> Positional Accuracy: Automatically positioned to the address	A7NE (SW)	524	-	530452 181648
132	<b>Contemporary Trade Directory Entries</b> Name: Ciccone Location: 12, Sicilian Avenue, London, WC1A 2QD Classification: Shirt Makers <b>Status: Inactive</b> Positional Accuracy: Automatically positioned to the address	A7NE (SW)	524	-	530452 181648
133	<b>Contemporary Trade Directory Entries</b> Name: N G C Uk Ltd Location: Heron House, 322, High Holborn, London, WC1V 7PW Classification: Gas Suppliers <b>Status: Inactive</b> Positional Accuracy: Automatically positioned to the address	A8NE (SE)	528	-	531056 181591
134	<b>Contemporary Trade Directory Entries</b> Name: Snappy Snaps Location: 6, Victoria Colonnade, Southampton Row, London, WC1B 5HP Classification: Photographic Processors <b>Status: Inactive</b> Positional Accuracy: Automatically positioned to the address	A7NE (SW)	530	-	530388 181703
134	<b>Contemporary Trade Directory Entries</b> Name: Buck & Ryan Ltd Location: Victoria House, Southampton Row, London, WC1B 4DA Classification: Hardware <b>Status: Inactive</b> Positional Accuracy: Automatically positioned to the address	A7NE (SW)	530	-	530388 181703
134	<b>Contemporary Trade Directory Entries</b> Name: Sinclair Knight Merz (Europe) Ltd Location: Victoria House, Southampton Row, London, WC1B 4DA Classification: Engineers - General <b>Status: Inactive</b> Positional Accuracy: Manually positioned to the address or location	A7NE (SW)	530	-	530388 181703
135	<b>Contemporary Trade Directory Entries</b> Name: Oven Cleaning Holborn Location: 111, High Holborn, London, WC1V 6JJ Classification: Oven cleaning <b>Status: Inactive</b> Positional Accuracy: Automatically positioned to the address	A8NW (SW)	536	-	530568 181560
136	<b>Contemporary Trade Directory Entries</b> Name: Britannia Catering Equipment Location: 10 Brunswick Shopping Centre, London, WC1N 1AF Classification: Catering Equipment <b>Status: Inactive</b> Positional Accuracy: Manually positioned to the address or location	A12NE (W)	539	-	530268 182204
136	<b>Contemporary Trade Directory Entries</b> Name: Central Service & Maintenance Location: Flat 1, Foundling Court, Brunswick Centre, London, WC1N 1AN Classification: Catering Equipment - Servicing & Repairs <b>Status: Inactive</b> Positional Accuracy: Automatically positioned to the address	A12NE (W)	569	-	530239 182214
137	<b>Contemporary Trade Directory Entries</b> Name: Cleaners Holburn Location: 33-35, Brooke Street, London, EC1N 7RS Classification: Cleaning Services - Domestic <b>Status: Active</b> Positional Accuracy: Automatically positioned to the address	A9NW (SE)	543	-	531180 181665
138	<b>Contemporary Trade Directory Entries</b> Name: Royal Location: Rosebery Av, London, EC1R 4RP Classification: Dry Cleaners <b>Status: Active</b> Positional Accuracy: Manually positioned to the road within the address or location	A19SW (NE)	544	-	531186 182444



Map ID	Details	Quadrant Reference (Compass Direction)	Estimated Distance From Site	Contact	NGR
138	<b>Contemporary Trade Directory Entries</b> Name: Adelphi Graphics Ltd Location: 52-54, Rosebery Avenue, London, EC1R 4RP Classification: Copying & Duplicating Services <b>Status: Active</b> Positional Accuracy: Automatically positioned to the address	A19SW (NE)	564	-	531208 182449
138	<b>Contemporary Trade Directory Entries</b> Name: Rod Smith Location: 62-68, Rosebery Avenue, London, EC1R 4RR Classification: Metal Products - Fabricated <b>Status: Inactive</b> Positional Accuracy: Automatically positioned to the address	A19SW (NE)	603	-	531234 182479
139	<b>Contemporary Trade Directory Entries</b> Name: Art Of Repro Location: Exmouth House, 3-11, Pine Street, London, EC1R 0JH Classification: Printers <b>Status: Inactive</b> Positional Accuracy: Manually positioned to the address or location	A14NW (NE)	552	-	531240 182391
140	<b>Contemporary Trade Directory Entries</b> Name: Nyota Minerals Uk Ltd Location: 5, Sicilian Avenue, London, WC1A 2QH Classification: Metals - Mining <b>Status: Active</b> Positional Accuracy: Automatically positioned to the address	A7NE (SW)	555	-	530446 181612
140	<b>Contemporary Trade Directory Entries</b> Name: Sky Photographic Services Ltd Location: 17-23, Southampton Row, London, WC1B 5HA Classification: Photographic Processors <b>Status: Inactive</b> Positional Accuracy: Automatically positioned to the address	A7NE (SW)	555	-	530446 181612
140	<b>Contemporary Trade Directory Entries</b> Name: Cardtoons Ltd Location: 6, Southampton Place, London, WC1A 2DB Classification: Greeting Card Publishers & Wholesalers <b>Status: Inactive</b> Positional Accuracy: Automatically positioned to the address	A7NE (SW)	595	-	530427 181578
141	<b>Contemporary Trade Directory Entries</b> Name: Clements Press Digital Location: 23-24, Easton Street, London, WC1X 0DS Classification: Printers <b>Status: Inactive</b> Positional Accuracy: Manually positioned to the address or location	A18SE (NE)	555	-	531130 182507
142	<b>Contemporary Trade Directory Entries</b> Name: Elite Workshop Location: 45, Hatton Garden, London, EC1N 8EU Classification: Jewellery Manufacturers & Repairers <b>Status: Active</b> Positional Accuracy: Automatically positioned to the address	A14SW (E)	560	-	531343 181914
142	<b>Contemporary Trade Directory Entries</b> Name: Alan Ling Location: 45, Hatton Garden, London, EC1N 8EU Classification: Jewellery Manufacturers & Repairers <b>Status: Inactive</b> Positional Accuracy: Manually positioned to the address or location	A14SW (E)	560	-	531343 181914
142	<b>Contemporary Trade Directory Entries</b> Name: Allied Workshops Ltd Location: 45, Hatton Garden, London, EC1N 8EU Classification: Jewellery Manufacturers & Repairers <b>Status: Inactive</b> Positional Accuracy: Manually positioned to the address or location	A14SW (E)	560	-	531343 181914
142	<b>Contemporary Trade Directory Entries</b> Name: The Print Solution Co Location: St. Cross St, London, EC1N 8UN Classification: Printers <b>Status: Inactive</b> Positional Accuracy: Manually positioned to the road within the address or location	A14SW (E)	561	-	531338 181892
142	<b>Contemporary Trade Directory Entries</b> Name: Coren Location: 18, St. Cross Street, London, EC1N 8UN Classification: Jewellery Manufacturers & Repairers <b>Status: Active</b> Positional Accuracy: Automatically positioned to the address	A14SW (E)	571	-	531356 181919

Map ID	Details	Quadrant Reference (Compass Direction)	Estimated Distance From Site	Contact	NGR
142	<b>Contemporary Trade Directory Entries</b> Name: R Heart Location: 18, St. Cross Street, London, EC1N 8UN Classification: Jewellery Manufacturers & Repairers <b>Status: Inactive</b> Positional Accuracy: Manually positioned to the address or location	A14SW (E)	571	-	531356 181919
142	<b>Contemporary Trade Directory Entries</b> Name: L Isbitt Location: 18, St. Cross Street, London, EC1N 8UN Classification: Jewellery Manufacturers & Repairers <b>Status: Inactive</b> Positional Accuracy: Manually positioned to the address or location	A14SW (E)	571	-	531356 181919
142	<b>Contemporary Trade Directory Entries</b> Name: Glenn Jones Location: 18, St. Cross Street, London, EC1N 8UN Classification: Jewellery Manufacturers & Repairers <b>Status: Inactive</b> Positional Accuracy: Manually positioned to the address or location	A14SW (E)	571	-	531356 181919
142	<b>Contemporary Trade Directory Entries</b> Name: Just Casting Ltd Location: 18, St. Cross Street, London, EC1N 8UN Classification: Jewellery Manufacturers & Repairers <b>Status: Active</b> Positional Accuracy: Automatically positioned to the address	A14SW (E)	571	-	531356 181919
142	<b>Contemporary Trade Directory Entries</b> Name: Talia Location: 18, St. Cross Street, London, EC1N 8UN Classification: Jewellery Manufacturers & Repairers <b>Status: Inactive</b> Positional Accuracy: Manually positioned to the address or location	A14SW (E)	571	-	531356 181919
142	<b>Contemporary Trade Directory Entries</b> Name: Mr C Russell Location: 18, St. Cross Street, London, EC1N 8UN Classification: Jewellery Manufacturers & Repairers <b>Status: Inactive</b> Positional Accuracy: Manually positioned to the address or location	A14SW (E)	571	-	531356 181919
142	<b>Contemporary Trade Directory Entries</b> Name: Richmond Solutions Ltd Location: Baird House, 15-17, St. Cross Street, London, EC1N 8UW Classification: Office Furniture & Equipment <b>Status: Inactive</b> Positional Accuracy: Automatically positioned to the address	A14SW (E)	589	-	531373 181913
142	<b>Contemporary Trade Directory Entries</b> Name: Russell Elliott Location: 37 Hatton Garden, London, EC1N 8EB Classification: Jewellery Manufacturers & Repairers <b>Status: Inactive</b> Positional Accuracy: Manually positioned to the address or location	A14SW (E)	596	-	531358 181842
142	<b>Contemporary Trade Directory Entries</b> Name: David T Boyd Location: Diamond House, 36-38, Hatton Garden, London, EC1N 8EB Classification: Pet Foods & Animal Feeds <b>Status: Inactive</b> Positional Accuracy: Automatically positioned to the address	A14SW (E)	597	-	531359 181843
142	<b>Contemporary Trade Directory Entries</b> Name: Feed Factors Ltd Location: Diamond House, 36-38, Hatton Garden, London, EC1N 8EB Classification: Pet Foods & Animal Feeds <b>Status: Inactive</b> Positional Accuracy: Automatically positioned to the address	A14SW (E)	597	-	531359 181843
142	<b>Contemporary Trade Directory Entries</b> Name: David Issacharoff Location: Diamond House, 36-38, Hatton Garden, London, EC1N 8EB Classification: Jewellery Manufacturers & Repairers <b>Status: Inactive</b> Positional Accuracy: Automatically positioned to the address	A14SW (E)	597	-	531359 181843
142	<b>Contemporary Trade Directory Entries</b> Name: Manyhill Ltd Location: Diamond House, 36-38, Hatton Garden, London, EC1N 8EB Classification: Jewellery Manufacturers & Repairers <b>Status: Active</b> Positional Accuracy: Automatically positioned to the address	A14SW (E)	597	-	531359 181843

Map ID	Details	Quadrant Reference (Compass Direction)	Estimated Distance From Site	Contact	NGR
142	<b>Contemporary Trade Directory Entries</b> Name: Ricoh (UK) Ltd Location: Diamond House, 36-38, Hatton Garden, London, EC1N 8EB Classification: Office Equipment Manufacturers & Distributors <b>Status:</b> Inactive Positional Accuracy: Automatically positioned to the address	A14SW (E)	597	-	531359 181843
142	<b>Contemporary Trade Directory Entries</b> Name: Stellman D Ltd Location: Diamond House, 36-38, Hatton Garden, London, EC1N 8EB Classification: Jewellery Manufacturers & Repairers <b>Status:</b> Inactive Positional Accuracy: Automatically positioned to the address	A14SW (E)	597	-	531359 181843
142	<b>Contemporary Trade Directory Entries</b> Name: The Handmade Jewellery Co Ltd Location: Diamond House, 36-38, Hatton Garden, London, EC1N 8EB Classification: Jewellery Manufacturers & Repairers <b>Status:</b> Active Positional Accuracy: Manually positioned to the address or location	A14SW (E)	597	-	531359 181843
142	<b>Contemporary Trade Directory Entries</b> Name: D A Weekes Ltd Location: Diamond House, 36-38, Hatton Garden, London, EC1N 8EB Classification: Jewellery Manufacturers & Repairers <b>Status:</b> Active Positional Accuracy: Manually positioned to the address or location	A14SW (E)	597	-	531359 181843
142	<b>Contemporary Trade Directory Entries</b> Name: Dan Jewellers Ltd Location: Central House, 10, St. Cross Street, London, EC1N 8UB Classification: Jewellery Manufacturers & Repairers <b>Status:</b> Active Positional Accuracy: Automatically positioned to the address	A14SW (E)	598	-	531374 181882
142	<b>Contemporary Trade Directory Entries</b> Name: Alan Gard Ltd Location: 14, St. Cross Street, London, EC1N 8UN Classification: Jewellery Manufacturers & Repairers <b>Status:</b> Active Positional Accuracy: Automatically positioned to the address	A14SW (E)	600	-	531384 181916
142	<b>Contemporary Trade Directory Entries</b> Name: Miracca Fine Jewellery Location: Flat 5, Munro House, 14, St. Cross Street, London, EC1N 8UN Classification: Jewellery Manufacturers & Repairers <b>Status:</b> Inactive Positional Accuracy: Automatically positioned to the address	A14SW (E)	600	-	531384 181916
142	<b>Contemporary Trade Directory Entries</b> Name: Hatton Garden Metals Location: 11, St. Cross Street, London, EC1N 8UB Classification: Precious Metal Recovery <b>Status:</b> Active Positional Accuracy: Automatically positioned to the address	A14SW (E)	601	-	531379 181888
142	<b>Contemporary Trade Directory Entries</b> Name: Millennium Gems Location: Dunstan House, 14a, St. Cross Street, London, EC1N 8XD Classification: Jewellery Manufacturers & Repairers <b>Status:</b> Inactive Positional Accuracy: Automatically positioned to the address	A14SW (E)	611	-	531398 181925
142	<b>Contemporary Trade Directory Entries</b> Name: Slade & Kempton Location: Dunstan House, 14a, St. Cross Street, London, EC1N 8XD Classification: Jewellery Manufacturers & Repairers <b>Status:</b> Inactive Positional Accuracy: Automatically positioned to the address	A14SW (E)	611	-	531398 181925
142	<b>Contemporary Trade Directory Entries</b> Name: Universal Diamond Holdings Ltd Location: Dunstan House, 14a, St. Cross Street, London, EC1N 8XD Classification: Jewellery Manufacturers & Repairers <b>Status:</b> Inactive Positional Accuracy: Automatically positioned to the address	A14SW (E)	611	-	531398 181925
142	<b>Contemporary Trade Directory Entries</b> Name: House Of Earrings Ltd Location: 31-35, Kirby Street, London, EC1N 8TE Classification: Jewellery Manufacturers & Repairers <b>Status:</b> Inactive Positional Accuracy: Automatically positioned to the address	A14SW (E)	626	-	531392 181848

Map ID	Details	Quadrant Reference (Compass Direction)	Estimated Distance From Site	Contact	NGR
142	<b>Contemporary Trade Directory Entries</b> Name: Jon Jewellery Ltd Location: 31-35, Kirby Street, London, EC1N 8TE Classification: Jewellery Manufacturers & Repairers <b>Status: Inactive</b> Positional Accuracy: Automatically positioned to the address	A14SW (E)	626	-	531392 181848
142	<b>Contemporary Trade Directory Entries</b> Name: Pittsburgh Corning (UK) Ltd Location: 31-35 Kirby St, London, EC1N 8TE Classification: Insulation Materials <b>Status: Active</b> Positional Accuracy: Manually positioned to the address or location	A14SW (E)	626	-	531392 181848
142	<b>Contemporary Trade Directory Entries</b> Name: Adrian Hart Location: 31-35, Kirby Street, London, EC1N 8TE Classification: Jewellery Manufacturers & Repairers <b>Status: Inactive</b> Positional Accuracy: Manually positioned to the address or location	A14SW (E)	626	-	531392 181848
142	<b>Contemporary Trade Directory Entries</b> Name: Raymond Leonard Diamond Setters Location: 31-35, Kirby Street, London, EC1N 8TE Classification: Jewellery Manufacturers & Repairers <b>Status: Inactive</b> Positional Accuracy: Manually positioned to the address or location	A14SW (E)	626	-	531392 181848
142	<b>Contemporary Trade Directory Entries</b> Name: Raymond Leonard Diamond Setters Location: 31-35, Kirby Street, London, EC1N 8TE Classification: Jewellery Manufacturers & Repairers <b>Status: Inactive</b> Positional Accuracy: Manually positioned to the address or location	A14SW (E)	626	-	531392 181848
142	<b>Contemporary Trade Directory Entries</b> Name: Fred E Ullman Location: 20-24, Kirby Street, London, EC1N 8TS Classification: Manufacturers <b>Status: Active</b> Positional Accuracy: Automatically positioned to the address	A14SW (E)	638	-	531416 181882
142	<b>Contemporary Trade Directory Entries</b> Name: Phillips Digital Location: 20-24, Kirby Street, London, EC1N 8TS Classification: Printers <b>Status: Active</b> Positional Accuracy: Automatically positioned to the address	A14SW (E)	638	-	531416 181882
142	<b>Contemporary Trade Directory Entries</b> Name: Scientific Metal Co The Location: 104-105, Saffron Hill, London, EC1N 8HB Classification: Medical Instruments - Manufacturers <b>Status: Inactive</b> Positional Accuracy: Automatically positioned to the address	A14SW (E)	645	-	531423 181882
143	<b>Contemporary Trade Directory Entries</b> Name: David Charles Childrens Wear Ltd Location: 65, King's Cross Road, London, WC1X 9LW Classification: Clothing & Fabrics - Manufacturers <b>Status: Inactive</b> Positional Accuracy: Automatically positioned to the address	A18SE (N)	561	-	530838 182623
144	<b>Contemporary Trade Directory Entries</b> Name: Scribbler Holdings Location: 236, High Holborn, London, WC1V 7DN Classification: Greeting Card Publishers & Wholesalers <b>Status: Inactive</b> Positional Accuracy: Automatically positioned to the address	A8NW (S)	564	-	530595 181519
144	<b>Contemporary Trade Directory Entries</b> Name: Cleaning Services (Holborn) Location: 14, Gate Street, London, WC2A 3HP Classification: Cleaning Services - Domestic <b>Status: Inactive</b> Positional Accuracy: Automatically positioned to the address	A8NW (S)	587	-	530592 181495
144	<b>Contemporary Trade Directory Entries</b> Name: E C Tel (2000) Uk Ltd Location: Africa House, 64-78, Kingsway, London, WC2B 6BG Classification: Telecommunications Equipment & Systems <b>Status: Inactive</b> Positional Accuracy: Automatically positioned to the address	A8NW (S)	610	-	530581 181474

Map ID	Details	Quadrant Reference (Compass Direction)	Estimated Distance From Site	Contact	NGR
145	<b>Contemporary Trade Directory Entries</b> Name: Bouchon Ltd Location: Hatton Garden, London, EC1N 8DA Classification: Clocks & Watches - Manufacturers & Wholesalers <b>Status: Inactive</b> Positional Accuracy: Manually positioned to the road within the address or location	A14SW (E)	568	-	531332 181852
145	<b>Contemporary Trade Directory Entries</b> Name: V Donoghue Location: 34-35, Hatton Garden, London, EC1N 8DX Classification: Jewellery Manufacturers & Repairers <b>Status: Inactive</b> Positional Accuracy: Automatically positioned to the address	A14SW (E)	603	-	531359 181824
145	<b>Contemporary Trade Directory Entries</b> Name: Athena Jewellers Location: 34-35, Hatton Garden, London, EC1N 8DX Classification: Jewellery Manufacturers & Repairers <b>Status: Inactive</b> Positional Accuracy: Automatically positioned to the address	A14SW (E)	603	-	531359 181824
145	<b>Contemporary Trade Directory Entries</b> Name: M Sachon Location: 34-35, Hatton Garden, London, EC1N 8DX Classification: Jewellery Manufacturers & Repairers <b>Status: Inactive</b> Positional Accuracy: Automatically positioned to the address	A14SW (E)	603	-	531359 181824
145	<b>Contemporary Trade Directory Entries</b> Name: R A Pitcairn Location: 34-35, Hatton Garden, London, EC1N 8DX Classification: Jewellery Manufacturers & Repairers <b>Status: Inactive</b> Positional Accuracy: Manually positioned to the address or location	A14SW (E)	603	-	531359 181824
145	<b>Contemporary Trade Directory Entries</b> Name: Wichall Workshop Location: 34-35, Hatton Garden, London, EC1N 8DY Classification: Jewellery Manufacturers & Repairers <b>Status: Inactive</b> Positional Accuracy: Automatically positioned to the address	A14SW (E)	603	-	531359 181824
145	<b>Contemporary Trade Directory Entries</b> Name: Damarda Co Location: 34-35, Hatton Garden, London, EC1N 8DX Classification: Jewellery Manufacturers & Repairers <b>Status: Active</b> Positional Accuracy: Manually positioned to the address or location	A14SW (E)	603	-	531359 181824
145	<b>Contemporary Trade Directory Entries</b> Name: Duke Of London Ltd Location: 34-35, Hatton Garden, London, EC1N 8DX Classification: Jewellery Manufacturers & Repairers <b>Status: Inactive</b> Positional Accuracy: Manually positioned to the address or location	A14SW (E)	603	-	531359 181824
145	<b>Contemporary Trade Directory Entries</b> Name: Richard Foster Location: 34-35, Hatton Garden, London, EC1N 8DX Classification: Jewellery Manufacturers & Repairers <b>Status: Inactive</b> Positional Accuracy: Manually positioned to the address or location	A14SW (E)	603	-	531359 181824
145	<b>Contemporary Trade Directory Entries</b> Name: Hasleham'S Of London Location: 34-35, Hatton Garden, LONDON, EC1N 8DX Classification: Clocks & Watches - Manufacturers & Wholesalers <b>Status: Active</b> Positional Accuracy: Automatically positioned to the address	A14SW (E)	603	-	531359 181824
145	<b>Contemporary Trade Directory Entries</b> Name: Anthony Lee Location: 34-35, Hatton Garden, London, EC1N 8DX Classification: Jewellery Manufacturers & Repairers <b>Status: Active</b> Positional Accuracy: Automatically positioned to the address	A14SW (E)	603	-	531359 181824
145	<b>Contemporary Trade Directory Entries</b> Name: Tobi Gem Setting Location: 34-35, Hatton Garden, London, EC1N 8DX Classification: Jewellery Manufacturers & Repairers <b>Status: Active</b> Positional Accuracy: Manually positioned to the address or location	A14SW (E)	603	-	531359 181824

Map ID	Details	Quadrant Reference (Compass Direction)	Estimated Distance From Site	Contact	NGR
145	<b>Contemporary Trade Directory Entries</b> Name: Athena Jewellers Location: 34-35, Hatton Garden, London, EC1N 8DX Classification: Jewellery Manufacturers & Repairers <b>Status: Inactive</b> Positional Accuracy: Automatically positioned to the address	A14SW (E)	603	-	531359 181824
145	<b>Contemporary Trade Directory Entries</b> Name: B Jewellers Workshop Location: 34-35, Hatton Garden, London, EC1N 8DX Classification: Jewellery Manufacturers & Repairers <b>Status: Active</b> Positional Accuracy: Automatically positioned to the address	A14SW (E)	603	-	531359 181824
146	<b>Contemporary Trade Directory Entries</b> Name: Henry Lawrence & Co Location: 67, Clerkenwell Road, London, EC1R 5BL Classification: Jewellery Manufacturers & Repairers <b>Status: Inactive</b> Positional Accuracy: Automatically positioned to the address	A14SW (E)	572	-	531373 182035
146	<b>Contemporary Trade Directory Entries</b> Name: Maze Engineering Location: 67, Clerkenwell Road, London, EC1R 5BL Classification: Mechanical Engineers <b>Status: Active</b> Positional Accuracy: Manually positioned to the address or location	A14SW (E)	572	-	531372 182034
146	<b>Contemporary Trade Directory Entries</b> Name: Red Creative Ltd Location: Omega Ho, 67-74 Saffron Hill, London, EC1N 8QX Classification: Printers <b>Status: Inactive</b> Positional Accuracy: Automatically positioned to the address	A14SW (E)	581	-	531380 182010
146	<b>Contemporary Trade Directory Entries</b> Name: Forme London Location: 67-74 Saffron Hill, London, EC1N 8QX Classification: Printers <b>Status: Inactive</b> Positional Accuracy: Automatically positioned to the address	A14SW (E)	581	-	531380 182010
146	<b>Contemporary Trade Directory Entries</b> Name: Callprint Location: 67-74, Saffron Hill, London, EC1N 8QX Classification: Printers <b>Status: Inactive</b> Positional Accuracy: Manually positioned to the address or location	A14SW (E)	586	-	531386 182018
146	<b>Contemporary Trade Directory Entries</b> Name: Techo UK Ltd Location: 91-93, Farringdon Road, London, EC1M 3LN Classification: Furniture Manufacturers - Home & Office <b>Status: Active</b> Positional Accuracy: Automatically positioned to the address	A14SW (E)	618	-	531419 182041
147	<b>Contemporary Trade Directory Entries</b> Name: Terry Shaverin Location: Vault N, London Silver Vaults, Chancery House, Chancery La, London, WC2A 1QS Classification: Cutlery Manufacturers <b>Status: Inactive</b> Positional Accuracy: Manually positioned to the address or location	A8NE (SE)	572	-	531030 181528
147	<b>Contemporary Trade Directory Entries</b> Name: Terry Shaverin Location: Chancery House, 53-64, Chancery Lane, London, WC2A 1QS Classification: Cutlery Manufacturers <b>Status: Inactive</b> Positional Accuracy: Automatically positioned to the address	A8NE (SE)	573	-	531031 181528
147	<b>Contemporary Trade Directory Entries</b> Name: Vartex Textiles Location: Chancery House, 53-64, Chancery Lane, London, WC2A 1QS Classification: Textile Manufacturing <b>Status: Inactive</b> Positional Accuracy: Manually positioned to the address or location	A8NE (SE)	573	-	531031 181528



Map ID	Details	Quadrant Reference (Compass Direction)	Estimated Distance From Site	Contact	NGR
147	<b>Contemporary Trade Directory Entries</b> Name: L D M Ltd Location: Chancery House, 53-64, Chancery Lane, London, WC2A 1QU Classification: Photocopiers <b>Status: Inactive</b> Positional Accuracy: Manually positioned to the address or location	A8NE (SE)	612	-	531041 181490
148	<b>Contemporary Trade Directory Entries</b> Name: Personal Touch Location: Flat 74, O'Donnell Court, Brunswick Centre, London, WC1N 1NY Classification: Commercial Cleaning Services <b>Status: Inactive</b> Positional Accuracy: Automatically positioned to the address	A12NE (NW)	574	-	530278 182324
148	<b>Contemporary Trade Directory Entries</b> Name: Robert Dyas Location: 37, Brunswick Centre, London, WC1N 1AF Classification: Hardware <b>Status: Active</b> Positional Accuracy: Automatically positioned to the address	A12NE (NW)	603	-	530247 182327
149	<b>Contemporary Trade Directory Entries</b> Name: Sketchley Retail Ltd Location: 335, High Holborn, London, WC1V 7PX Classification: Dry Cleaners <b>Status: Inactive</b> Positional Accuracy: Automatically positioned to the address	A9NW (SE)	574	-	531132 181585
149	<b>Contemporary Trade Directory Entries</b> Name: Sketchley Retail Ltd Location: 335, High Holborn, London, WC1V 7PX Classification: Dry Cleaners <b>Status: Inactive</b> Positional Accuracy: Automatically positioned to the address	A9NW (SE)	574	-	531132 181585
149	<b>Contemporary Trade Directory Entries</b> Name: Sketchley Retail Ltd Location: 335, High Holborn, London, WC1V 7PX Classification: Dry Cleaners <b>Status: Inactive</b> Positional Accuracy: Automatically positioned to the address	A9NW (SE)	574	-	531132 181585
150	<b>Contemporary Trade Directory Entries</b> Name: Aero Imaging Location: 18, Leather Lane, London, EC1N 7SU Classification: Photo & Digital Imaging Bureaus <b>Status: Inactive</b> Positional Accuracy: Manually positioned to the address or location	A14SW (SE)	574	-	531295 181762
150	<b>Contemporary Trade Directory Entries</b> Name: G S Mcsweeney Location: 85, Hatton Garden, London, EC1N 8JR Classification: Jewellery Manufacturers & Repairers <b>Status: Inactive</b> Positional Accuracy: Manually positioned to the address or location	A14SW (SE)	582	-	531319 181788
150	<b>Contemporary Trade Directory Entries</b> Name: M Neil & M Monsellato Location: 85, Hatton Garden, London, EC1N 8JR Classification: Jewellery Manufacturers & Repairers <b>Status: Inactive</b> Positional Accuracy: Manually positioned to the address or location	A14SW (SE)	582	-	531319 181788
150	<b>Contemporary Trade Directory Entries</b> Name: Romanys Location: 14-16, Leather Lane, London, EC1N 7SU Classification: Builders' Merchants <b>Status: Inactive</b> Positional Accuracy: Automatically positioned to the address	A14SW (SE)	586	-	531299 181746
150	<b>Contemporary Trade Directory Entries</b> Name: Mae & Me Location: 14-16, Leather Lane, London, EC1N 7SU Classification: Footwear Manufacturers & Wholesale <b>Status: Inactive</b> Positional Accuracy: Manually positioned to the address or location	A14SW (SE)	586	-	531299 181746
150	<b>Contemporary Trade Directory Entries</b> Name: I D C Holdings Ltd Location: 86, Hatton Garden, London, EC1N 8QQ Classification: Diamond Tool Manufacturers <b>Status: Active</b> Positional Accuracy: Automatically positioned to the address	A14SW (SE)	587	-	531321 181781



Map ID	Details	Quadrant Reference (Compass Direction)	Estimated Distance From Site	Contact	NGR
150	<b>Contemporary Trade Directory Entries</b> Name: Barry Cohen Location: 41, Greville Street, London, EC1N 8PJ Classification: Jewellery Manufacturers & Repairers <b>Status: Inactive</b> Positional Accuracy: Automatically positioned to the address	A14SW (SE)	589	-	531301 181742
150	<b>Contemporary Trade Directory Entries</b> Name: Creative Jewels Ltd Location: 41, Greville Street, London, EC1N 8PJ Classification: Jewellery Manufacturers & Repairers <b>Status: Inactive</b> Positional Accuracy: Automatically positioned to the address	A14SW (SE)	589	-	531301 181742
150	<b>Contemporary Trade Directory Entries</b> Name: I & B Jewellery Fashions Location: 41, Greville Street, London, EC1N 8PJ Classification: Jewellery Manufacturers & Repairers <b>Status: Inactive</b> Positional Accuracy: Manually positioned to the address or location	A14SW (SE)	589	-	531301 181742
150	<b>Contemporary Trade Directory Entries</b> Name: A Zubaida Location: 41, Greville Street, London, EC1N 8PJ Classification: Jewellery Manufacturers & Repairers <b>Status: Inactive</b> Positional Accuracy: Manually positioned to the address or location	A14SW (SE)	589	-	531301 181742
150	<b>Contemporary Trade Directory Entries</b> Name: Leon Maurice Location: 41, Greville Street, London, EC1N 8PJ Classification: Jewellery Manufacturers & Repairers <b>Status: Inactive</b> Positional Accuracy: Automatically positioned to the address	A14SW (SE)	589	-	531301 181742
150	<b>Contemporary Trade Directory Entries</b> Name: P P Manufacturing Location: 41, Greville Street, London, EC1N 8PJ Classification: Jewellery Manufacturers & Repairers <b>Status: Active</b> Positional Accuracy: Automatically positioned to the address	A14SW (SE)	589	-	531301 181742
150	<b>Contemporary Trade Directory Entries</b> Name: Elite Jewellery Location: 40, Greville Street, London, EC1N 8PJ Classification: Jewellery Manufacturers & Repairers <b>Status: Active</b> Positional Accuracy: Automatically positioned to the address	A14SW (SE)	591	-	531305 181746
150	<b>Contemporary Trade Directory Entries</b> Name: E G R Jewels Ltd Location: 40, Greville Street, London, EC1N 8PJ Classification: Jewellery Manufacturers & Repairers <b>Status: Active</b> Positional Accuracy: Manually positioned to the address or location	A14SW (SE)	591	-	531305 181746
150	<b>Contemporary Trade Directory Entries</b> Name: Apollo Kutock Location: 39, Greville Street, London, EC1N 8PJ Classification: Jewellery Manufacturers & Repairers <b>Status: Inactive</b> Positional Accuracy: Manually positioned to the address or location	A14SW (SE)	595	-	531311 181747
150	<b>Contemporary Trade Directory Entries</b> Name: Motor Exporters (Uk) Location: 88-90, Hatton Garden, London, EC1N 8PN Classification: Car Dealers <b>Status: Active</b> Positional Accuracy: Automatically positioned to the address	A14SW (SE)	610	-	531330 181751
150	<b>Contemporary Trade Directory Entries</b> Name: 1st Call Washing Machine Repairs Location: 88-90, Hatton Garden, London, EC1N 8PG Classification: Washing Machines - Servicing & Repairs <b>Status: Active</b> Positional Accuracy: Automatically positioned to the address	A14SW (SE)	610	-	531330 181751
150	<b>Contemporary Trade Directory Entries</b> Name: Goulding Bros & Co Ltd Location: 88-90, Hatton Garden, London, EC1N 8PN Classification: Jewellery Manufacturers & Repairers <b>Status: Active</b> Positional Accuracy: Automatically positioned to the address	A14SW (SE)	610	-	531330 181751

Map ID	Details	Quadrant Reference (Compass Direction)	Estimated Distance From Site	Contact	NGR
150	<b>Contemporary Trade Directory Entries</b> Name: I M K Ltd Location: 88-90, Hatton Garden, London, EC1N 8PN Classification: Air Conditioning Equipment & Systems <b>Status: Active</b> Positional Accuracy: Automatically positioned to the address	A14SW (SE)	610	-	531330 181751
150	<b>Contemporary Trade Directory Entries</b> Name: G Music & Sons Ltd Location: 88-90, Hatton Garden, London, EC1N 8PN Classification: Jewellery Manufacturers & Repairers <b>Status: Inactive</b> Positional Accuracy: Automatically positioned to the address	A14SW (SE)	610	-	531330 181751
150	<b>Contemporary Trade Directory Entries</b> Name: Sceptre Ltd Location: 88-90, Hatton Garden, London, EC1N 8PN Classification: Jewellery Manufacturers & Repairers <b>Status: Active</b> Positional Accuracy: Automatically positioned to the address	A14SW (SE)	610	-	531330 181751
150	<b>Contemporary Trade Directory Entries</b> Name: Ringmounts Ltd Location: 88-90, Hatton Garden, London, EC1N 8PN Classification: Jewellery Manufacturers & Repairers <b>Status: Inactive</b> Positional Accuracy: Automatically positioned to the address	A14SW (SE)	610	-	531330 181751
150	<b>Contemporary Trade Directory Entries</b> Name: M Jays Location: 88-90, Hatton Garden, London, EC1N 8QD Classification: Jewellery Manufacturers & Repairers <b>Status: Inactive</b> Positional Accuracy: Automatically positioned to the address	A14SW (SE)	610	-	531330 181751
150	<b>Contemporary Trade Directory Entries</b> Name: Greenshires Group Ltd Location: 88-90, Hatton Garden, London, EC1N 8PN Classification: Printers <b>Status: Inactive</b> Positional Accuracy: Manually positioned to the address or location	A14SW (SE)	610	-	531330 181751
150	<b>Contemporary Trade Directory Entries</b> Name: Hirschfelds Ltd Location: 88-90, Hatton Garden, London, EC1N 8PN Classification: Jewellery Manufacturers & Repairers <b>Status: Active</b> Positional Accuracy: Automatically positioned to the address	A14SW (SE)	610	-	531330 181751
150	<b>Contemporary Trade Directory Entries</b> Name: L J Wiffen Ltd Location: 88-90, Hatton Garden, London, EC1N 8PN Classification: Jewellery Manufacturers & Repairers <b>Status: Active</b> Positional Accuracy: Automatically positioned to the address	A14SW (SE)	610	-	531330 181751
150	<b>Contemporary Trade Directory Entries</b> Name: Anyclean Location: 88-90, Hatton Garden, London, EC1N 8PN Classification: Carpet, Curtain & Upholstery Cleaners <b>Status: Active</b> Positional Accuracy: Automatically positioned to the address	A14SW (SE)	610	-	531330 181751
150	<b>Contemporary Trade Directory Entries</b> Name: Treasure City Ltd Location: 88-90, Hatton Garden, London, EC1N 8PN Classification: Jewellery Manufacturers & Repairers <b>Status: Inactive</b> Positional Accuracy: Manually positioned to the address or location	A14SW (SE)	610	-	531330 181751
150	<b>Contemporary Trade Directory Entries</b> Name: Greenscleans Location: 88-90, Hatton Garden, London, EC1N 8PN Classification: Cleaning Services - Domestic <b>Status: Inactive</b> Positional Accuracy: Automatically positioned to the address	A14SW (SE)	610	-	531330 181751
151	<b>Contemporary Trade Directory Entries</b> Name: Alban House Print Services Ltd Location: 105-107, Farringdon Road, London, EC1R 3BU Classification: Printers <b>Status: Active</b> Positional Accuracy: Automatically positioned to the address	A14NW (E)	575	-	531372 182110

Map ID	Details	Quadrant Reference (Compass Direction)	Estimated Distance From Site	Contact	NGR
151	<b>Contemporary Trade Directory Entries</b> Name: Red Door Ltd Location: 103, Farringdon Road, London, EC1R 3BS Classification: Printers <b>Status: Inactive</b> Positional Accuracy: Automatically positioned to the address	A14NW (E)	579	-	531377 182103
152	<b>Contemporary Trade Directory Entries</b> Name: B & B Optical Ltd Location: 5, Southampton Row, London, WC1B 5HA Classification: Optical Goods - Manufacturers <b>Status: Inactive</b> Positional Accuracy: Manually positioned to the address or location	A8NW (SW)	579	-	530480 181560
153	<b>Contemporary Trade Directory Entries</b> Name: Express Dairies Location: 7, Wakefield Street, London, WC1N 1PG Classification: Dairies <b>Status: Inactive</b> Positional Accuracy: Automatically positioned to the address	A17SE (NW)	593	-	530348 182458
154	<b>Contemporary Trade Directory Entries</b> Name: Texaco Location: 71-91, King's Cross Road, London, WC1X 9LN Classification: Petrol Filling Stations - 24 Hour <b>Status: Inactive</b> Positional Accuracy: Automatically positioned to the address	A18SE (N)	593	-	530802 182656
154	<b>Contemporary Trade Directory Entries</b> Name: Treadway Flow Control Location: 26-30, Cubitt Street, London, WC1X 0LS Classification: Pumps - Sales, Servicing & Repairs <b>Status: Inactive</b> Positional Accuracy: Automatically positioned to the address	A18SW (N)	606	-	530785 182669
155	<b>Contemporary Trade Directory Entries</b> Name: National Rail Location: 40, Bernard Street, London, WC1N 1BY Classification: Railways <b>Status: Inactive</b> Positional Accuracy: Automatically positioned to the address	A12NE (W)	598	-	530198 182161
156	<b>Contemporary Trade Directory Entries</b> Name: The Bath Press Location: 22, Bloomsbury Square, London, WC1A 2NS Classification: Printers <b>Status: Inactive</b> Positional Accuracy: Automatically positioned to the address	A12SE (SW)	602	-	530281 181728
156	<b>Contemporary Trade Directory Entries</b> Name: C P I Location: 22, Bloomsbury Square, London, WC1A 2NS Classification: Printers <b>Status: Inactive</b> Positional Accuracy: Manually positioned to the address or location	A12SE (SW)	602	-	530281 181728
157	<b>Contemporary Trade Directory Entries</b> Name: Jim'S Cleaning Services Ltd Location: Flat 18, 7, Seaford Street, London, WC1H 8JD Classification: Commercial Cleaning Services <b>Status: Inactive</b> Positional Accuracy: Automatically positioned to the address	A18SW (NW)	603	-	530477 182575
158	<b>Contemporary Trade Directory Entries</b> Name: 1st Communications Location: 15, Bowling Green Lane, London, EC1R 0BD Classification: Telecommunications Equipment & Systems <b>Status: Inactive</b> Positional Accuracy: Manually positioned to the address or location	A14NW (E)	607	-	531361 182286
158	<b>Contemporary Trade Directory Entries</b> Name: Orange Box Ltd Location: 33-39, Bowling Green Lane, London, EC1R 0BJ Classification: Furniture Manufacturers - Home & Office <b>Status: Active</b> Positional Accuracy: Automatically positioned to the address	A14NW (NE)	610	-	531351 182317
159	<b>Contemporary Trade Directory Entries</b> Name: Holloway Dry Cleaners Location: 33-35, Exmouth Market, London, EC1R 4QL Classification: Dry Cleaners <b>Status: Inactive</b> Positional Accuracy: Automatically positioned to the address	A19SW (NE)	616	-	531254 182476

Map ID	Details	Quadrant Reference (Compass Direction)	Estimated Distance From Site	Contact	NGR
160	<b>Contemporary Trade Directory Entries</b> Name: Michael Fox Location: 31, Hatton Garden, London, EC1N 8DH Classification: Jewellery Manufacturers & Repairers <b>Status:</b> Inactive Positional Accuracy: Automatically positioned to the address	A14SW (SE)	622	-	531369 181799
160	<b>Contemporary Trade Directory Entries</b> Name: Jacob Newman & Co Location: 31, Hatton Garden, London, EC1N 8DH Classification: Jewellery Manufacturers & Repairers <b>Status:</b> Active Positional Accuracy: Automatically positioned to the address	A14SW (SE)	622	-	531369 181799
160	<b>Contemporary Trade Directory Entries</b> Name: Daniel Lehrer Jewellers Ltd Location: 31, Hatton Garden, London, EC1N 8DH Classification: Jewellery Manufacturers & Repairers <b>Status:</b> Inactive Positional Accuracy: Automatically positioned to the address	A14SW (SE)	622	-	531369 181799
160	<b>Contemporary Trade Directory Entries</b> Name: Imperial Watches Location: 32-33, Hatton Garden, London, EC1N 8DL Classification: Clocks & Watches - Manufacturers & Wholesalers <b>Status:</b> Active Positional Accuracy: Automatically positioned to the address	A14SW (SE)	622	-	531374 181812
160	<b>Contemporary Trade Directory Entries</b> Name: Thomas Of Fleet Street Ltd Location: 31, Hatton Garden, London, EC1N 8NJ Classification: Printers <b>Status:</b> Inactive Positional Accuracy: Automatically positioned to the address	A14SW (SE)	622	-	531369 181799
160	<b>Contemporary Trade Directory Entries</b> Name: Invidia Location: 32-33, Hatton Garden, London, EC1N 8DL Classification: Diamond Tool Manufacturers <b>Status:</b> Inactive Positional Accuracy: Manually positioned to the address or location	A14SW (SE)	622	-	531374 181812
160	<b>Contemporary Trade Directory Entries</b> Name: Design Sport Promotions Location: 31, Hatton Garden, London, EC1N 8DH Classification: Jewellery Manufacturers & Repairers <b>Status:</b> Inactive Positional Accuracy: Manually positioned to the address or location	A14SW (SE)	622	-	531369 181799
160	<b>Contemporary Trade Directory Entries</b> Name: Cos Of London Ltd Location: 30a Hatton Garden, London, EC1N 8DH Classification: Jewellery Manufacturers & Repairers <b>Status:</b> Inactive Positional Accuracy: Manually positioned to the address or location	A14SW (SE)	625	-	531368 181792
160	<b>Contemporary Trade Directory Entries</b> Name: Prestige Castings Location: 30a, Hatton Garden, London, EC1N 8DH Classification: Jewellery Manufacturers & Repairers <b>Status:</b> Inactive Positional Accuracy: Manually positioned to the address or location	A14SW (SE)	625	-	531368 181792
160	<b>Contemporary Trade Directory Entries</b> Name: Robert Glenn Location: 29, Hatton Garden, London, EC1N 8DA Classification: Jewellery Manufacturers & Repairers <b>Status:</b> Active Positional Accuracy: Manually positioned to the address or location	A14SW (SE)	628	-	531369 181784
160	<b>Contemporary Trade Directory Entries</b> Name: Universal Diamond Location: 29, Hatton Garden, London, EC1N 8DA Classification: Jewellery Manufacturers & Repairers <b>Status:</b> Active Positional Accuracy: Automatically positioned to the address	A14SW (SE)	628	-	531369 181784
160	<b>Contemporary Trade Directory Entries</b> Name: Bouchon Location: 28a, Hatton Garden, London, EC1N 8DA Classification: Clocks & Watches - Manufacturers & Wholesalers <b>Status:</b> Inactive Positional Accuracy: Automatically positioned to the address	A14SW (SE)	633	-	531371 181778

Map ID	Details	Quadrant Reference (Compass Direction)	Estimated Distance From Site	Contact	NGR
160	<b>Contemporary Trade Directory Entries</b> Name: Cavale & Manufacturing Ltd Location: Minerva House, 26-27, Hatton Garden, London, EC1N 8BR Classification: Jewellery Manufacturers & Repairers <b>Status: Inactive</b> Positional Accuracy: Manually positioned to the address or location	A14SW (SE)	639	-	531374 181770
160	<b>Contemporary Trade Directory Entries</b> Name: Bibs Polishes Jewellery Workshop Location: Minerva House, 26-27, Hatton Garden, London, EC1N 8BR Classification: Jewellery Manufacturers & Repairers <b>Status: Active</b> Positional Accuracy: Automatically positioned to the address	A14SW (SE)	640	-	531374 181770
160	<b>Contemporary Trade Directory Entries</b> Name: Jewelmark Manufacturing Jewellers Location: Minerva House, 26-27, Hatton Garden, London, EC1N 8BR Classification: Jewellery Manufacturers & Repairers <b>Status: Inactive</b> Positional Accuracy: Automatically positioned to the address	A14SW (SE)	640	-	531374 181770
160	<b>Contemporary Trade Directory Entries</b> Name: Ian King Location: Minerva House, 26-27, Hatton Garden, London, EC1N 8BR Classification: Jewellery Manufacturers & Repairers <b>Status: Inactive</b> Positional Accuracy: Automatically positioned to the address	A14SW (SE)	640	-	531374 181770
160	<b>Contemporary Trade Directory Entries</b> Name: Universal Imports Ltd Location: Minerva House, 26-27, Hatton Garden, London, EC1N 8BR Classification: Jewellery Manufacturers & Repairers <b>Status: Active</b> Positional Accuracy: Automatically positioned to the address	A14SW (SE)	640	-	531374 181770
160	<b>Contemporary Trade Directory Entries</b> Name: Janet Dale Cultured Pearl Co Ltd Location: Minerva House, 26-27, Hatton Garden, London, EC1N 8BR Classification: Jewellery Manufacturers & Repairers <b>Status: Inactive</b> Positional Accuracy: Automatically positioned to the address	A14SW (SE)	640	-	531374 181770
160	<b>Contemporary Trade Directory Entries</b> Name: Pearlworld Co Location: Minerva House, 26-27, Hatton Garden, London, EC1N 8BR Classification: Jewellery Manufacturers & Repairers <b>Status: Inactive</b> Positional Accuracy: Manually positioned to the address or location	A14SW (SE)	640	-	531374 181770
160	<b>Contemporary Trade Directory Entries</b> Name: Euro Jewellery Exchange Location: Minerva House, 26-27, Hatton Garden, London, EC1N 8BR Classification: Jewellery Manufacturers & Repairers <b>Status: Inactive</b> Positional Accuracy: Manually positioned to the address or location	A14SW (SE)	640	-	531374 181770
160	<b>Contemporary Trade Directory Entries</b> Name: Villamarts Location: Minerva House, 26-27, Hatton Garden, London, EC1N 8BR Classification: Jewellery Manufacturers & Repairers <b>Status: Inactive</b> Positional Accuracy: Manually positioned to the address or location	A14SW (SE)	640	-	531374 181770
160	<b>Contemporary Trade Directory Entries</b> Name: Graham A Whitehead Location: 25a, Hatton Garden, London, EC1N 8BN Classification: Jewellery Manufacturers & Repairers <b>Status: Active</b> Positional Accuracy: Manually positioned to the address or location	A14SW (SE)	646	-	531377 181760
160	<b>Contemporary Trade Directory Entries</b> Name: Kingfisher Jewellery Co Location: 25a, Hatton Garden, London, EC1N 8BN Classification: Jewellery Manufacturers & Repairers <b>Status: Active</b> Positional Accuracy: Manually positioned to the address or location	A14SW (SE)	646	-	531377 181760
160	<b>Contemporary Trade Directory Entries</b> Name: Simon D Weinberg Location: 25a, Hatton Garden, London, EC1N 8BN Classification: Jewellery Manufacturers & Repairers <b>Status: Inactive</b> Positional Accuracy: Manually positioned to the address or location	A14SW (SE)	647	-	531377 181760