

## Ordnance Survey Plan

Published 1963 - 1974

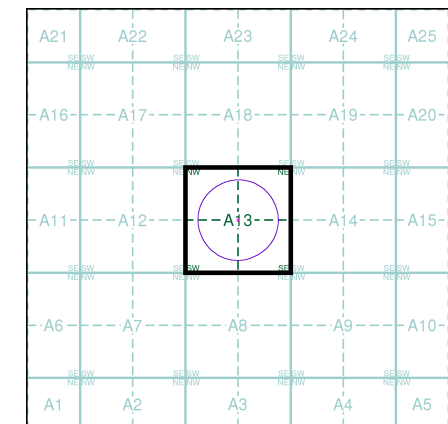
Source map scale - 1:1,250

The historical maps shown were reproduced from maps predominantly held at the scale adopted for England, Wales and Scotland in the 1840's. In 1854 the 1:2,500 scale was adopted for mapping urban areas and by 1896 it covered the whole of what were considered to be the cultivated parts of Great Britain. The published date given below is often some years later than the surveyed date. Before 1938, all OS maps were based on the Cassini Projection, with independent surveys of a single county or group of counties, giving rise to significant inaccuracies in outlying areas.

### Map Name(s) and Date(s)

TQ3082SW 1973 1:1,250	TQ3082SE 1974 1:1,250
TQ3081NE 1966 1:1,250	TQ3181NW 1963 1:1,250

### Historical Map - Segment A13

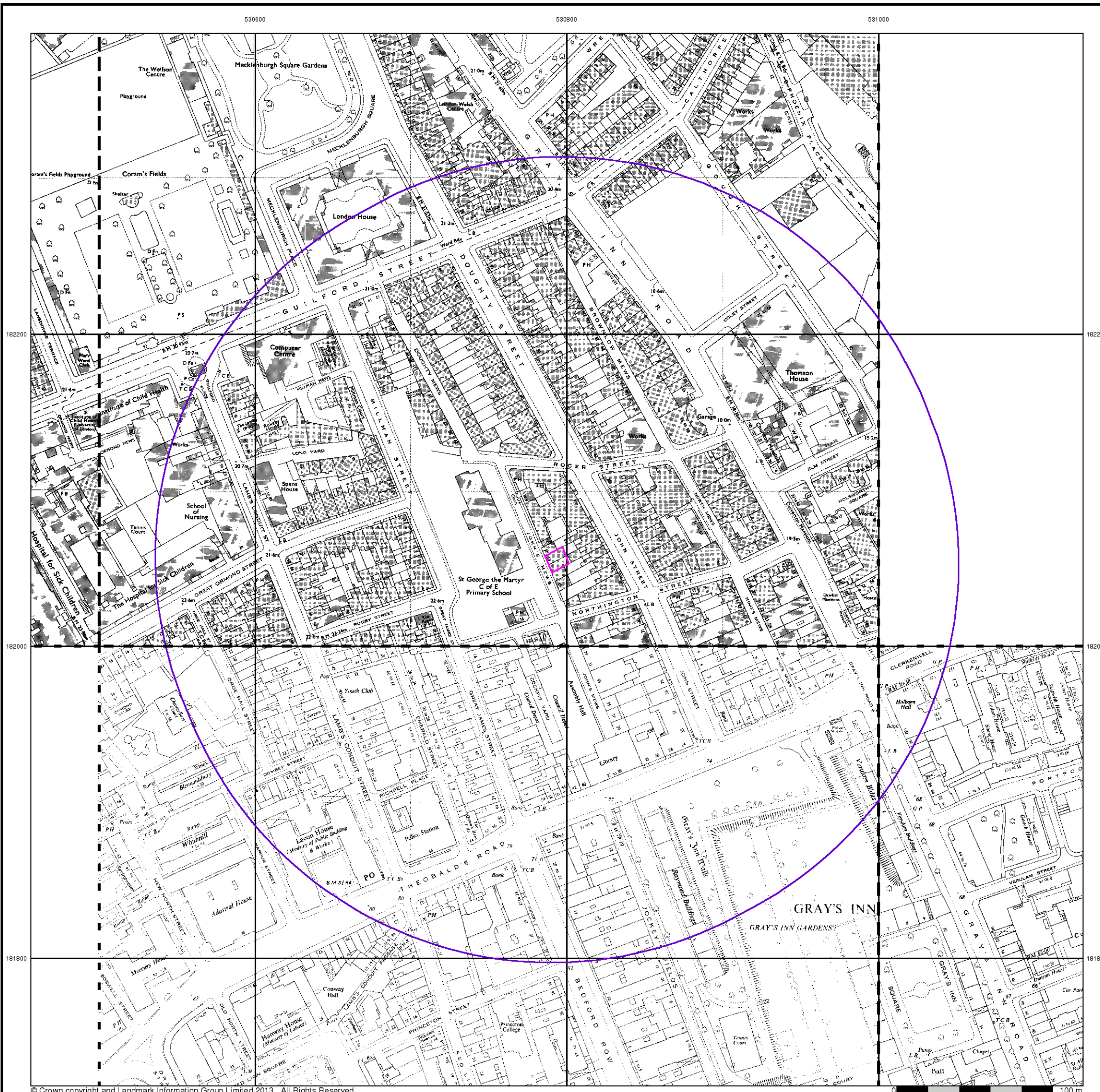


### Order Details

Order Number: 58790100\_1\_1  
 Customer Ref: 4507  
 National Grid Reference: 530790, 182060  
 Slice: A  
 Site Area (Ha): 0.02  
 Search Buffer (m): 250

### Site Details

13-15 Johns Mews, LONDON, WC1N 2PA



## Ordnance Survey Plan

Published 1965 - 1968

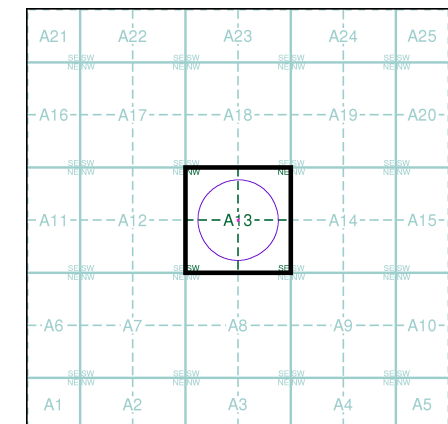
Source map scale - 1:2,500

The historical maps shown were reproduced from maps predominantly held at the scale adopted for England, Wales and Scotland in the 1840's. In 1854 the 1:2,500 scale was adopted for mapping urban areas and by 1896 it covered the whole of what were considered to be the cultivated parts of Great Britain. The published date given below is often some years later than the surveyed date. Before 1938, all OS maps were based on the Cassini Projection, with independent surveys of a single county or group of counties, giving rise to significant inaccuracies in outlying areas.

### Map Name(s) and Date(s)

TQ3082 1965 1:2,500	TQ3182 1965 1:2,500
TQ3081 1968 1:2,500	TQ3181 1968 1:2,500

### Historical Map - Segment A13

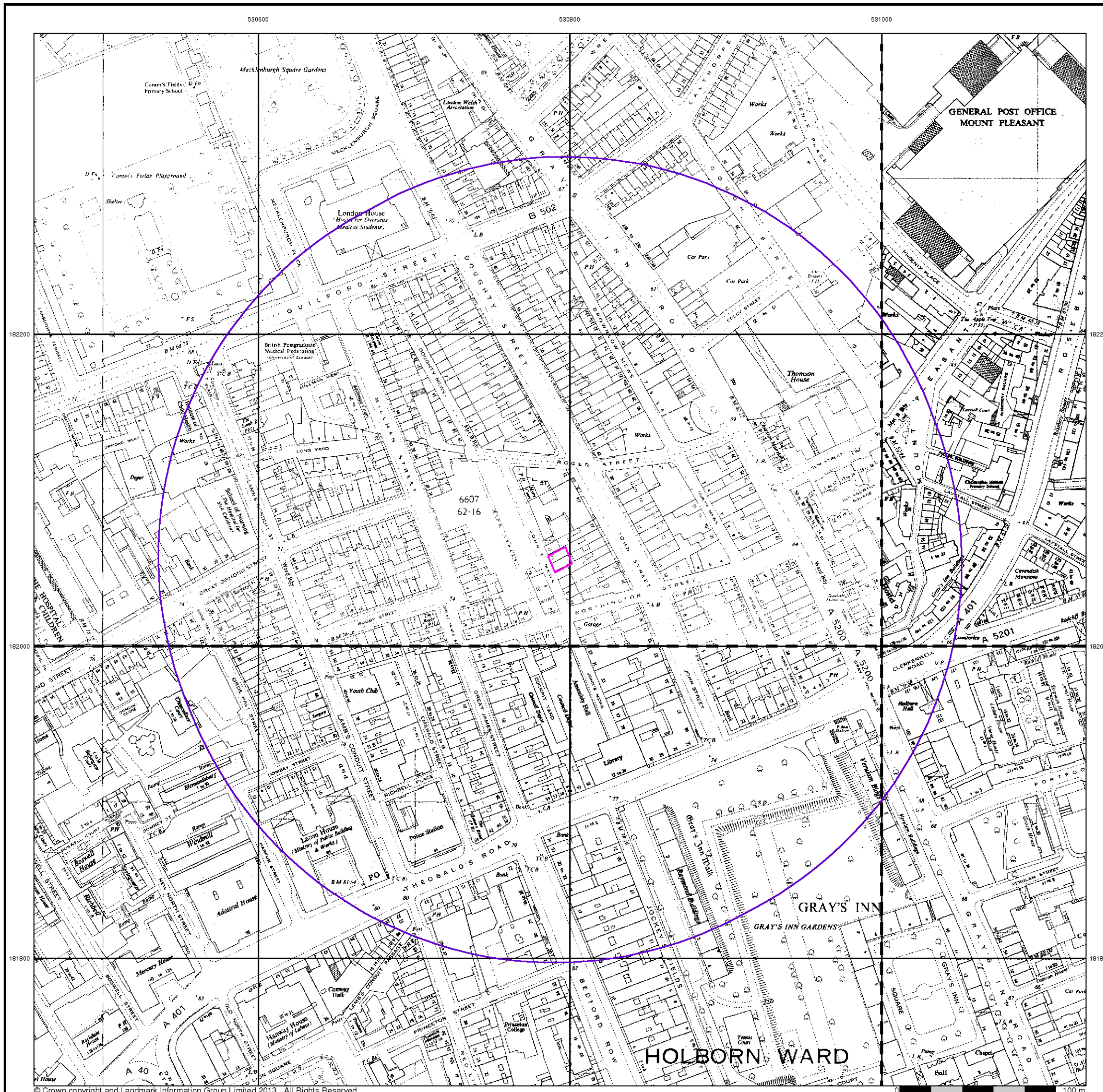


### Order Details

Order Number: 58790100\_1\_1  
 Customer Ref: 4507  
 National Grid Reference: 530790, 182060  
 Slice: A  
 Site Area (Ha): 0.02  
 Search Buffer (m): 250

### Site Details

13-15 Johns Mews, LONDON, WC1N 2PA



530600

530800

531000



### Supply of Unpublished Survey Information

Published 1974 - 1976

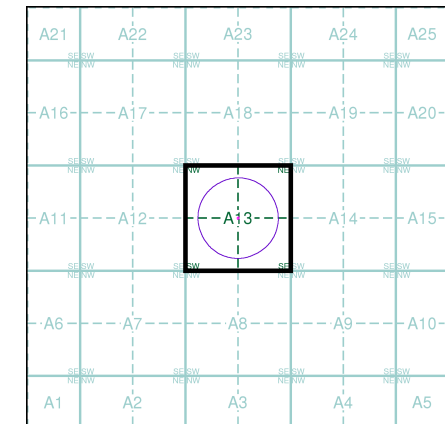
Source map scale - 1:1,250

SUSI maps (Supply of Unpublished Survey Information) were produced between 1972 and 1977, mainly for internal use at Ordnance Survey. These were more of a 'work-in-progress' plan as they showed updates of individual areas on a map. These maps were unpublished, and they do not represent a single moment in time. They were produced at both 1:2,500 and 1:1,250 scales.

### Map Name(s) and Date(s)

TQ3082SW 1976 1:1,250		TQ3182SW 1974 1:1,250
TQ3081NW 1974 1:1,250		TQ3181NW 1974 1:1,250

### Historical Map - Segment A13



### Order Details

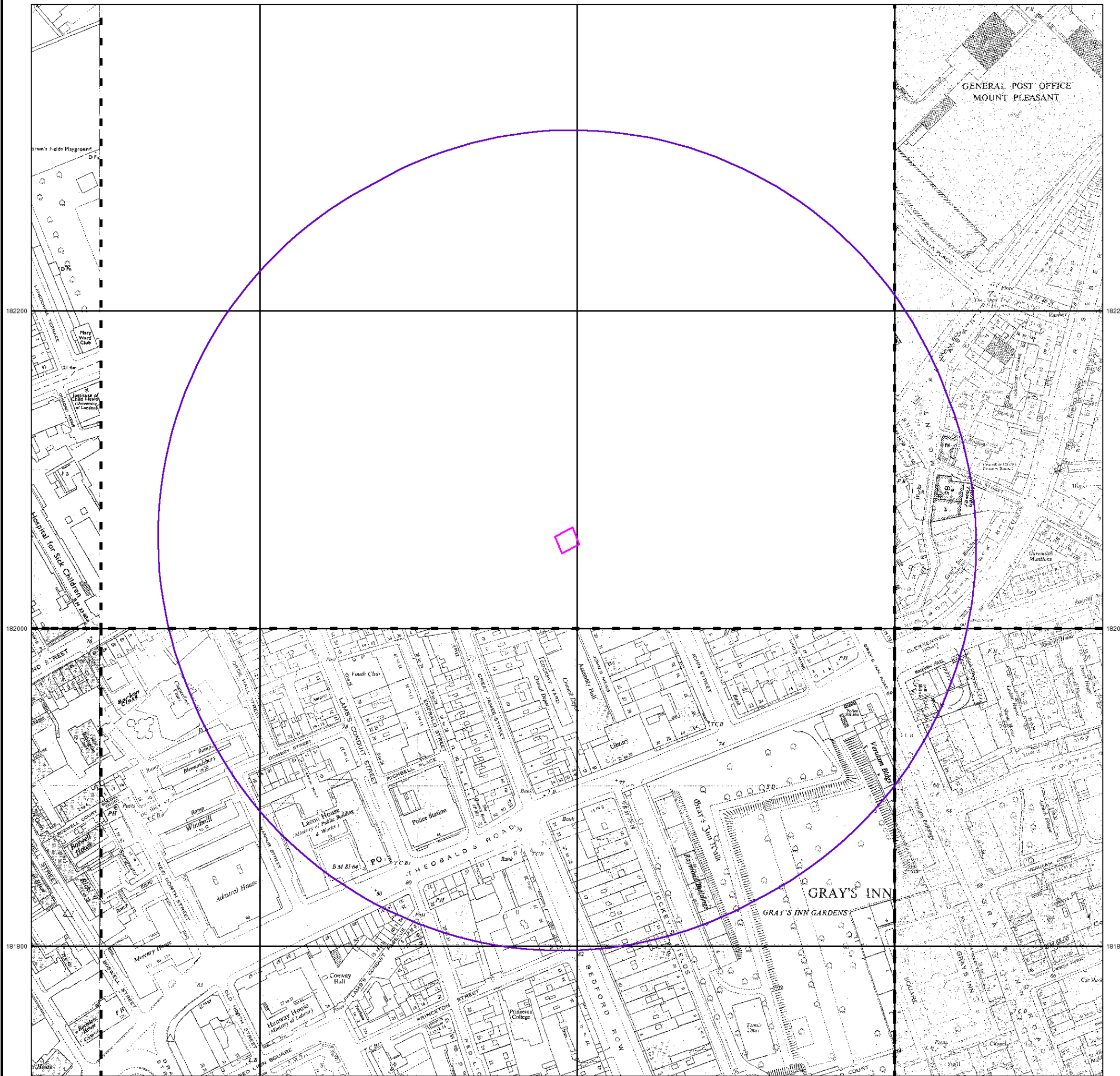
Order Number: 58790100\_1\_1  
 Customer Ref: 4507  
 National Grid Reference: 530790, 182060  
 Slice: A  
 Site Area (Ha): 0.02  
 Search Buffer (m): 250

### Site Details

13-15 Johns Mews, LONDON, WC1N 2PA



Tel: 0844 844 9952  
 Fax: 0844 844 9951  
 Web: www.envirocheck.co.uk



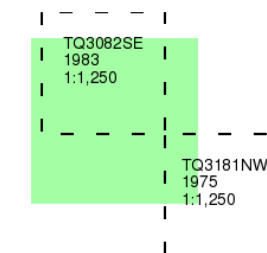
## Ordnance Survey Plan

Published 1975 - 1983

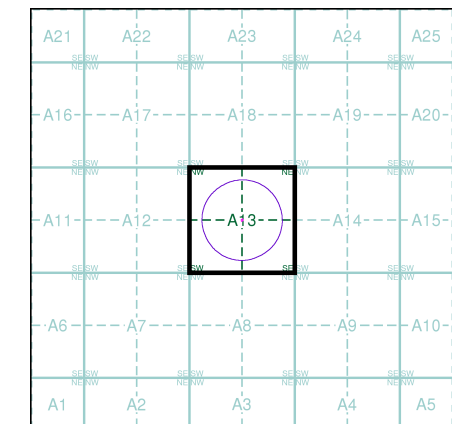
Source map scale - 1:1,250

The historical maps shown were reproduced from maps predominantly held at the scale adopted for England, Wales and Scotland in the 1840's. In 1854 the 1:2,500 scale was adopted for mapping urban areas and by 1896 it covered the whole of what were considered to be the cultivated parts of Great Britain. The published date given below is often some years later than the surveyed date. Before 1938, all OS maps were based on the Cassini Projection, with independent surveys of a single county or group of counties, giving rise to significant inaccuracies in outlying areas.

### Map Name(s) and Date(s)



### Historical Map - Segment A13

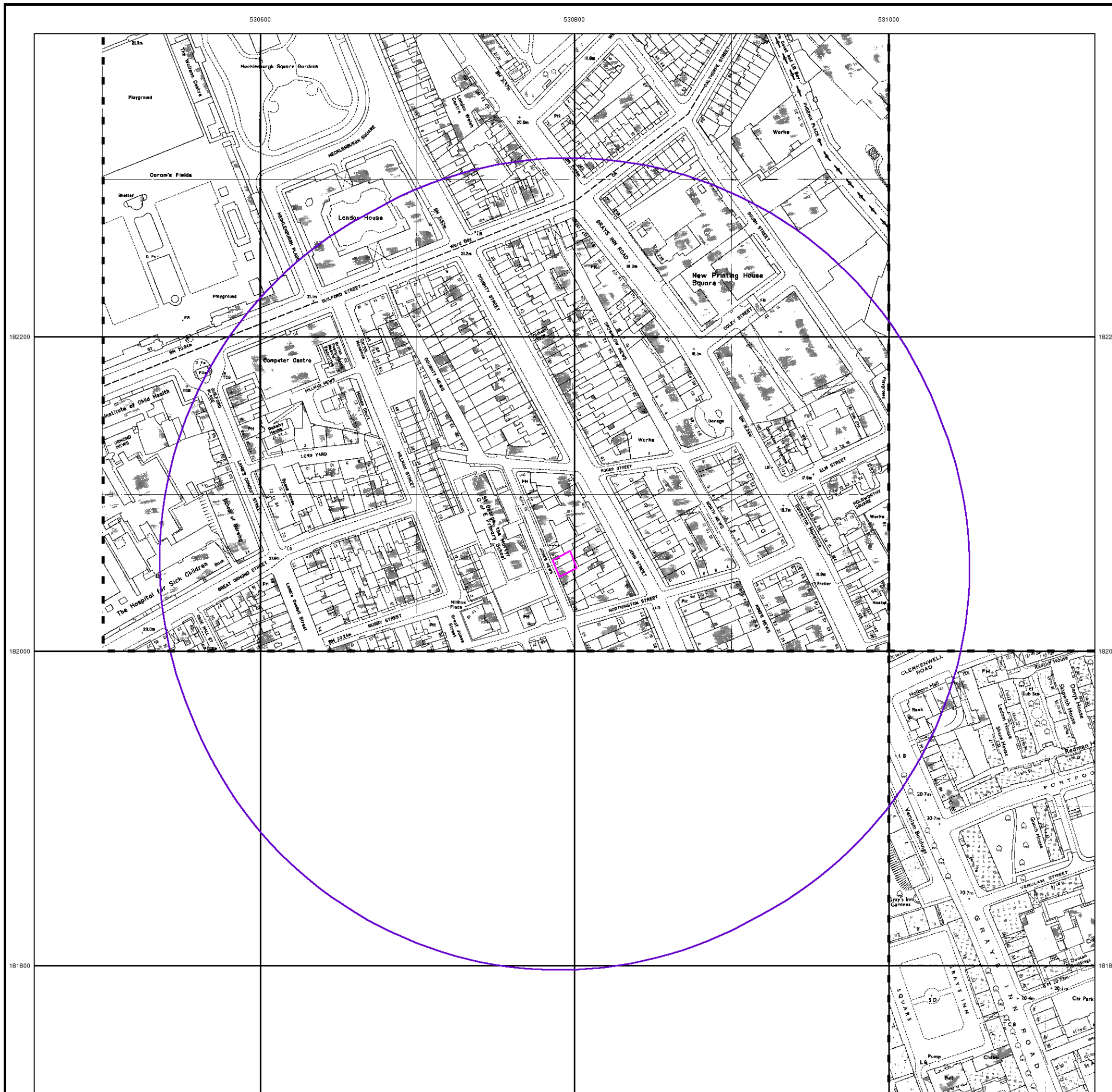


### Order Details

Order Number: 58790100\_1\_1  
 Customer Ref: 4507  
 National Grid Reference: 530790, 182060  
 Slice: A  
 Site Area (Ha): 0.02  
 Search Buffer (m): 250

### Site Details

13-15 Johns Mews, LONDON, WC1N 2PA



530600

530800

531000



### Supply of Unpublished Survey Information

Published 1976

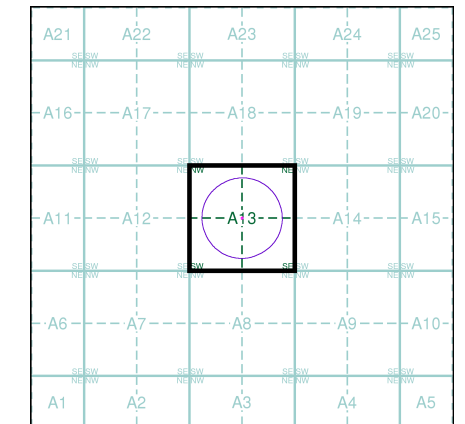
Source map scale - 1:1,250

SUSI maps (Supply of Unpublished Survey Information) were produced between 1972 and 1977, mainly for internal use at Ordnance Survey. These were more of a 'work-in-progress' plan as they showed updates of individual areas on a map. These maps were unpublished, and they do not represent a single moment in time. They were produced at both 1:2,500 and 1:1,250 scales.

### Map Name(s) and Date(s)

	TQ3182SW 1976 1:1,250
	TQ3181NW 1976 1:1,250

### Historical Map - Segment A13



### Order Details

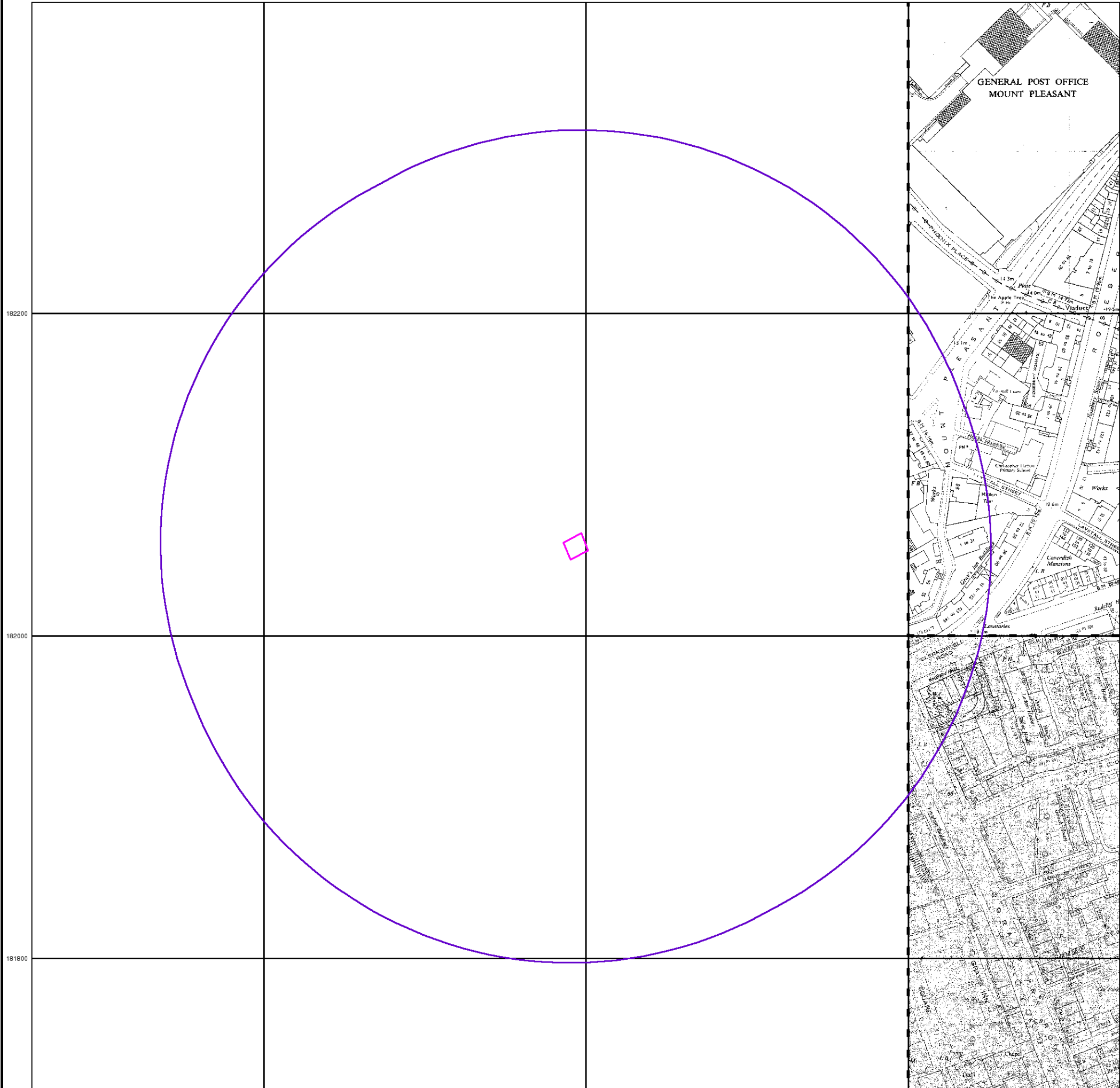
Order Number: 58790100\_1\_1  
 Customer Ref: 4507  
 National Grid Reference: 530790, 182060  
 Slice: A  
 Site Area (Ha): 0.02  
 Search Buffer (m): 250

### Site Details

13-15 Johns Mews, LONDON, WC1N 2PA



Tel: 0844 844 9952  
 Fax: 0844 844 9951  
 Web: www.envirocheck.co.uk



530600

530800

531000



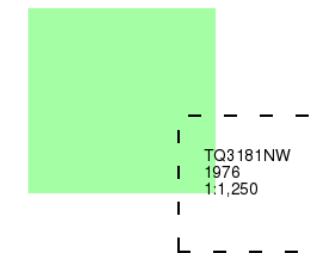
### Supply of Unpublished Survey Information

Published 1976

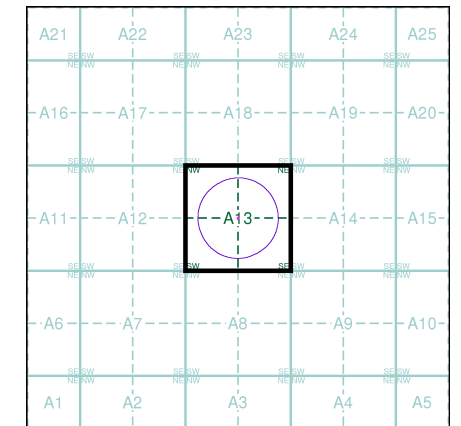
Source map scale - 1:1,250

SUSI maps (Supply of Unpublished Survey Information) were produced between 1972 and 1977, mainly for internal use at Ordnance Survey. These were more of a 'work-in-progress' plan as they showed updates of individual areas on a map. These maps were unpublished, and they do not represent a single moment in time. They were produced at both 1:2,500 and 1:1,250 scales.

### Map Name(s) and Date(s)



### Historical Map - Segment A13



### Order Details

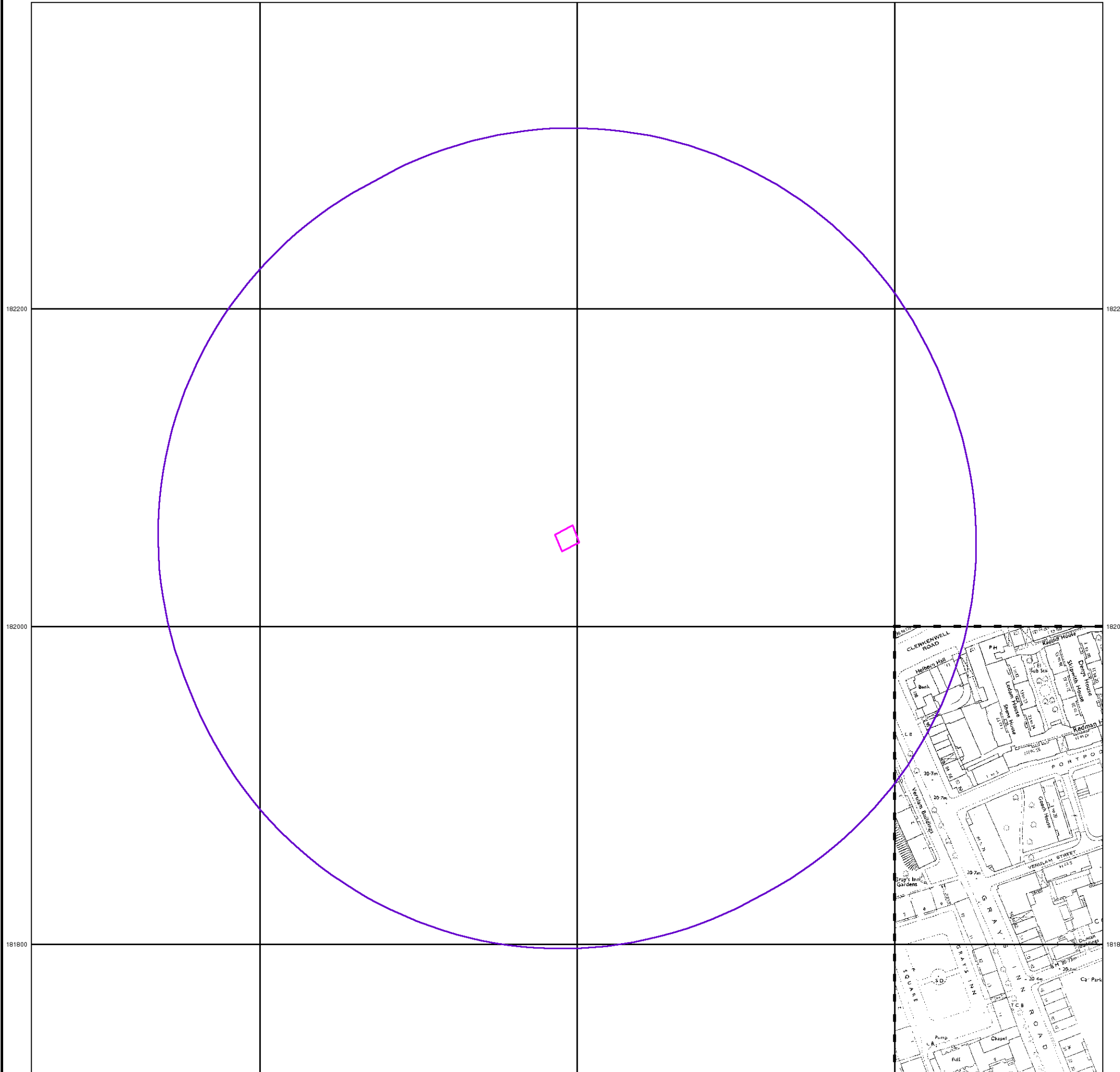
Order Number: 58790100\_1\_1  
Customer Ref: 4507  
National Grid Reference: 530790, 182060  
Slice: A  
Site Area (Ha): 0.02  
Search Buffer (m): 250

### Site Details

13-15 Johns Mews, LONDON, WC1N 2PA



Tel: 0844 844 9952  
Fax: 0844 844 9951  
Web: www.envirocheck.co.uk



530600

530800

531000



### Additional SIMs

Published 1982 - 1989

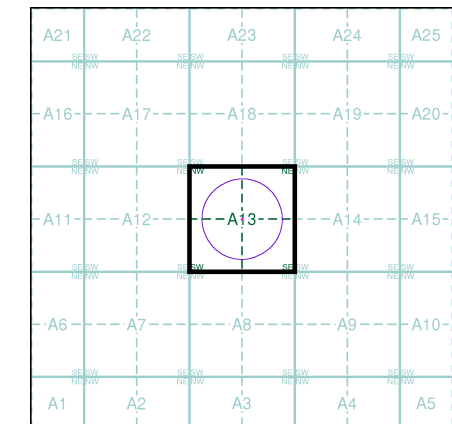
Source map scale - 1:1,250

The SIM cards (Ordnance Survey's 'Survey of Information on Microfilm') are further, minor editions of mapping which were produced and published in between the main editions as an area was updated. They date from 1947 to 1994, and contain detailed information on buildings, roads and land-use. These maps were produced at both 1:2,500 and 1:1,250 scales.

### Map Name(s) and Date(s)

TQ3182SW	1982	1:1,250
TQ3181NW	1989	1:1,250

### Historical Map - Segment A13



### Order Details

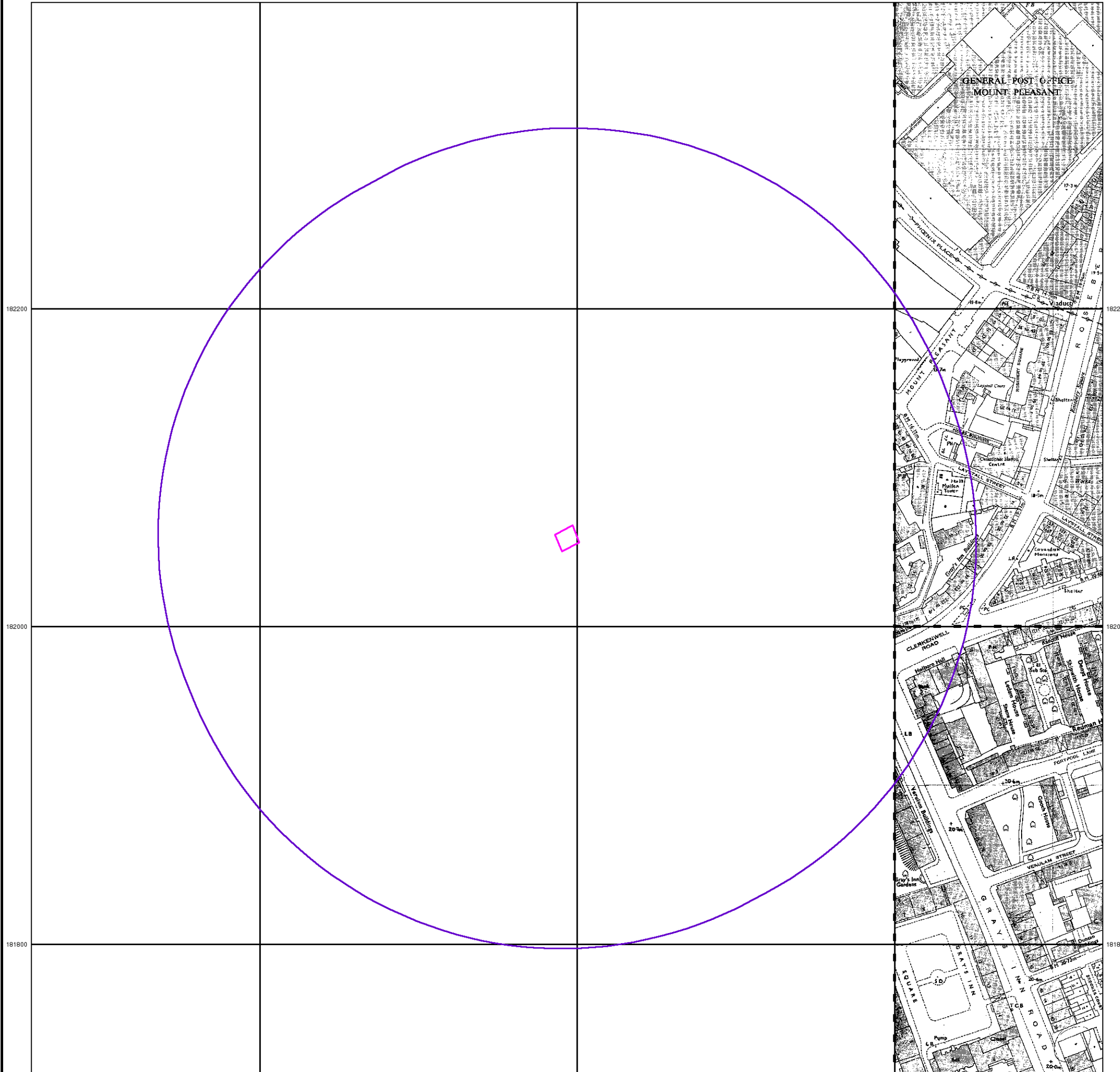
Order Number: 58790100\_1\_1  
 Customer Ref: 4507  
 National Grid Reference: 530790, 182060  
 Slice: A  
 Site Area (Ha): 0.02  
 Search Buffer (m): 250

### Site Details

13-15 Johns Mews, LONDON, WC1N 2PA



Tel: 0844 844 9952  
 Fax: 0844 844 9951  
 Web: www.envirocheck.co.uk



530600

530800

531000



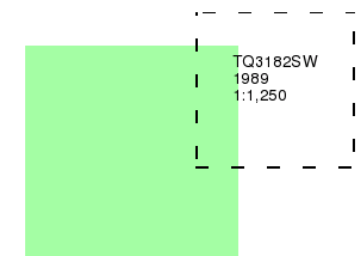
### Additional SIMs

Published 1989

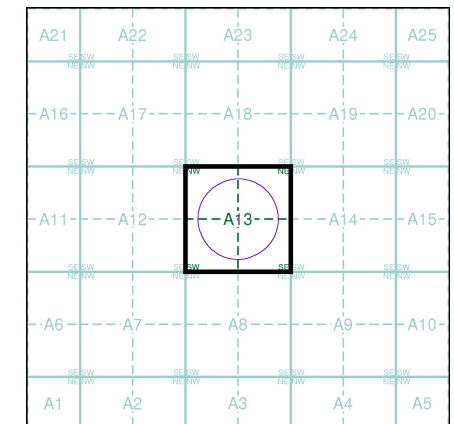
Source map scale - 1:1,250

The SIM cards (Ordnance Survey's 'Survey of Information on Microfilm') are further, minor editions of mapping which were produced and published in between the main editions as an area was updated. They date from 1947 to 1994, and contain detailed information on buildings, roads and land-use. These maps were produced at both 1:2,500 and 1:1,250 scales.

### Map Name(s) and Date(s)



### Historical Map - Segment A13



### Order Details

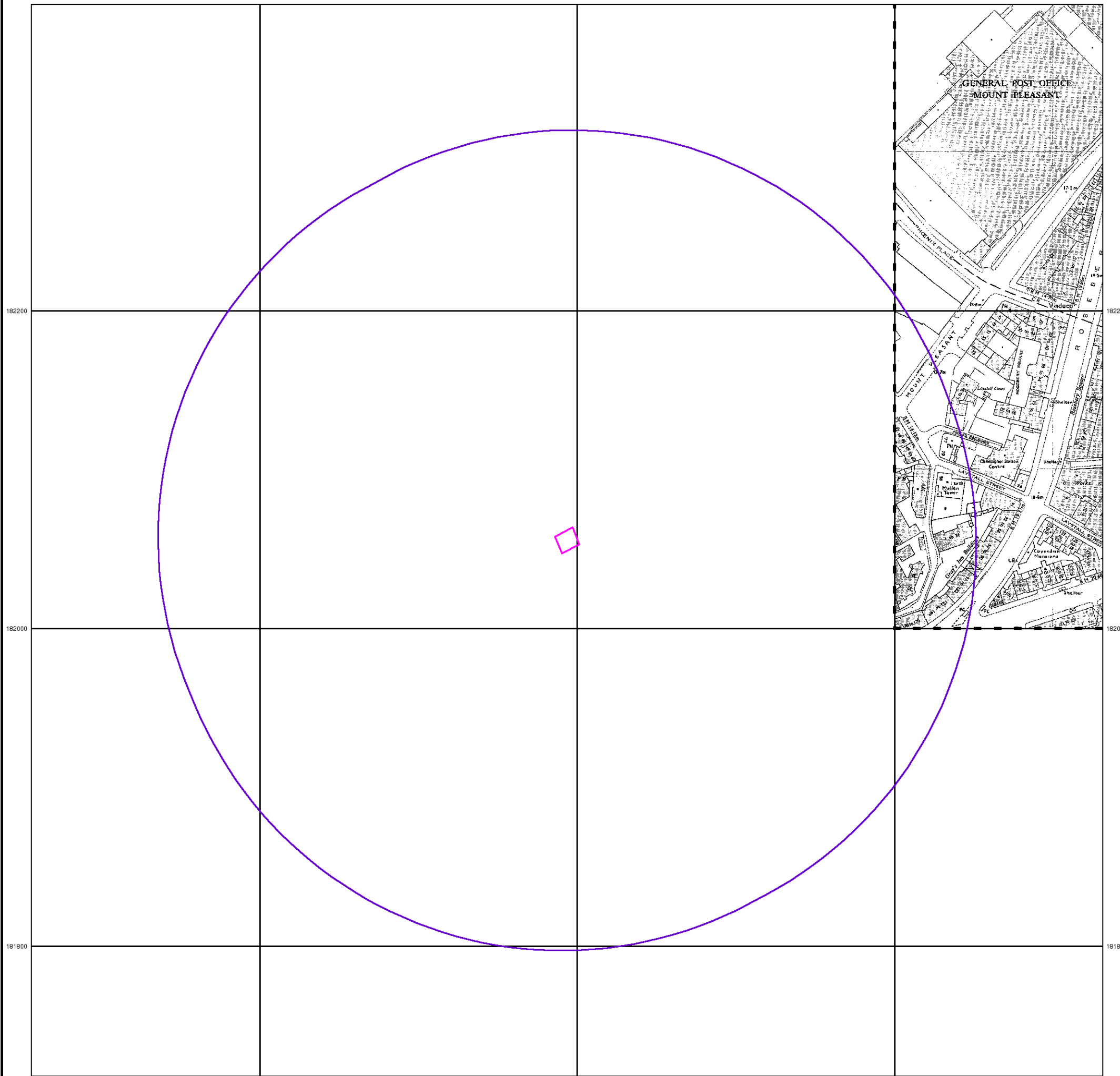
Order Number: 58790100\_1\_1  
Customer Ref: 4507  
National Grid Reference: 530790, 182060  
Slice: A  
Site Area (Ha): 0.02  
Search Buffer (m): 250

### Site Details

13-15 Johns Mews, LONDON, WC1N 2PA



Tel: 0844 844 9952  
Fax: 0844 844 9951  
Web: www.envirocheck.co.uk





## Large-Scale National Grid Data

Published 1991

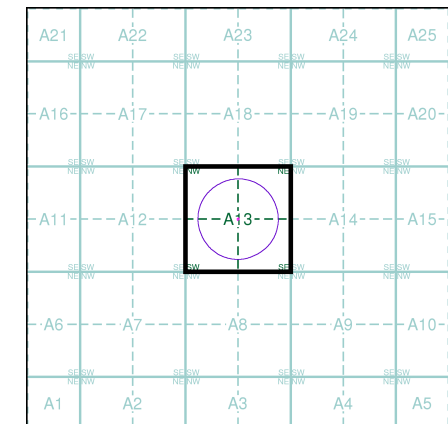
Source map scale - 1:1,250

'Large Scale National Grid Data' superseded SIM cards (Ordnance Survey's 'Survey of Information on Microfilm') in 1992, and continued to be produced until 1999. These maps were the fore-runners of digital mapping and so provide detailed information on houses and roads, but tend to show less topographic features such as vegetation. These maps were produced at both 1:2,500 and 1:1,250 scales.

### Map Name(s) and Date(s)

TQ3082SW 1991 1:1,250	TQ3082SE 1991 1:1,250	TQ3182SW 1991 1:1,250
TQ3081NW 1991 1:1,250	TQ3081NE 1991 1:1,250	TQ3181NW 1991 1:1,250

### Historical Map - Segment A13

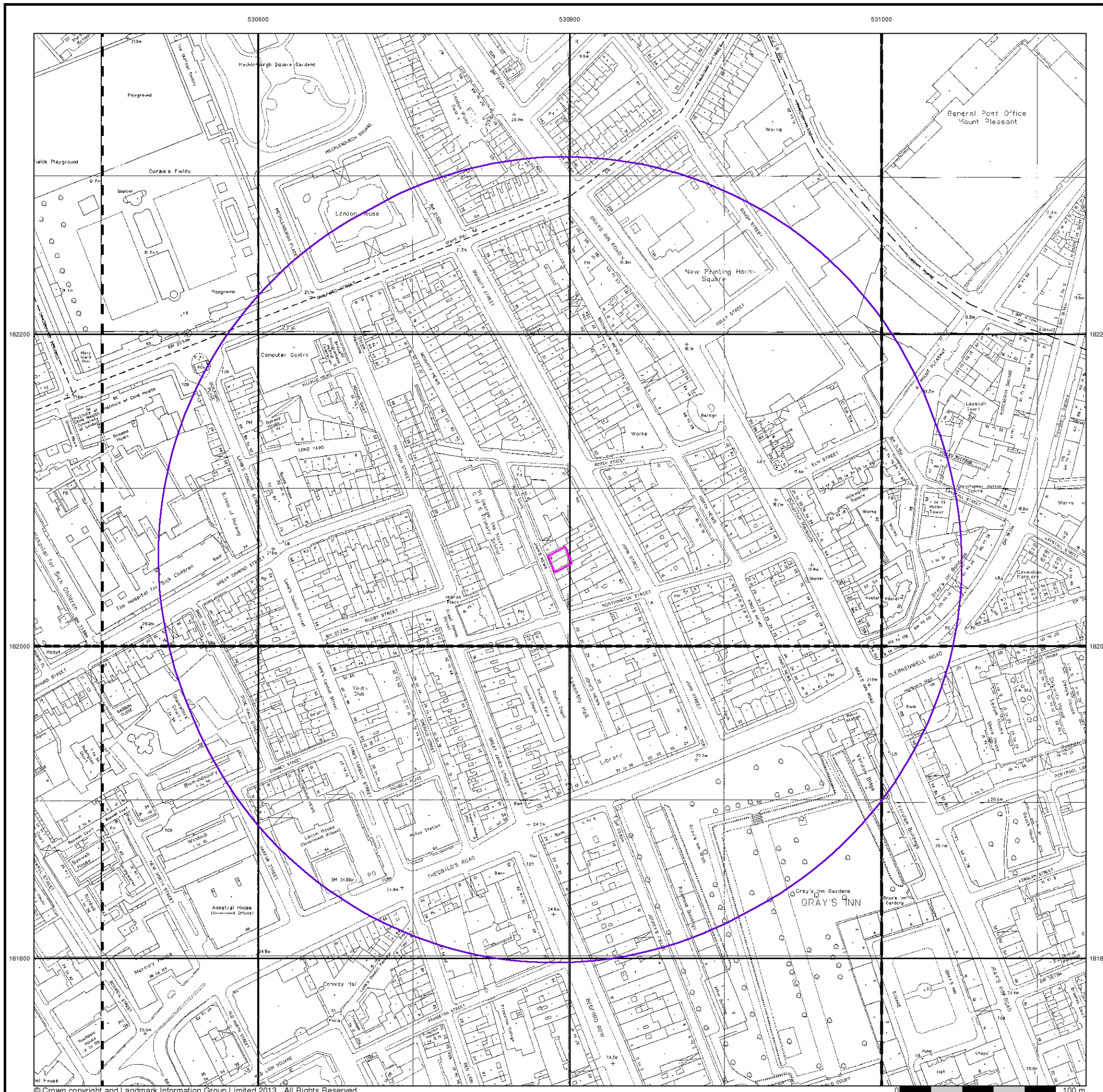


### Order Details

Order Number: 58790100\_1\_1  
 Customer Ref: 4507  
 National Grid Reference: 530790, 182060  
 Slice: A  
 Site Area (Ha): 0.02  
 Search Buffer (m): 250

### Site Details

13-15 Johns Mews, LONDON, WC1N 2PA



## Large-Scale National Grid Data

Published 1992 - 1995

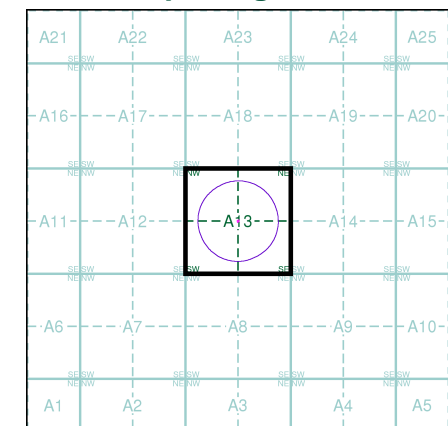
Source map scale - 1:1,250

'Large Scale National Grid Data' superseded SIM cards (Ordnance Survey's 'Survey of Information on Microfilm') in 1992, and continued to be produced until 1999. These maps were the fore-runners of digital mapping and so provide detailed information on houses and roads, but tend to show less topographic features such as vegetation. These maps were produced at both 1:2,500 and 1:1,250 scales.

### Map Name(s) and Date(s)

TQ3082SW 1994 1:1,250	TQ3082SE 1992 1:1,250	TQ3182SW 1992 1:1,250
TQ3081NW 1992 1:1,250	TQ3081NE 1995 1:1,250	TQ3181NW 1992 1:1,250

### Historical Map - Segment A13



### Order Details

Order Number: 58790100\_1\_1  
 Customer Ref: 4507  
 National Grid Reference: 530790, 182060  
 Slice: A  
 Site Area (Ha): 0.02  
 Search Buffer (m): 250

### Site Details

13-15 Johns Mews, LONDON, WC1N 2PA

