

Site Details:

CONVENT OF THE SISTERS
OF PROVIDENCE, BARTRAMS
CONVENT HOSTEL, ROWLAND
HILL STREET, LONDON, NW3
2AD

Client Ref: CG/08753/JJM01
Report Ref: CGL01-1325239
Grid Ref: 527230, 185320

Map Name: 1056 Scale Town Plan


Map date: 1893-1894

Scale: 1:1,056

Printed at: 1:1,056



Surveyed N/A
Revised N/A
Edition N/A
Copyright N/A
Levelled N/A



Surveyed N/A
Revised N/A
Edition N/A
Copyright N/A
Levelled N/A



Produced by
GroundSure Environmental Insight
www.groundsure.com

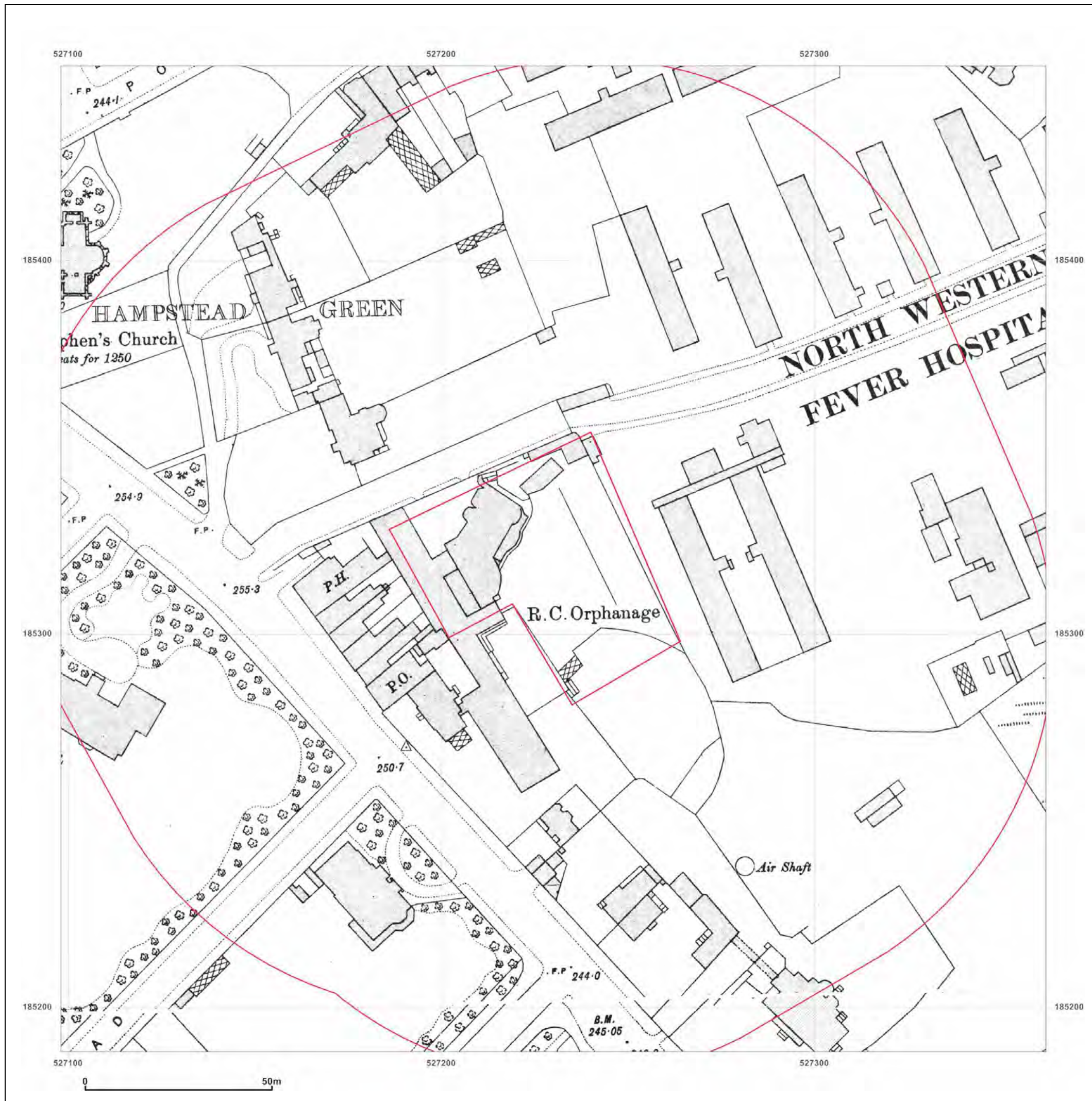


Supplied by:
www.centremapslive.com
Groundsure@centremaps.com

© Crown copyright and database rights 2013 Ordnance Survey 100035207

Production date: 05 March 2014

To view map legend click here [Legend](#)



Site Details:

CONVENT OF THE SISTERS
OF PROVIDENCE, BARTRAMS
CONVENT HOSTEL, ROWLAND
HILL STREET, LONDON, NW3
2AD

Client Ref: CG/08753/JJM01
Report Ref: CGL01-1325239
Grid Ref: 527230, 185320

Map Name: 1056 Scale Town Plan


Map date: 1866-1871

Scale: 1:1,056

Printed at: 1:1,056



Surveyed N/A
Revised N/A
Edition N/A
Copyright N/A
Levelled N/A



Surveyed N/A
Revised N/A
Edition N/A
Copyright N/A
Levelled N/A



Produced by
GroundSure Environmental Insight
www.groundsure.com

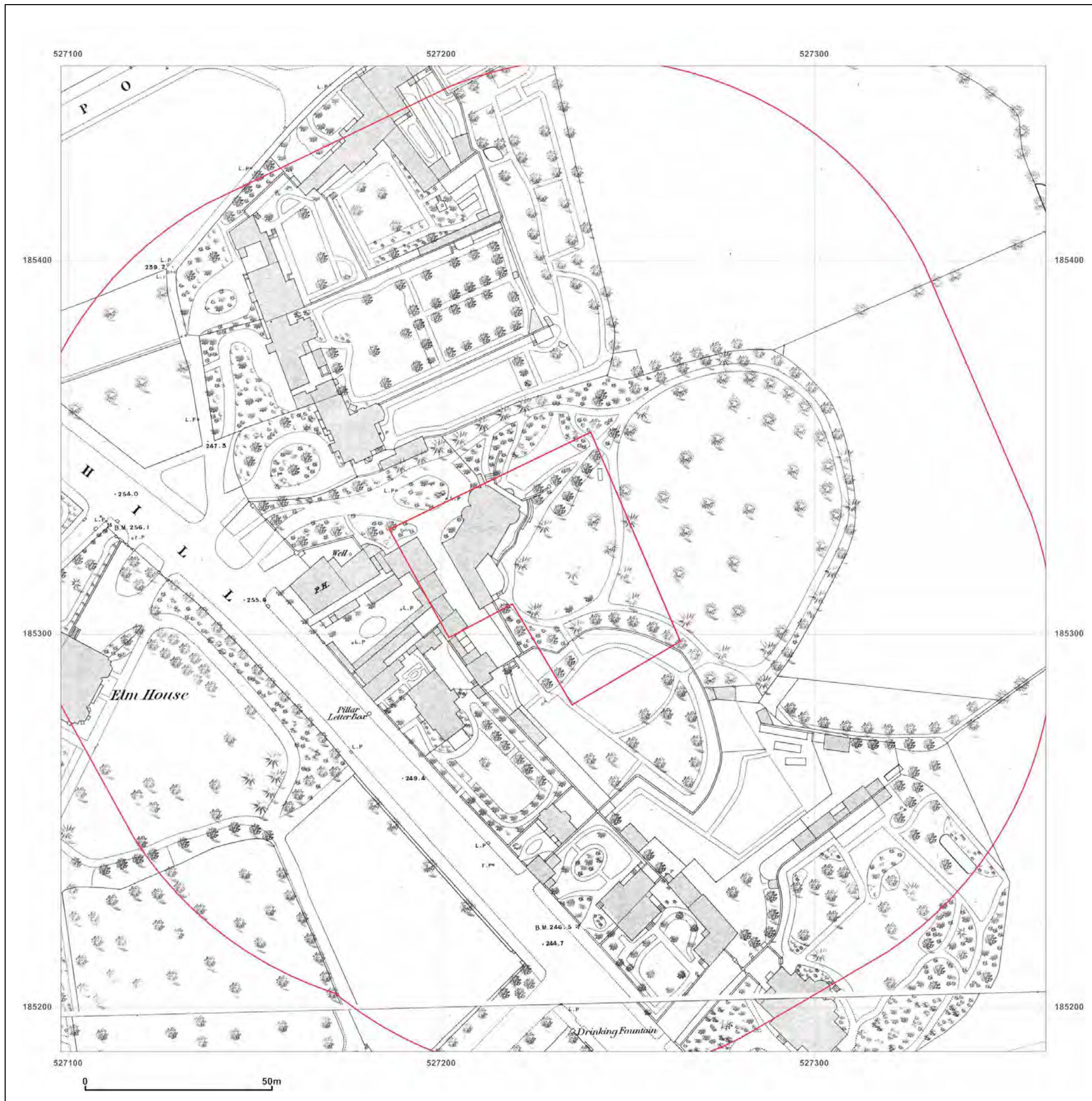


Supplied by:
www.centremapslive.com
Groundsure@centremaps.com

© Crown copyright and database rights 2013 Ordnance Survey 100035207

Production date: 05 March 2014

To view map legend click here [Legend](#)



Site Details:

CONVENT OF THE SISTERS
OF PROVIDENCE, BARTRAMS
CONVENT HOSTEL, ROWLAND
HILL STREET, LONDON, NW3
2AD

Client Ref: CG/08753/JJM01
Report Ref: CGL01-1325239
Grid Ref: 527230, 185320

Map Name: County Series


Map date: 1870-1871

Scale: 1:2,500

Printed at: 1:2,500



Surveyed N/A
Revised N/A
Edition N/A
Copyright N/A
Levelled N/A



Surveyed N/A
Revised N/A
Edition N/A
Copyright N/A
Levelled N/A



Produced by
GroundSure Environmental Insight
www.groundsure.com

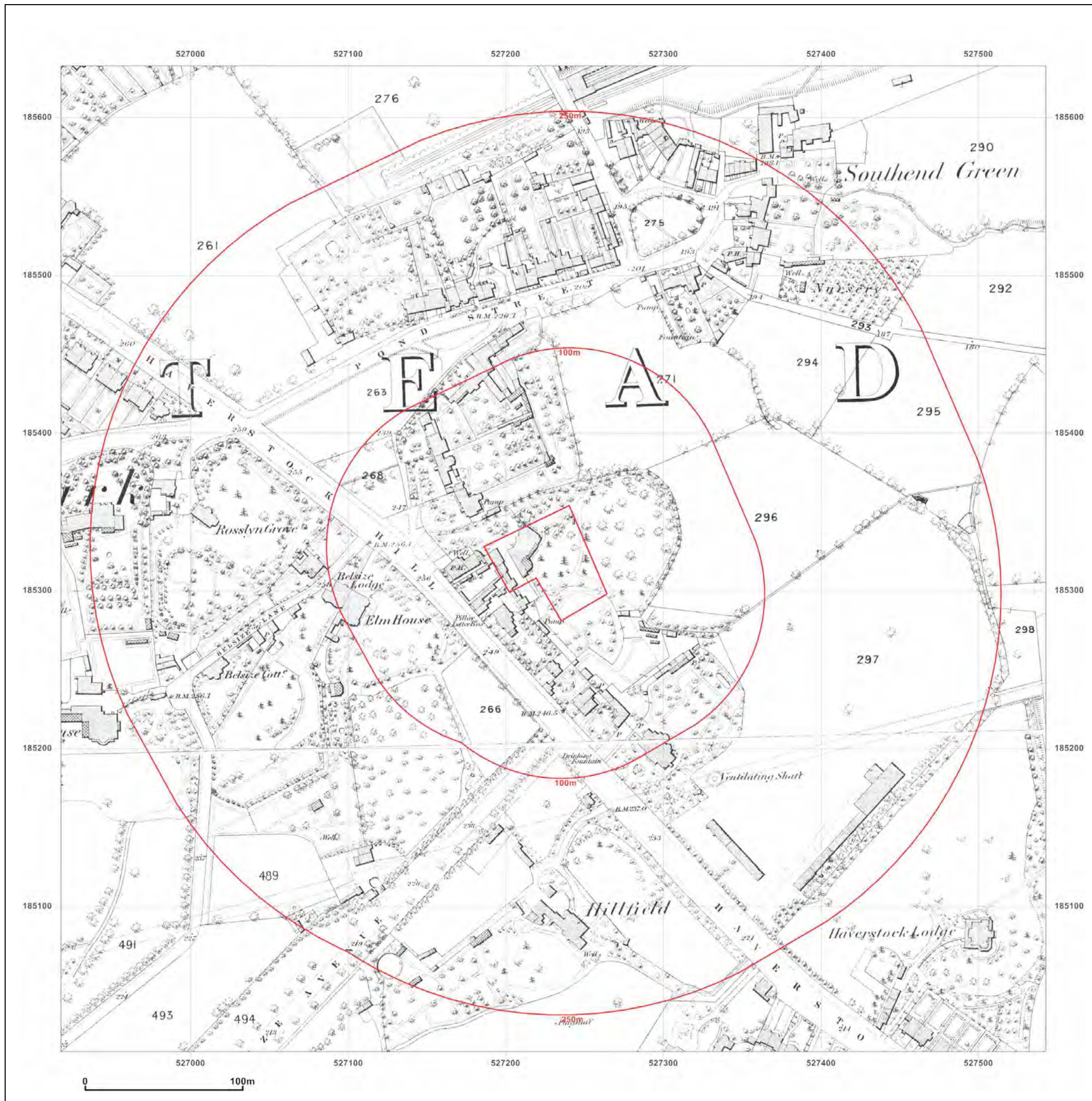


Supplied by:
www.centremapslive.com
Groundsure@centremaps.com

© Crown copyright and database rights 2013 Ordnance Survey 100035207

Production date: 05 March 2014

To view map legend click here [Legend](#)





Site Details:

CONVENT OF THE SISTERS
OF PROVIDENCE, BARTRAMS
CONVENT HOSTEL, ROWLAND
HILL STREET, LONDON, NW3
2AD


Client Ref: CG/08753/JJM01
Report Ref: CGL01-1325239
Grid Ref: 527200, 185320

Map Name: National Grid

Map date: 2012

Scale: 1:10,000

Printed at: 1:10,000



Produced by
GroundSure Environmental Insight
www.groundsure.com



Supplied by:
www.centremapslive.com
Groundsure@centremaps.com

© Crown copyright and database rights 2013 Ordnance Survey 100035207

Production date: 05 March 2014

To view map legend click here [Legend](#)





Site Details:

CONVENT OF THE SISTERS
OF PROVIDENCE, BARTRAMS
CONVENT HOSTEL, ROWLAND
HILL STREET, LONDON, NW3
2AD


Client Ref: CG/08753/JJM01
Report Ref: CGL01-1325239
Grid Ref: 527200, 185320

Map Name: 1:10,000 Raster

Map date: 2002

Scale: 1:10,000

Printed at: 1:10,000



Produced by
GroundSure Environmental Insight
www.groundsure.com



Supplied by:
www.centremapslive.com
Groundsure@centremaps.com

© Crown copyright and database rights 2013 Ordnance Survey 100035207

Production date: 05 March 2014

To view map legend click here [Legend](#)



Site Details:

CONVENT OF THE SISTERS
OF PROVIDENCE, BARTRAMS
CONVENT HOSTEL, ROWLAND
HILL STREET, LONDON, NW3
2AD


Client Ref: CG/08753/JJM01
Report Ref: CGL01-1325239
Grid Ref: 527200, 185320

Map Name: National Grid

Map date: 1991

Scale: 1:10,000

Printed at: 1:10,000



Surveyed 1987
Revised 1989
Edition N/A
Copyright 1991
Levelled N/A



Produced by
GroundSure Environmental Insight
www.groundsure.com

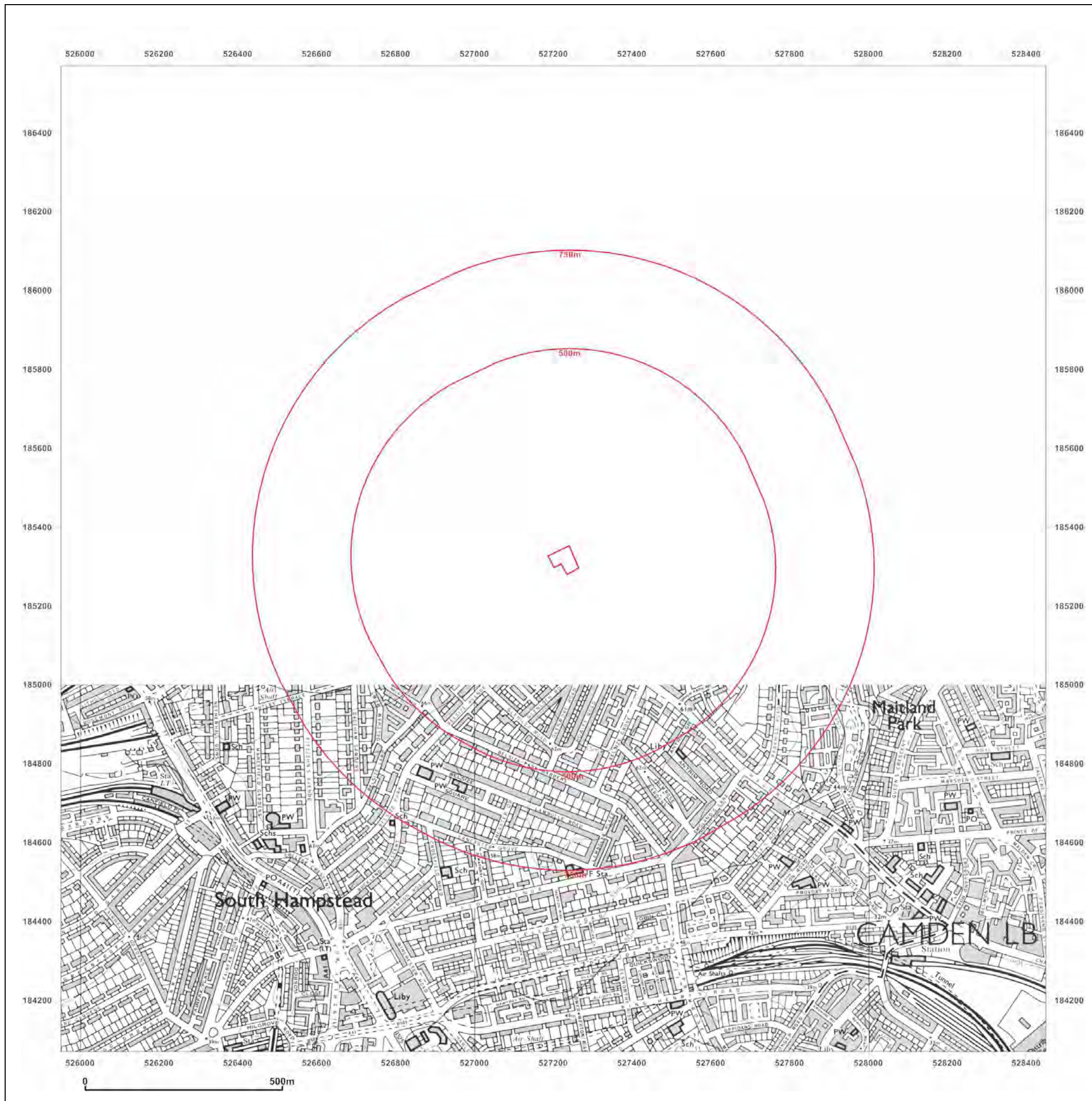


Supplied by:
www.centremapslive.com
Groundsure@centremaps.com

© Crown copyright and database rights 2013 Ordnance Survey 100035207

Production date: 05 March 2014

To view map legend click here [Legend](#)



Site Details:

CONVENT OF THE SISTERS
OF PROVIDENCE, BARTRAMS
CONVENT HOSTEL, ROWLAND
HILL STREET, LONDON, NW3
2AD

Client Ref: CG/08753/JJM01
Report Ref: CGL01-1325239
Grid Ref: 527200, 185320

Map Name: National Grid

Map date: 1973-1974

Scale: 1:10,000

Printed at: 1:10,000



Surveyed 1974
Revised 1974
Edition N/A
Copyright N/A
Levelled N/A

Surveyed 1972
Revised 1973
Edition N/A
Copyright N/A
Levelled N/A



Produced by
GroundSure Environmental Insight
www.groundsure.com

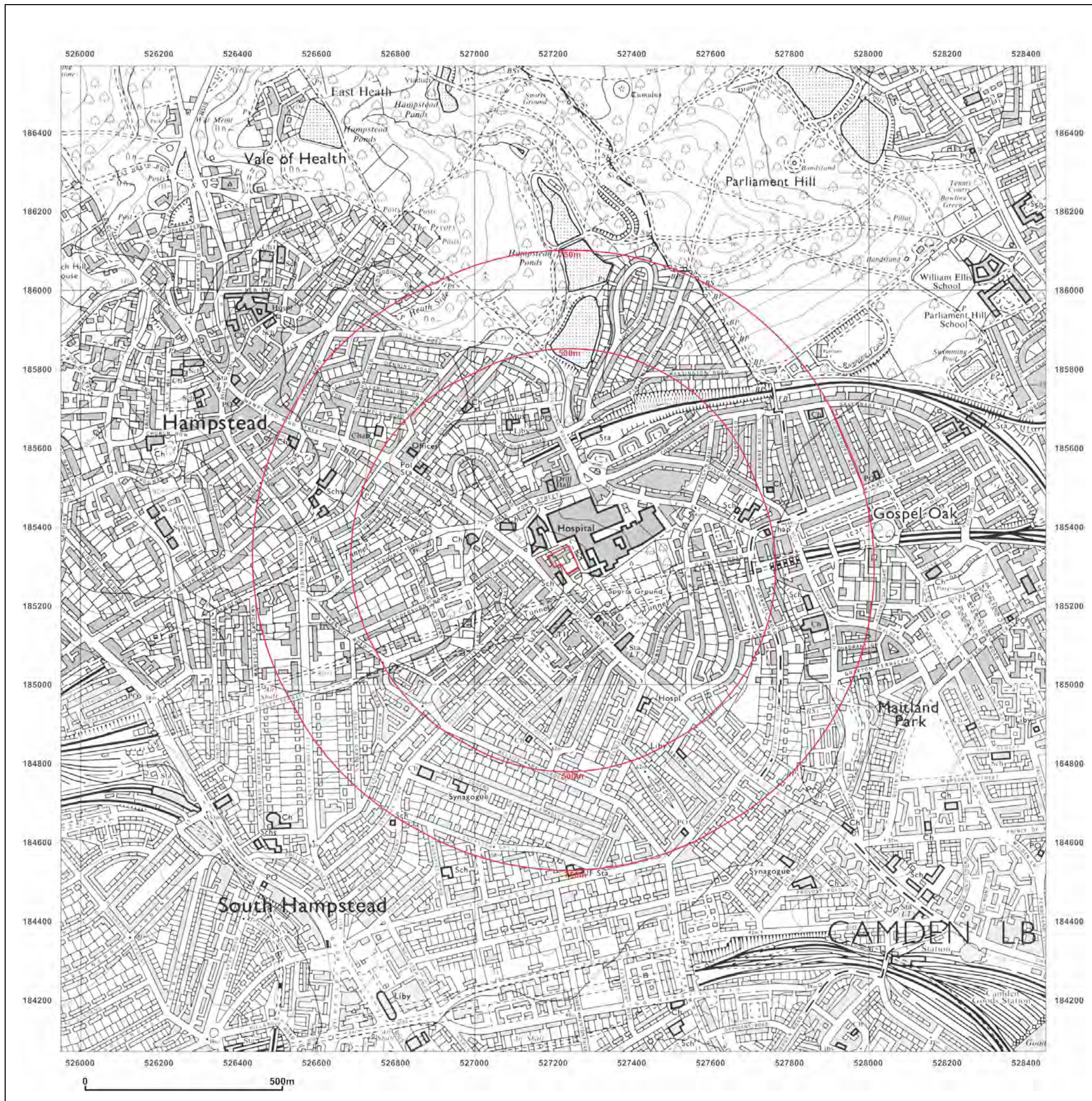


Supplied by:
www.centremapslive.com
Groundsure@centremaps.com

© Crown copyright and database rights 2013 Ordnance Survey 100035207

Production date: 05 March 2014

To view map legend click here [Legend](#)





Site Details:

CONVENT OF THE SISTERS
OF PROVIDENCE, BARTRAMS
CONVENT HOSTEL, ROWLAND
HILL STREET, LONDON, NW3
2AD

Client Ref: CG/08753/JJM01
Report Ref: CGL01-1325239
Grid Ref: 527200, 185320

Map Name: Provisional

Map date: 1965-1968

Scale: 1:10,560

Printed at: 1:10,560



Surveyed 1965
Revised 1965
Edition N/A
Copyright N/A
Levelled N/A

Surveyed 1968
Revised 1968
Edition N/A
Copyright N/A
Levelled N/A



Produced by
GroundSure Environmental Insight
www.groundsure.com

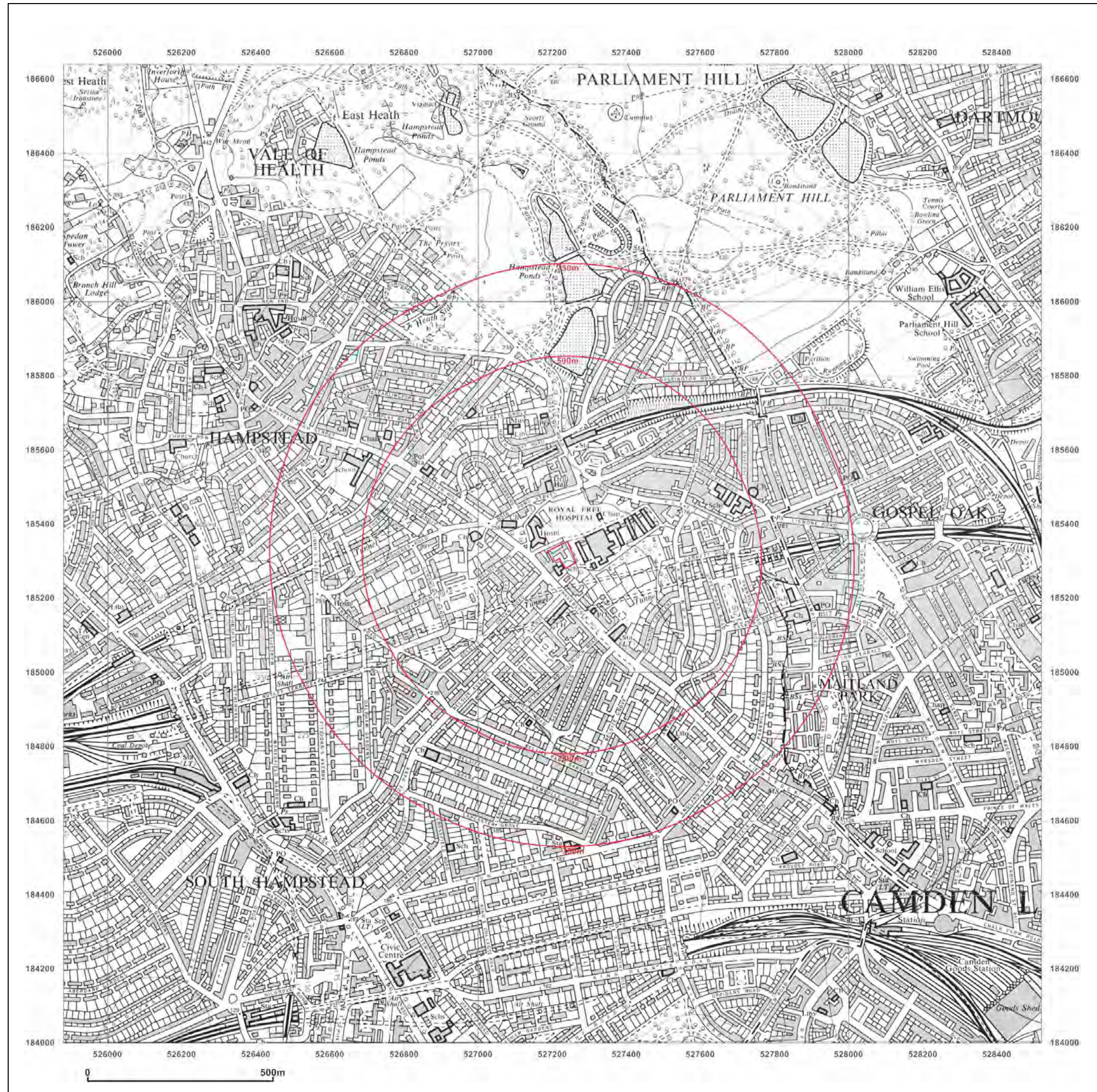


Supplied by:
www.centremapslive.com
Groundsure@centremaps.com

© Crown copyright and database rights 2013 Ordnance Survey 100035207

Production date: 05 March 2014

To view map legend click here [Legend](#)





Site Details:

CONVENT OF THE SISTERS
OF PROVIDENCE, BARTRAMS
CONVENT HOSTEL, ROWLAND
HILL STREET, LONDON, NW3
2AD

Client Ref: CG/08753/JJM01
Report Ref: CGL01-1325239
Grid Ref: 527200, 185320

Map Name: Provisional

Map date: 1957-1958

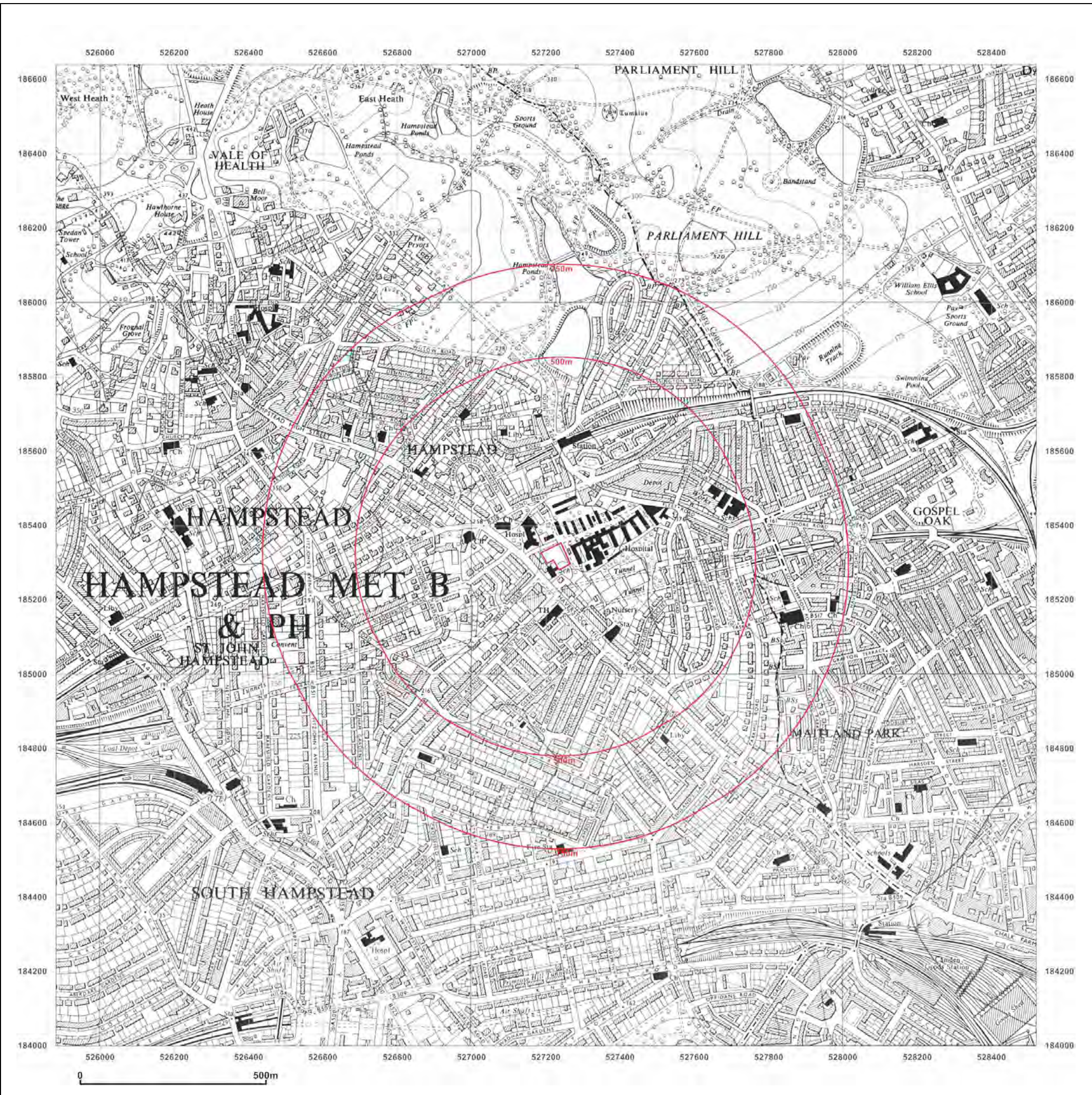
Scale: 1:10,560

Printed at: 1:10,560



Surveyed 1958
Revised 1958
Edition N/A
Copyright N/A
Levelled N/A

Surveyed 1957
Revised 1957
Edition N/A
Copyright N/A
Levelled N/A



Produced by
GroundSure Environmental Insight
www.groundsure.com



Supplied by:
www.centremapslive.com
Groundsure@centremaps.com

© Crown copyright and database rights 2013 Ordnance Survey 100035207

Production date: 05 March 2014

To view map legend click here [Legend](#)



Site Details:

CONVENT OF THE SISTERS
OF PROVIDENCE, BARTRAMS
CONVENT HOSTEL, ROWLAND
HILL STREET, LONDON, NW3
2AD

Client Ref: CG/08753/JJM01
Report Ref: CGL01-1325239
Grid Ref: 527200, 185320

Map Name: Provisional

Map date: 1948-1949

Scale: 1:10,560

Printed at: 1:10,560



Surveyed 1940
Revised 1940
Edition N/A
Copyright N/A
Levelled N/A

Surveyed 1940
Revised 1940
Edition N/A
Copyright N/A
Levelled N/A



Produced by
GroundSure Environmental Insight
www.groundsure.com

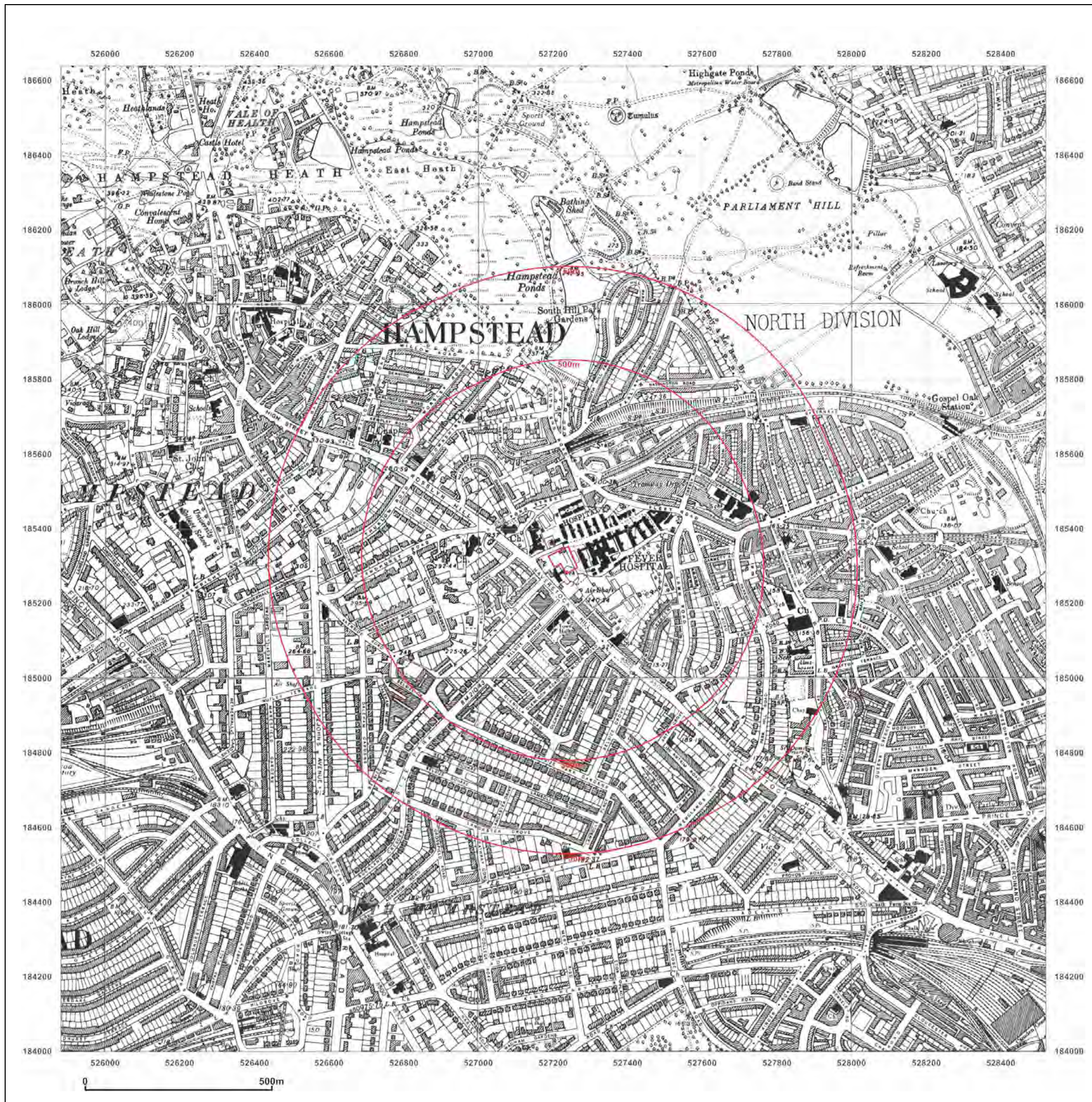


Supplied by:
www.centremapslive.com
Groundsure@centremaps.com

© Crown copyright and database rights 2013 Ordnance Survey 100035207

Production date: 05 March 2014

To view map legend click here [Legend](#)





Site Details:

CONVENT OF THE SISTERS
OF PROVIDENCE, BARTRAMS
CONVENT HOSTEL, ROWLAND
HILL STREET, LONDON, NW3
2AD

Client Ref: CG/08753/JJM01
Report Ref: CGL01-1325239
Grid Ref: 527200, 185320

Map Name: County Series

Map date: 1938


Scale: 1:10,560

Printed at: 1:10,560



Surveyed N/A
Revised N/A
Edition N/A
Copyright N/A
Levelled N/A

Surveyed 1869
Revised 1938
Edition N/A
Copyright N/A
Levelled N/A



Surveyed 1872
Revised 1938
Edition N/A
Copyright N/A
Levelled N/A



Produced by
GroundSure Environmental Insight
www.groundsure.com

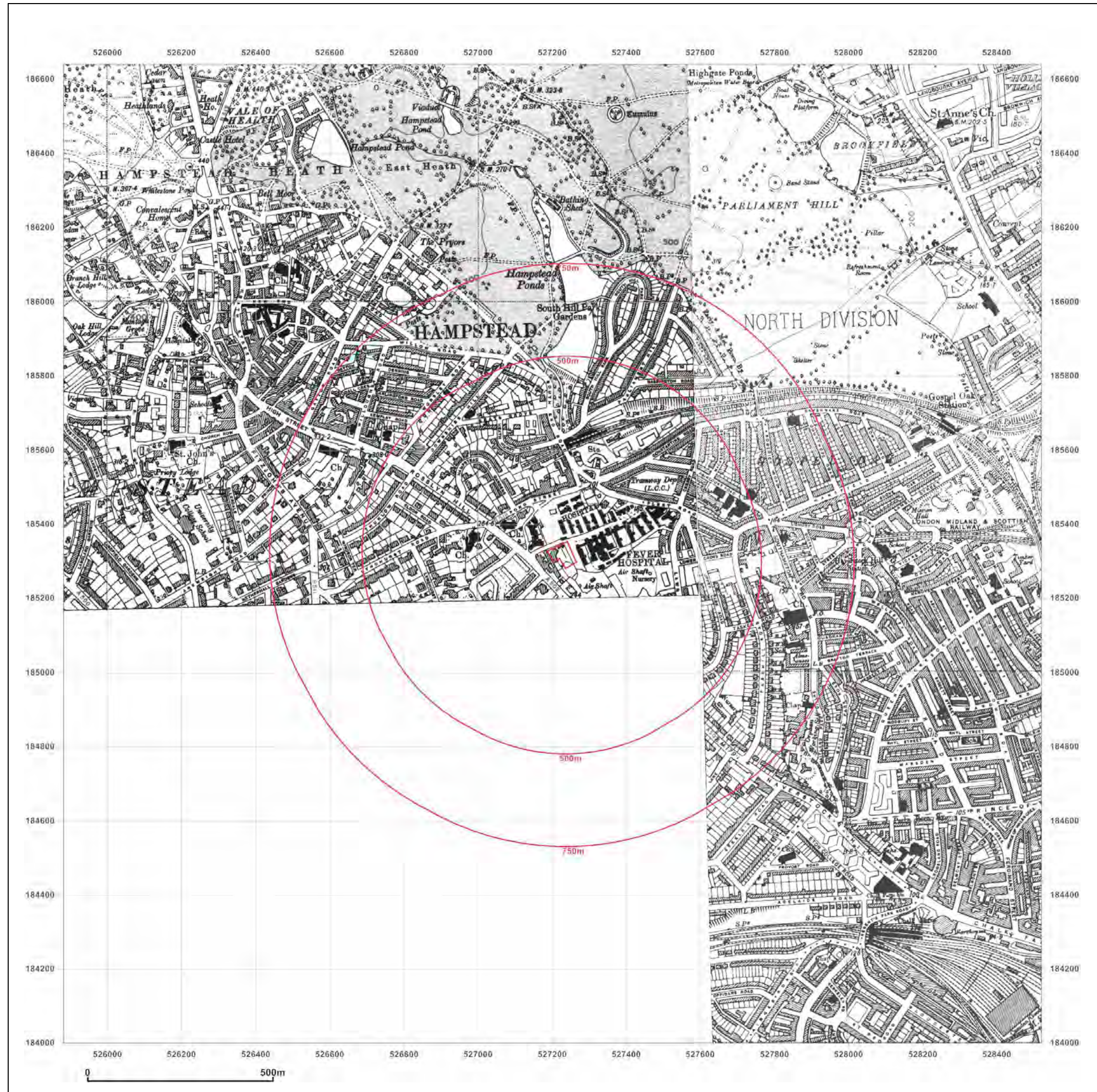


Supplied by:
www.centremapslive.com
Groundsure@centremaps.com

© Crown copyright and database rights 2013 Ordnance Survey 100035207

Production date: 05 March 2014

To view map legend click here [Legend](#)





Site Details:

CONVENT OF THE SISTERS
OF PROVIDENCE, BARTRAMS
CONVENT HOSTEL, ROWLAND
HILL STREET, LONDON, NW3
2AD

Client Ref: CG/08753/JJM01
Report Ref: CGL01-1325239
Grid Ref: 527200, 185320

Map Name: County Series

Map date: 1920


Scale: 1:10,560

Printed at: 1:10,560



Surveyed 1865
Revised 1920
Edition N/A
Copyright N/A
Levelled N/A

Surveyed 1869
Revised 1919
Edition 1920
Copyright N/A
Levelled 1913



Surveyed 1865
Revised 1920
Edition N/A
Copyright N/A
Levelled N/A

Surveyed 1872
Revised 1919
Edition 1920
Copyright N/A
Levelled N/A



Produced by
GroundSure Environmental Insight
www.groundsure.com



Supplied by:
www.centremapslive.com
Groundsure@centremaps.com

© Crown copyright and database rights 2013 Ordnance Survey 100035207

Production date: 05 March 2014

To view map legend click here [Legend](#)

