

## **APPENDIX 7: PTAL METHODOLOGY AND CALCULATION**

# Measuring Public Transport Accessibility Levels

## **PTALs**

## Summary

Transport for London

April 2010

# Measuring Public Transport Accessibility Levels

## Overview

Public Transport Accessibility Levels (PTALS) are a detailed and accurate measure of the accessibility of a point to the public transport network, taking into account walk access time and service availability. The method is essentially a way of measuring the density of the public transport network at any location within Greater London.

The current methodology was developed in 1992, by the London Borough of Hammersmith and Fulham. The model has been thoroughly reviewed and tested, and has been agreed by the London Borough-led PTAL development group as the most appropriate for use across London.

Walk times are calculated from specified point(s) of interest to all public transport access points: bus stops, rail stations, light rail stations, underground stations and Tramlink halts, within pre-defined catchments. The PTAL then incorporates a measure of service frequency by calculating an average waiting time based on the frequency of services at each public transport access point. A reliability factor is added and the total access time is calculated. A measure known as an Equivalent Doorstep Frequency (EDF) is then produced for each point. These are summed for all routes within the catchment and the PTALs for the different modes (bus, rail, etc) are then added to give a single value. The PTAL is categorized in 6 levels, 1 to 6 where 6 represents a high level of accessibility and 1 a low level of accessibility. Levels 1 and 6 have been further subdivided into 2 sub-levels to provide greater clarity.

The measure therefore reflects:

- Walking time from the point-of interest to the public transport access points;
- The reliability of the service modes available;
- The number of services available within the catchment; and
- The level of service at the public transport access points - i.e. average waiting time.

It does not consider:

- The speed or utility of accessible services;
- Crowding, including the ability to board services; or,
- Ease of interchange.

The PTAL methodology was developed for London where a dense integrated public transport network means that nearly all destinations can be reached within a reasonable amount of time. Research using the ATOS (Access to Opportunities and Services) methodology shows that there is a strong correlation between PTALs and the time taken to reach key services – i.e. high PTAL areas generally have good access to services and low PTAL areas have poor access to services.

## **Components of the PTAL Method**

The process can be broken down into a series of stages:

- Define the point of interest
- Calculate the walk access times from the Point of Interest (POI) to the service access points (SAPs)
- Identify valid routes at each SAP and calculate average wait time
- For each valid route at the SAPs calculate the minimum total access time
- Convert total access times to the Equivalent Doorstop Frequencies - to compare the benefits offered by routes at different distances,
- Sum all EDFs with a weighting factor in favour of the most dominant route for each mode
- PTALs are then determined using 6 banded levels.

### **Define the Points of Interest**

The exact location of the point of interest may have a considerable bearing on the final PTAL score. The proximity of local public transport services and the nature of the local walk network will vary from point to point. If the PTAL is being calculated for a large development, for example a new supermarket, a number of points may be required to reflect different PTALs across the area.

### **Calculate the walk access times**

#### *Public transport access points*

There are approximately 12,000 public transport network stops or access points within Greater London. Station locations are based on station entrances. Bus access points represent a pair or group of bus stops. For instance where there is a stop either side of the road for each service direction there would be one SAP. Similarly outside a rail station, where there may be two or more stops, a single SAP is generally used to represent this cluster of stops.

#### *Walk access times*

Walk access times are measured from the POI to the SAPs using the Ordnance Survey's representation of the road network - ITN (Integrated Transport Network). Distances between the POI and the SAPs are converted to a measure of time using an assumed average walk speed of 4.8 kph.

A number of parameters define the extent of the walk catchment area. For buses the maximum walk time is defined as 8 minutes or a distance of 640 metres. For rail, underground and light rail services the maximum walking time is defined as being 12 minutes or a walking distance of 960 metres. Any SAPs beyond these distances are rejected.

Table 1 below summarises the walk speed, maximum walk distances and reliability factors used in the calculations.

**Table 1 Model Parameters**

<b>Parameter</b>	<b>Unit</b>	<b>Value</b>
Walk Speed	Km/Hr	4.8
Walk Speed	Metres/Minute	80
<b>Bus</b>		
Reliability	Minutes	2
Maximum Walk Time	Minutes	8
Maximum Walk Distance	Metres	640
<b>Rail</b>		
Reliability	Minutes	0.75
Maximum Walk Time	Minutes	12
Maximum Walk Distance	Metres	960

### Identify Valid Routes

Routes are identified for each valid SAP:

- The routes depend on the time period chosen. Generally service frequency data is selected from the morning peak period, specifically between 08.15 to 09.15;
- For each POI route information is only considered once. Where a route occurs twice or more - because it serves more than one SAP within the POI catchment area - the SAP that is nearest to the POI is used;
- Within each route (for example, the Victoria Underground line) different ‘run’ patterns are considered as separate entities with separate frequency patterns;
- At any SAP, routes will normally be bi-directional. In TfL’s PTAL calculator it is the direction with the highest frequency that is considered in the model;
- For train services only those routes with at least 2 stops within the Greater London boundary (i.e. the origin stop and at least one other station) are considered. This is particularly significant for POIs where the SAPS include London major termini stations.

Bus frequency data is derived from TfL’s BusNet system. This is a comprehensive database giving a global view of current bus and tram routes and their geographic routings and services. Service information is based on the contractual requirements agreed between the operators and TfL and is therefore regarded as the most reliable data source available within TfL for calculating PTALs. Timetables offer a range of bus time intervals and can give the impression that higher frequency levels are possible. These times though are designed to reflect local road and traffic conditions which can change from day to day.

Table 2 below shows how the Public Transport Accessibility Index is built up, for a point served by 4 bus services and an Underground station. Note that the Northern Line branches are treated as separate services.

**Table 2 PTAL calculation for a single point**

Parameters											
Walk Speed (metres/min)	80										
Bus reliability (mins)	2										
Rail reliability (mins)	0.75										
Peak hour services											

Site Details											
New Offices	X 526919	Y 189652									

Site	Services	Stop	Route	Distance	Frequency	Weight	Walk Time	SWT	Access	EDF	Accessibility Index
New Offices	Bus Services	TX08	F12	303	4	0.5	3.79	9.50	13.29	2.26	1.13
		TW04	3A	408	6	0.5	5.10	7.00	12.10	2.48	1.24
		TW04	23	408	10	1	5.10	5.00	10.10	2.97	2.97
		TW03	125	511	6	0.5	6.39	7.00	13.39	2.24	1.12
	Rail/LUL/DLR	East Finchley	via CX	699	9	0.5	8.74	4.08	12.82	2.34	1.17
			via Bank	699	9	1	8.74	4.08	12.82	2.34	2.34
											9.97

### Calculating Total Access Time

Total access time is made up of a combination of factors: combining the walk time from the POI to the SAP and the time spent waiting at the SAP for the desired service to arrive.

#### **Total Access Time = Walk Time + Average Waiting Time**

##### *Average Waiting Time*

Waiting time is the average time between when a passenger arrives at a stop or station, and the arrival of the desired service. In PTALs passengers are assumed to arrive at the SAP at random.

For each selected route the scheduled waiting time (SWT) is calculated. This is estimated as half the headway (i.e. the interval between services,) so  $SWT = 0.5 * (60/Frequency)$ .

Thus a 10 minute service frequency (6 buses per hour) would give an SWT of 5 - on average a passenger would have to wait 5 minutes for a bus/train to appear.

To derive the Average Waiting Time, reliability factors are applied to the SWT according to the mode of transport used. The regularity of buses, underground and rail services are affected by a variety of factors, with bus services the worst affected. To allow for reliability additional wait times assumed are 2 minutes for buses and 0.75 minutes for rail services.

## Calculating Equivalent Doorstep Frequency

The access time is converted to an Equivalent Doorstep Frequency (EDF) where:

$$\text{EDF} = 30/\text{Total Access Time (minutes)}$$

This treats access time as a notional Average Waiting Time as though the route was available at the "doorstep" of the selected POI.

## Calculating the Accessibility Index for the POI

Summation of the EDF values gives the accessibility index. There are a number of additional factors that should be considered:

- Routes often travel in parallel for some distance so the range and frequency of destinations are likely to be less than that suggested by the number of routes included in the calculation.
- Travellers often have to change routes in order to reach the desired destination - this can add significant delays to the journey

Halving the EDF values for all but the most accessible or dominant route for each transport mode compensates for these factors. Transport modes are divided into three groups:

- Buses
- National Rail
- LUL – all LUL services together with DLR and Tramlink services

Thus for a single transport mode the AIs can be calculated using the following formula:

$$\text{AI}_{\text{mode}} = \text{EDF}_{\text{max}} + (0.5 * \text{All other EDFs})$$









Calculating the overall accessibility index is a sum of the individual AIs over all modes:

$$\text{AI}_{\text{poi}} = \sum(\text{AI}_{\text{mode1}} + \text{AI}_{\text{mode1}} + \text{AI}_{\text{mode2}} + \text{AI}_{\text{mode3}} \dots \text{AI}_{\text{mode n}})$$

## PTALs

The final formula given above calculates the PTAI - the Public Transport Accessibility Index. These indices can now be allocated to bands of Public Transport Accessibility Levels (PTALs) where band 1 (1a and 1b) represents a low level of accessibility and 6 (6a and 6b) a high level. The table below shows the relationship between PTAI scores and the final PTAL levels. A value of 0 would indicate no access to the public transport network within the parameters given.

**Table 3 Public Transport Accessibility Levels**

<b>PTAL</b>	<b>Range of Index</b>	<b>Map Colour</b>	<b>Description</b>
1a (Low)	0.01 – 2.50		Very poor
1b	2.51 – 5.00		Very poor
2	5.01 – 10.00		Poor
3	10.01 – 15.00		Moderate
4	15.01 – 20.00		Good
5	20.01 – 25.00		Very Good
6a	25.01 – 40.00		Excellent
6b (High)	40.01 +		Excellent

### **PTAL Web Site**

A PTAL calculator is available on the web at the following address:

[webpid.elgin.gov.uk](http://webpid.elgin.gov.uk)

or via TfL's Borough Partnership's web page.

The site allows you to search for a specific location by street name, co-ordinates or postcode and then calculate the PTAL value for a selected location.



## **Further development of the PTALs methodology**

PTALs were originally developed for the assessment of parking provision for commercial development proposals, and the related standards are based on the Monday-Friday am peak service levels. The PTALs development group, comprising representatives of the boroughs, TfL and GLA is considering a number of refinements of the PTAL methodology outline below.

### **PTALs for different time periods**

It is already possible to calculate PTALs for any time period for specific sites. However, TfL is currently upgrading its PTALs calculator and underlying service databases, to enable borough and London wide PTALs to be calculated for other time periods. Although am peak PTALs give a good indication of maximum levels of public transport provision, in some areas, particularly those dependent on suburban rail services, there can be significant differences between am peak and off-peak service levels.

Once the borough level PTALs can be produced for additional time periods, there will need to be further dialogue within the working group as to how the related standards should be developed. For example, off-peak and evening PTALs will be particularly relevant to the assessment of leisure developments, but new standards for what constitutes good accessibility will have to be developed for these land-uses.

### **Using alternative parameters for different development purposes**

The PTALs methodology imposes a maximum walk access time for bus, tube and rail services. However it is possible that this may need to be varied. For example, people may be willing to walk further to access a rail station served by a number of high frequency services, than one that is less well served. The maximum walk access time may also depend on the purpose of the journey or overall journey time. For example, people may be willing to walk further for commuting, or where the walk time is a relatively small proportion of the overall journey time, than they would be for a short leisure or shopping trip.

It is proposed to research how the maximum walk times vary by purpose and overall trip length, using the London Area Transport Survey 2001 data. Again, any set of PTAL values based on alternative parameters would have to be reviewed, in terms of how they should be applied to different development scenarios.

### **The contribution of each mode to the PTAI score**

In the current methodology, each mode – rail, bus, tube – is given the same weight in the overall PTAI index. It may be appropriate to use different weights for each mode, for example to make rail or tube service provision more important, but this will very much depend on the nature of the development proposal and the characteristics of the area.

## **Building a more comprehensive measure of accessibility**

A further area that is being developed is how PTALs can be used alongside other measures of public transport accessibility and assessments of capacity, to assess major development proposals.

### **List of Abbreviations**

AI	Accessibility Index
ATOS	Access to Opportunities and Services
AWT	Average Waiting Time
BODS	Bus Origin and Destination Survey
EDF	Equivalent Doorstep Frequency
GIS	Geographic Information System
PDGIS	Planning and Development Geographic Information System - a GIS developed specifically for the Planning Department of London Transport, now being replaced.
POI	Point-of-Interest - the point for which the PTAL is being calculated. This can be an individual point or a grid of point.
PTAI	Public Transport Accessibility Indices
PTAL	Public Transport Accessibility Levels
RF	Reliability Factor
SAP	Service Access Point - bus stops, light rail stations, underground stations, tramlink halts etc. Points at which people have access to the public transport network.
SWT	Scheduled Waiting Time
TAT	Total Access Time
TfL	Transport for London

## **Further Information**

If you have any queries concerning the PTAL model please contact Policy Analysis  
Department of Transport for London:

### **Simon Cooper**

Principal Transport Planner  
Group Planning  
Transport for London

Windsor House  
42-50 Victoria Street  
London SW1H 0TL


simoncooper@TfL.gov.uk  
Tel: 020 7941 4500

# Public Transport Accessibility Level Calculation

## London Bus Services

Service Number	Location of Nearest Bus Stop(s)	Distance from/to the Site	Route Description	AM Peak Hour (08.00-09.00) Service Frequency	PM Peak Hour (17.00-18.00) Service Frequency
24	Mansfield Road (Southbound)	800m	Hampstead Heath (Royal Free Hospital) – Pimlico (Grosvenor Road)	Every 4-8 minutes towards Pimlico	Every 4-8 minutes towards Pimlico
	Mansfield Road (Northbound)	700m		9 per hour towards Hampstead Heath ≈ every 7 minutes	Every 5-7 minutes towards Hampstead Heath
46	Mansfield Road (Southbound)	800m	St. Bartholomews Hospital – Lancaster Gate	Every 8-12 minutes towards St. Bartholomews Hospital	Every 8-12 minutes towards St. Bartholomews Hospital
	Mansfield Road (Northbound)	700m		Every 10-14 minutes towards Lancaster Gate	Every 10-14 minutes towards Lancaster Gate
214	Dartmouth Park Road	650m	Highgate School – Finsbury Square	Every 6-10 minutes towards Finsbury Square	Every 6-10 minutes towards Finsbury Square
	Glenhurst Avenue/Lissenden Gardens	700m		Every 5-9 minutes towards Highgate School	Every 5-9 minutes towards Highgate School
C2	Dartmouth Park Road	650m	Victoria (Grosvenor Gardens) – Parliament Hill Fields	Every 7-10 minutes towards Victoria	Every 7-10 minutes towards Victoria
	Glenhurst Avenue/Lissenden Gardens	700m		Every 6-10 minutes towards Parliament Hill Fields	Every 6-10 minutes towards Parliament Hill Fields
C11	Gospel Oak (Westbound)	260m	Archway Station– Brent Cross Shopping Centre	Every 6-10 minutes towards Brent Cross Shopping Centre	Every 6-10 minutes towards Brent Cross Shopping Centre
	Gospel Oak (Eastbound)	280m		Every 6-10 minutes towards Archway Station	Every 6-10 minutes towards Archway Station


### London Overground Services

Service Name	Station Name	Distance from/to the Site	Route Description	AM Peak Hour (08.00-09.00) Service Frequency	PM Peak Hour (17.00-18.00) Service Frequency
North London Line	 Gospel Oak	210m	Stratford – Richmond	8 per hour towards Stratford ≈every 7-8 minutes	8 per hour towards Stratford ≈every 7-8 minutes
Gospel Oak to Barking Line			Gospel Oak – Barking	8 per hour towards Clapham Junction or Richmond ≈every 7-8 minutes	8 per hour towards Clapham Junction or Richmond ≈every 7-8 minutes
				4 per hour towards Barking ≈every 15 minutes	4 per hour towards Barking ≈every 15 minutes

### PTAL Calculation

#### Accessibility Index

Services highlighted in red have been excluded from the calculation, notably for being beyond the maximum walking distance to a bus stop or an Overground station, as defined by the PTAL methodology.

SAP	Route	Distance	Frequency	Weight	Walk Time	SWT	Reliability	Total Access Time	EDF
Mansfield Road (Southbound)	24	800m	10/hour	0.5	10	3	2	15	2
	46		6/hour	0.5		5	2	17	1.765
Dartmouth Park Road	214	650m	7.5/hour	0.5	8.125	4	2	14.125	2.124
	C2		7/hour	0.5		4.286	2	14.411	2.082
Gospel Oak (Westbound)	C11	260m	7.5/hour	1	3.25	4	2	9.25	3.243
 Gospel Oak	North London Line to Stratford	210m	8/hour	1	2.625	3.75	0.75	7.125	4.211
	Gospel Oak to Barking Line		4/hour	0.5	2.625	7.5	0.75	10.875	2.759

The AI is therefore:

$AI = AI_{bus} + AI_{tube} = 1 \times 3.243 + 0.5 \times (2.124 + 2.082) + 1 \times 4.211 + 0.5 \times 2.759 = 10.9365$ . The AI belongs to PTAL band 3 (10.01 – 15.00), which equates to a moderate level of accessibility.

## **APPENDIX 8: PUBLIC TRANSPORT INFORMATION**



**Legend**

- Local bus stops
- Other bus stops
- Bus route 46
- Bus route C11
- Bus route 24
- Bus route 214
- Overground station
- Site boundary



Reproduced from OS map data by permission of the Ordnance Survey. Licence No: 100048749



Client  
**EC Harris/  
 London Borough of  
 Camden Council**

Project Title  
**Kiln Place, Camden**

Project Number  
**61031879**

Figure Title  
**Local bus routes and stops**



Tel: 020 7631 5291      london@ramboll.co.uk  
 Fax 020 7323 4645      www.ramboll.co.uk

Date  
 17/09/2014

Prepared By  
 RN

Figure No.  
 3

Revision  
 -

# London Buses

# 24 24 hour service

## Buses towards Royal Free Hospital



### Monday to Friday

Midnight to 00:30am	00:30 to 1am	1 to 2am	2 to 3am	3 to 6am	6 to 7am	7 to 8am	8 to 9am	9am to 9pm	9pm to Midnight	Midnight to 1am
	00 37 00 52	01 07 01 22 01 37 01 52	02 06 02 19 02 32 02 47	At these 02 minutes 17 past the 32 hour 47	06 07 06 22 06 39 06 56	07 13 07 30 07 40 07 50	08 00 08 12 08 21 08 27 08 33 08 39 08 45 08 51 08 57	<i>about every</i> <b>5-7</b> <i>minutes</i>	<i>about every</i> <b>7-10</b> <i>minutes</i>	00 05 00 13 00 21 00 29

### Saturday

Midnight to 00:30am	00:30 to 1am	1 to 2am	2 to 5am	5 to 6am	6 to 8am	8 to 10am	10 to 11am	11am to 8pm	8pm to Midnight	Midnight to 1am
	00 37 00 52	01 07 01 22 01 37 01 57	At these 12 minutes 27 past the 42 hour 57	05 12 05 27 05 42 05 52	At these 07 minutes 22 past the 37 hour 52	<i>about every</i> <b>9-12</b> <i>minutes</i>	<i>about every</i> <b>6-9</b> <i>minutes</i>	<i>about every</i> <b>4-8</b> <i>minutes</i>	<i>about every</i> <b>7-10</b> <i>minutes</i>	00 05 00 13 00 21 00 29

### Sunday

Midnight to 00:30am	00:30 to 1am	1 to 2am	2 to 5am	5 to 6am	6 to 8am	8 to 9am	9 to 11am	11am to Midday	Midday to Midnight	Midnight to 1am
	00 37 00 52	01 07 01 22 01 37 01 57	At these 12 minutes 27 past the 42 hour 57	05 12 05 27 05 42 05 52	At these 07 minutes 22 past the 37 hour 52	08 07 08 22 08 32 08 42 08 52	<i>about every</i> <b>11-13</b> <i>minutes</i>	<i>about every</i> <b>7-11</b> <i>minutes</i>	<i>about every</i> <b>6-10</b> <i>minutes</i>	00 05 00 13 00 21 00 29

Operated by Metroline for London Buses

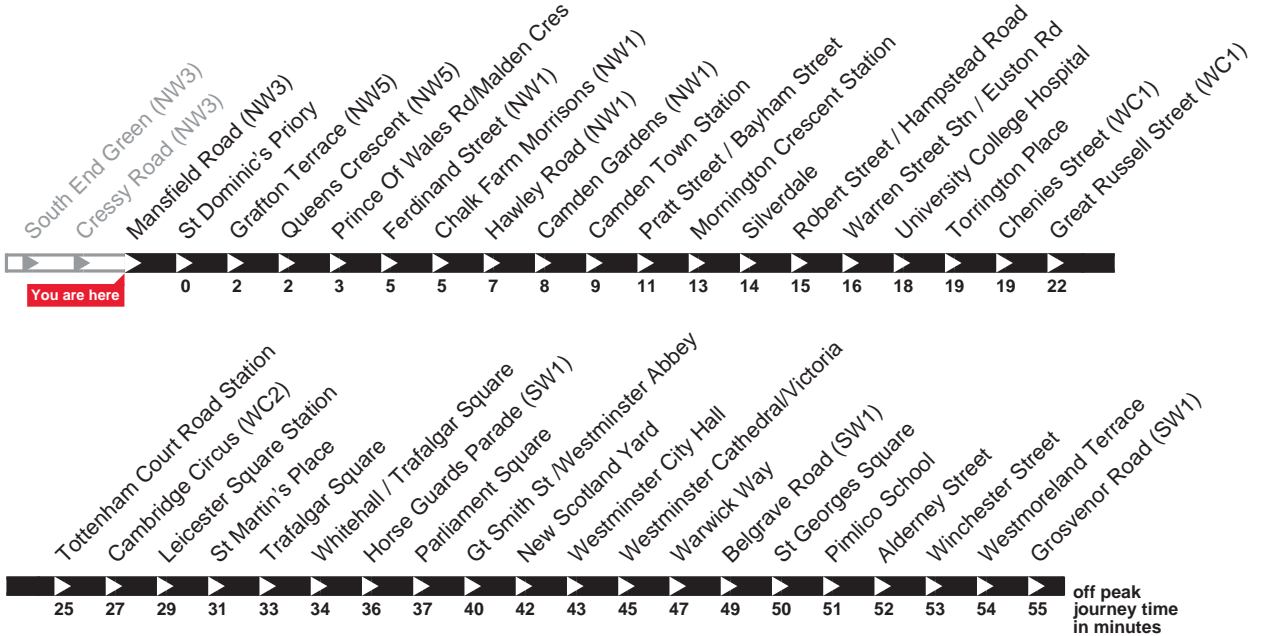


# London Buses

# 24

## 24 hour service

### Buses towards Grosvenor Road (SW1)



#### Monday to Friday

Midnight to 00:30am	00:30 to 1am	1 to 4am	4 to 5am	5 to 6am	6am to 8pm	8 to 11pm	11pm to Midnight
00 01 00 16	00 31 00 46	At these 01 minutes 16 past the 31 hour 46	04 01 04 16 04 31 04 46	05 01 05 16 05 31 05 41 05 51	<i>about every</i> <b>4-8</b> <i>minutes</i>	<i>about every</i> <b>10</b> <i>minutes</i>	23 01 23 16 23 31 23 46

#### Saturday

Midnight to 00:30am	00:30 to 1am	1 to 4am	4 to 5am	5 to 6am	6 to 7am	7 to 8am	8am to 7pm	7 to 11pm	11pm to Midnight
00 01 00 16	00 31 00 46	At these 01 minutes 16 past the 31 hour 46	04 01 04 16 04 31 04 46	05 01 05 16 05 31 05 46 06 01 06 16 06 31 06 41 06 49 06 57	<i>about every</i> <b>7-10</b> <i>minutes</i>	<i>about every</i> <b>5-8</b> <i>minutes</i>	<i>about every</i> <b>10</b> <i>minutes</i>	23 01 23 16 23 31 23 46	

#### Sunday

Midnight to 00:30am	00:30 to 1am	1 to 4am	4 to 5am	5 to 7am	7am to 11pm	11pm to Midnight
00 01 00 16	00 31 00 46	At these 01 minutes 16 past the 31 hour 46	04 01 04 16 04 31 04 46	At these 01 minutes 16 past the 31 hour 46	<i>about every</i> <b>7-10</b> <i>minutes</i>	23 01 23 16 23 31 23 46

Operated by Metroline for London Buses

# London Buses

# 46

Daily



## Buses towards Westbourne Street (W2)



Monday to Friday										
First bus	6 to 7am	7am to 6pm			6 to 8pm	8 to 9pm	9 to 10pm	10 to 11pm	11pm to Midnight	Last bus
05 45	06 00	<i>about every</i>			<i>about every</i>	20 04	21 12	22 11	23 10	00 10
	06 15	<b>10-14</b>			<b>8-11</b>	20 16	21 27	22 25	23 25	
	06 27	<i>minutes</i>			<i>minutes</i>	20 31	21 42	22 40	23 40	
	06 40					20 45	21 57	22 55	23 55	
	06 57					20 57				

Saturday											
First bus	6 to 9am	9 to 10am	10am to 6pm			6 to 7pm	7 to 8pm	8 to 10pm	10 to 11pm	11pm to Midnight	Last bus
05 45	At these 05	09 00	<i>about every</i>			18 05	19 00	At these 12	22 11	23 10	00 10
	minutes 25	09 18	<b>10</b>			18 14	19 15	minutes 27	22 25	23 25	
	past the 45	09 31	<i>minutes</i>			18 21	19 32	past the 42	22 40	23 40	
	hour	09 45				18 30	19 45	hour 57	22 55	23 55	
		09 55				18 45	19 59				

Sunday												
First buses	7 to 9am	9 to 10am	10am to 1pm	1 to 5pm	5 to 6pm	6 to 7pm	7 to 8pm	8 to 9pm	9 to 10pm	10 to 11pm	11pm to Midnight	Last bus
06 30	At these 15	09 15	At these 09	At these 10	17 10	18 07	19 05	20 02	21 12	22 11	23 10	00 10
06 55	minutes 35	09 34	minutes 24	minutes 25	17 25	18 20	19 20	20 17	21 27	22 25	23 25	
	past the 55	09 54	past the 39	past the 40	17 40	18 35	19 35	20 29	21 42	22 40	23 40	
	hour		hour 54	hour 55	17 58	18 50	19 49	20 42	21 57	22 55	23 55	
								20 57				

Operated by Metroline for London Buses



# London Buses

# 46

Daily



## Buses towards St.Bartholomews Hospital



### Monday to Friday

First buses	6 to 7am	7am to 6pm	6 to 7pm	7 to 8pm	8 to 9pm	9 to 10pm	10 to 11pm	11pm to Midnight	Last buses
05 18	06 00	about every	about every	about every	20 10	21 05	22 04	23 03	00 03
05 33	06 12	<b>8-12</b>	<b>7-11</b>	<b>12</b>	20 25	21 20	22 18	23 18	00 18
05 48	06 24	minutes	minutes	minutes	20 39	21 35	22 33	23 33	00 33
	06 39				20 51	21 50	22 48	23 48	
	06 53								

### Saturday

First buses	6 to 8am	8 to 9am	9 to 10am	10am to 6pm	6 to 7pm	7 to 8pm	8 to 10pm	10 to 11pm	11pm to Midnight	Last buses
05 18	At these 18	08 13	09 12	about every	18 00	19 10	At these 05	22 04	23 03	00 03
05 38	minutes 38	08 28	09 27	<b>10-11</b>	18 10	19 25	minutes 20	22 18	23 18	00 18
05 58	past the 58	08 43	09 37	minutes	18 20	19 40	past the 35	22 33	23 33	00 33
	hour	08 57	09 47		18 30	19 53	hour 50	22 48	23 48	
			09 57		18 40					
					18 55					

### Sunday

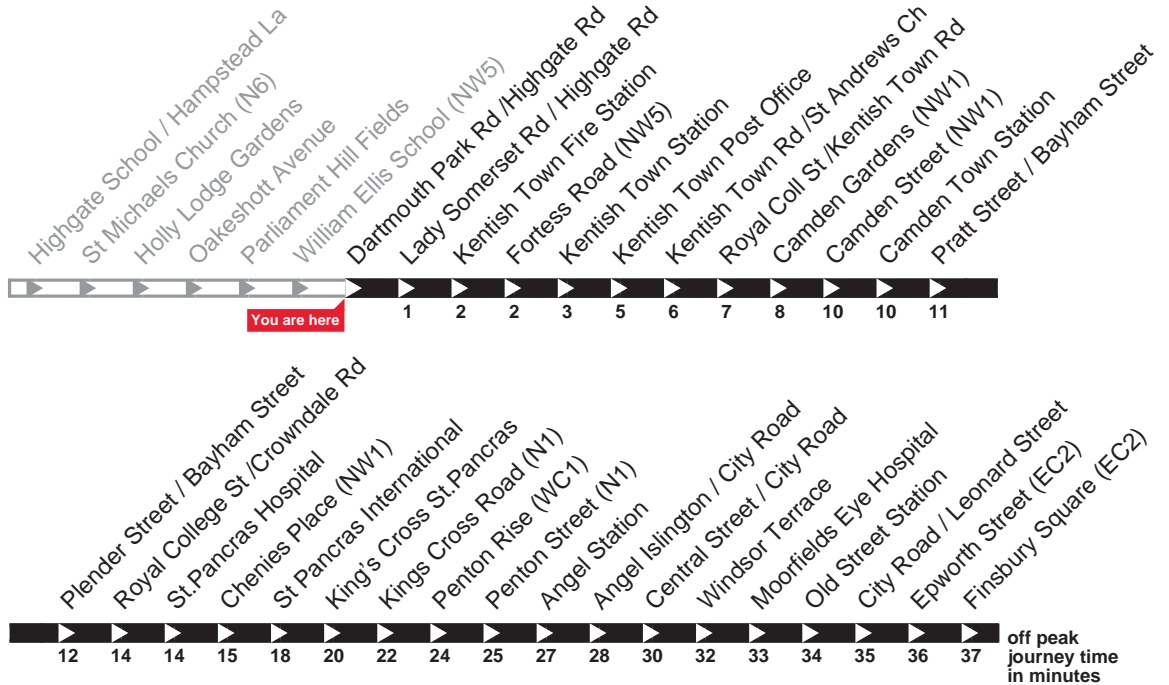
First buses	7 to 8am	8 to 9am	9 to 10am	10am to Midday	Midday to 1pm	1 to 2pm	2 to 6pm	6 to 7pm	7 to 8pm	8 to 10pm	10 to 11pm	11pm to Midnight	Last buses
06 28	07 28	08 08	09 08	At these 12	12 12	13 14	At these 00	18 00	19 09	At these 05	22 04	23 03	00 03
06 58	07 48	08 28	09 23	minutes 27	12 27	13 30	minutes 15	18 13	19 24	minutes 20	22 18	23 18	00 18
		08 48	09 42	past the 42	12 42	13 45	past the 30	18 25	19 39	past the 35	22 33	23 33	00 33
			09 57	hour 57	12 58		hour 45	18 39	19 50	hour 50	22 48	23 48	
								18 54					

Operated by Metroline for London Buses



# 214 24 hour service

## Buses towards Finsbury Square (EC2)



### Monday to Friday

Midnight to 00:30am	00:30 to 1am	1 to 5am	5 to 6am	6am to 8pm	8 to 11pm	11pm to Midnight	Midnight to 1am
00 20	00 40	At these 00 minutes 20 past the 40 hour	05 00 05 14 05 29 05 44 05 56	<i>about every</i> <b>6-10</b> <i>minutes</i>	<i>about every</i> <b>10-12</b> <i>minutes</i>	23 08 23 20 23 32 23 44	00 00

### Saturday

Midnight to 00:30am	00:30 to 1am	1 to 5am	5 to 6am	6 to 8am	8 to 9am	9am to 6pm	6 to 11pm	11pm to Midnight	Midnight to 1am
00 10 00 20	00 30 00 40 00 50	<i>about every</i> <b>10</b> <i>minutes</i>	05 00 05 14 05 29 05 44 05 59	At these 14 minutes 29 past the 44 hour 59	08 14 08 24 08 34 08 42 08 50 08 56	<i>about every</i> <b>6-10</b> <i>minutes</i>	<i>about every</i> <b>11-12</b> <i>minutes</i>	23 08 23 20 23 32 23 44	00 00

### Sunday

Midnight to 00:30am	00:30 to 1am	1 to 5am	5 to 6am	6 to 8am	8 to 9am	9am to 11pm	11pm to Midnight	Midnight to 1am
00 10 00 20	00 30 00 40 00 50	<i>about every</i> <b>10</b> <i>minutes</i>	05 00 05 14 05 29 05 44 05 59	At these 14 minutes 29 past the 44 hour 59	08 14 08 29 08 41 08 53	<i>about every</i> <b>11-12</b> <i>minutes</i>	23 08 23 20 23 32 23 44	00 00

Operated by Metroline for London Buses

# London Buses

# 214

**24 hour service**

**Buses towards Highgate School (N6)**



## Monday to Friday

6 to 7am	7 to 8am	8am to 8pm	8 to 9pm	9 to 10pm	10pm to 1am	1 to 6am	6 to 7am
06 18	07 01	<i>about every</i>	<i>about every</i>	21 06	<i>about every</i>	At these 02	06 02
06 33	07 16	<b>5-9</b>	<b>7-10</b>	21 14	<b>12</b>	minutes 22	
06 48	07 30	<i>minutes</i>	<i>minutes</i>	21 22	<i>minutes</i>	past the 42	
	07 38			21 29		hour	
	07 49			21 39			
	07 57			21 51			

## Saturday

Midnight to 00:30am	00:30 to 1am	1 to 6am	6 to 7am	7 to 8am	8 to 9am	9 to 10am	10am to 8pm	8pm to Midnight	Midnight to 1am
00 27	00 39 00 51	<i>about every</i>	06 02	07 04	08 04	09 10	<i>about every</i>	<i>about every</i>	00 03
		<b>10</b>	06 19	07 19	08 19	09 26	<b>7-11</b>	<b>9-12</b>	00 15
		<i>minutes</i>	06 34	07 34	08 35	09 41	<i>minutes</i>	<i>minutes</i>	
			06 49	07 49	08 53	09 51			

## Sunday

Midnight to 00:30am	00:30 to 1am	1 to 6am	6 to 7am	7 to 8am	8 to 9am	9 to 10am	10 to 11am	11am to Midnight	Midnight to 1am
00 27	00 39 00 51	<i>about every</i>	06 02	07 04	08 04	09 05	<i>about every</i>	<i>about every</i>	00 03
		<b>10</b>	06 19	07 19	08 19	09 20	<b>12-14</b>	<b>9-12</b>	00 15
		<i>minutes</i>	06 34	07 34	08 34	09 35	<i>minutes</i>	<i>minutes</i>	
			06 49	07 49	08 50	09 49			

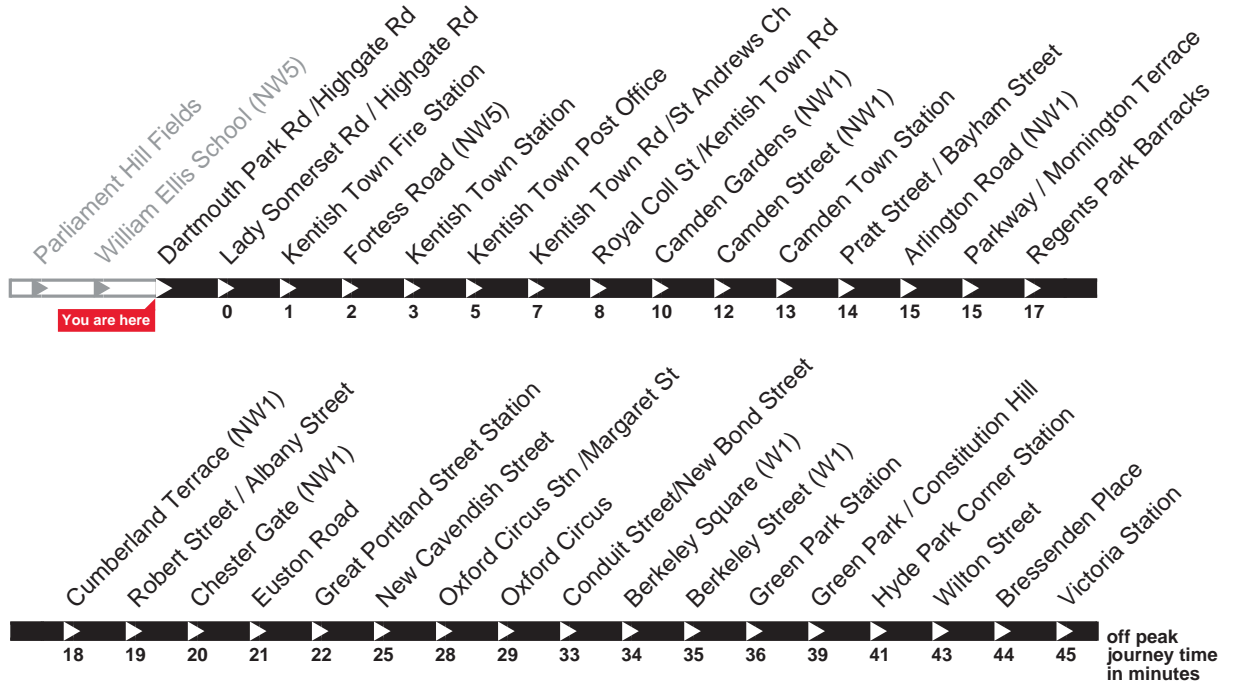
Operated by Metroline for London Buses



# London Buses

## C2 24 hour service

### Buses towards Victoria Station



#### Monday to Friday

Midnight to 00:30am	00:30 to 1am	1 to 5am	5 to 6am	6 to 7am	7 to 8am	8am to 11pm	11pm to Midnight
00 05 00 15 00 25	00 55	At these 25 minutes 55 past the hour	05 25 05 46	06 01 06 16 06 31 06 41 06 50 06 56	<i>about every</i> <b>4-8</b> <i>minutes</i>	<i>about every</i> <b>7-10</b> <i>minutes</i>	23 05 23 15 23 25 23 35 23 45 23 55

#### Saturday

Midnight to 00:30am	00:30 to 1am	1 to 5am	5 to 6am	6 to 7am	7 to 8am	8am to 11pm	11pm to Midnight
00 01 00 11 00 26	00 56	At these 26 minutes 56 past the hour	05 26 05 46	06 01 06 16 06 31 06 46	07 01 07 16 07 31 07 41 07 51	<i>about every</i> <b>7-10</b> <i>minutes</i>	23 01 23 11 23 21 23 31 23 41 23 51

#### Sunday

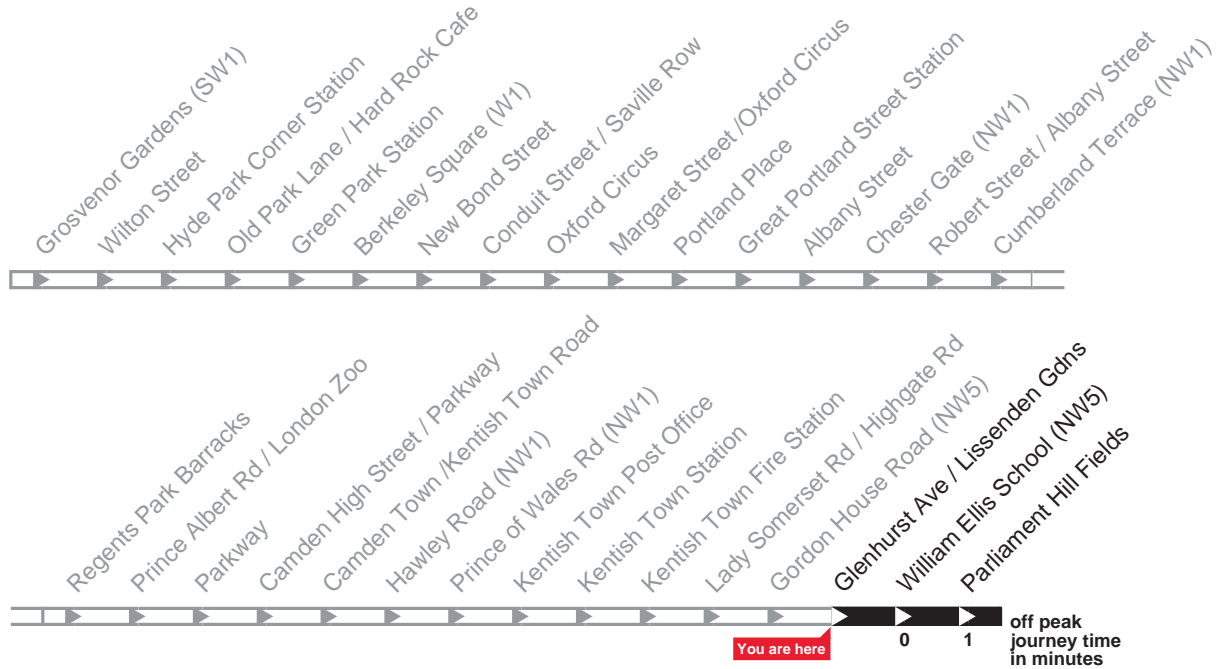
Midnight to 00:30am	00:30 to 1am	1 to 5am	5 to 6am	6 to 7am	7 to 8am	8 to 9am	9am to 11pm	11pm to Midnight
00 10 00 26	00 56	At these 26 minutes 56 past the hour	05 26 05 45	06 05 06 25 06 45	07 00 07 15 07 30 07 45	08 01 08 16 08 31 08 46 08 56	<i>about every</i> <b>8-12</b> <i>minutes</i>	23 10 23 22 23 34 23 46 23 58

Operated by Abellio London for London Buses

# London Buses

## C2 24 hour service

### Buses towards Parliament Hill Fields



Monday to Friday									
Midnight to 00:30am	00:30 to 1am	1 to 2am	2 to 6am	6 to 7am	7 to 8am	8am to Midnight			Midnight to 1am
	00 39 00 49 00 59	01 09 01 15 01 45	At these 15 minutes 45 past the hour	06 01 06 16 06 33 06 51	07 04 07 16 07 28 07 36 07 44 07 52 07 59	about every  <b>6-10</b>  minutes			00 09 00 19 00 29
Saturday									
Midnight to 00:30am	00:30 to 1am	1 to 2am	2 to 6am	6 to 8am	8 to 9am	9 to 10am	10am to 9pm	9pm to Midnight	Midnight to 1am
	00 42 00 52	01 02 01 12 01 27 01 57	At these 27 minutes 57 past the hour	At these 01 minutes 16 past the 31 hour 46	08 02 08 18 08 28 08 38 08 48 08 58	09 11 09 25 09 37 09 45 09 51 09 58	about every  <b>7-10</b>  minutes	about every  <b>9-12</b>  minutes	00 02 00 12 00 22 00 32
Sunday									
Midnight to 00:30am	00:30 to 1am	1 to 2am	2 to 6am	6 to 7am	7 to 8am	8 to 9am	9 to 10am	10am to Midnight	Midnight to 1am
	00 36 00 48	01 00 01 27 01 57	At these 27 minutes 57 past the hour	06 01 06 21 06 41	07 01 07 21 07 41 07 57	08 13 08 28 08 43 08 58	09 16 09 34 09 49	about every  <b>8-12</b>  minutes	00 00 00 12 00 24

Operated by Abellio London for London Buses



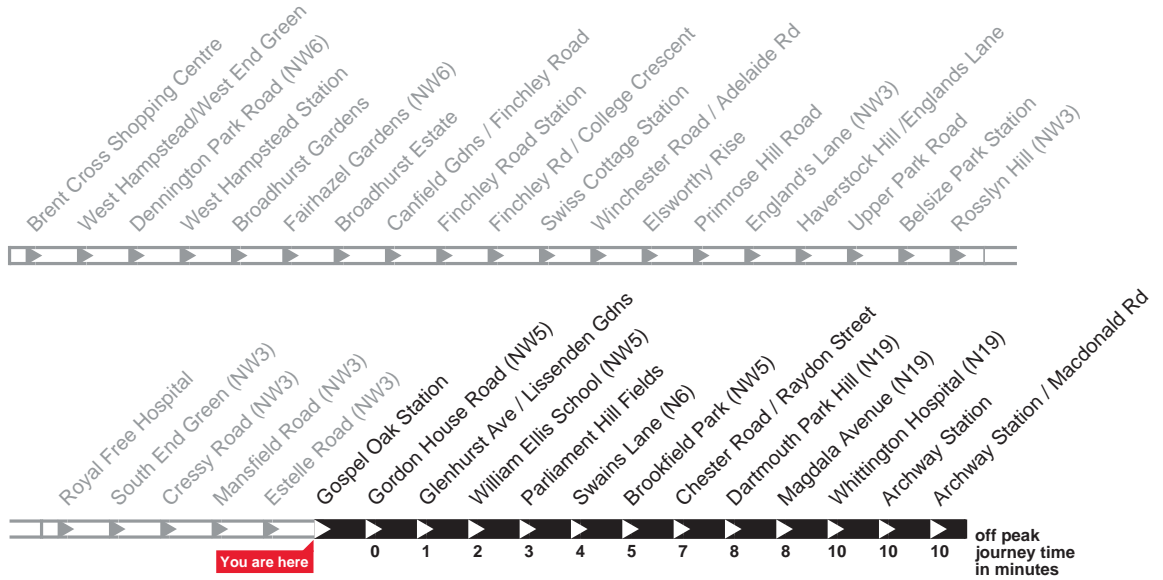
# London Buses

# C11

Daily



Buses towards Archway Station / Macdonald Rd



## Monday to Friday

First buses	7 to 8am	8am to 9pm	9 to 10pm	10pm to Midnight	Last buses
06 06	<i>about every</i>	<i>about every</i>	21 08	At these 12	00 12
06 26	<b>8-11</b>	<b>6-10</b>	21 20	minutes 32	00 32
06 46	<i>minutes</i>	<i>minutes</i>	21 32	past the 52	
			21 52	hour	

## Saturday

First buses	7 to 8am	8 to 9am	9 to 10am	10am to 9pm	9 to 10pm	10pm to Midnight	Last buses
06 06	07 06	<i>about every</i>	09 12	<i>about every</i>	21 08	At these 12	00 12
06 26	07 26	<b>12-14</b>	09 27	<b>8-12</b>	21 20	minutes 32	00 32
06 46	07 46	<i>minutes</i>	09 37	<i>minutes</i>	21 32	past the 52	
			09 47		21 52	hour	
			09 55				

## Sunday

First bus	7 to 8am	8 to 9am	9 to 10am	10 to 11am	11am to 7pm	7 to 8pm	8pm to Midnight	Last buses
06 56	07 26	08 06	09 06	10 04	<i>about every</i>	19 03	At these 12	00 12
	07 46	08 26	09 26	10 19	<b>9-12</b>	19 17	minutes 32	00 32
		08 46	09 45	10 34	<i>minutes</i>	19 32	past the 52	
				10 49		19 52	hour	

Operated by Metroline for London Buses



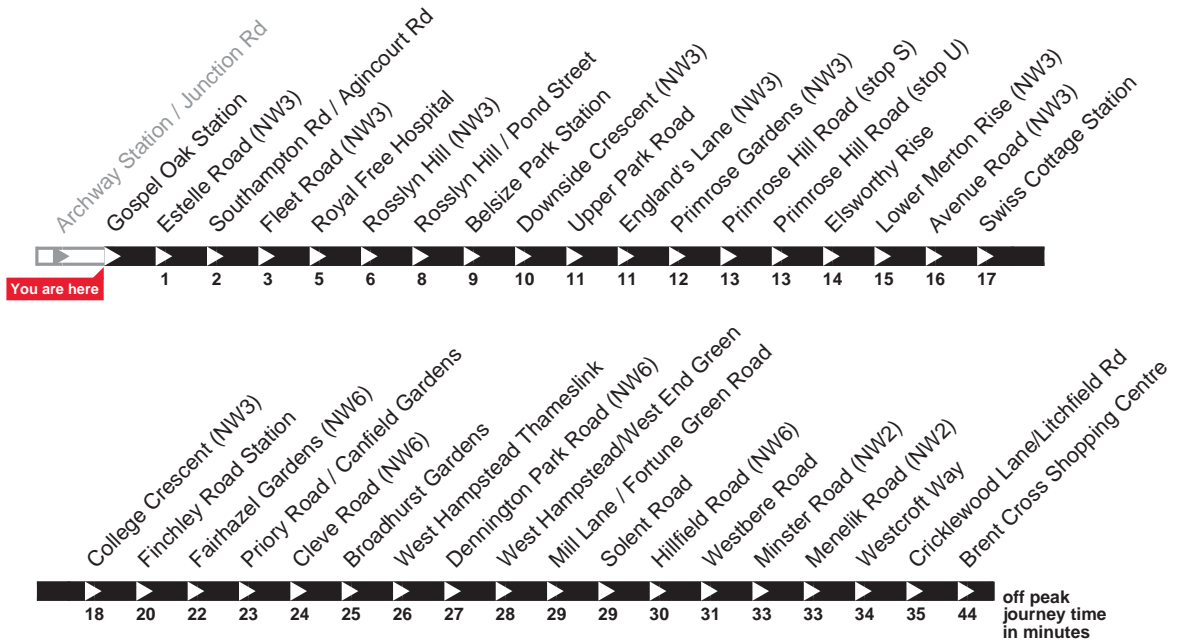
# London Buses

# C11

Daily



## Buses towards Brent Cross Shopping Centre



### Monday to Friday

First bus	6 to 7am	7am to 8pm	8 to 9pm	9 to 10pm	10pm to Midnight	Last bus
0543	0603 0623 0639 0657	<i>about every</i> <b>6-10</b> <i>minutes</i>	<i>about every</i> <b>10-12</b> <i>minutes</i>	2107 2119 2139 2159	At these 19 minutes 39 past the 59 hour	0019

### Saturday

First bus	6 to 7am	7 to 8am	8am to 9pm	9 to 10pm	10pm to Midnight	Last bus
0543	0603 0623 0643	0703 0723 0735 0747 0759	<i>about every</i> <b>8-12</b> <i>minutes</i>	2107 2119 2139 2159	At these 19 minutes 39 past the 59 hour	0019

### Sunday

First buses	7 to 9am	9 to 10am	10am to 6pm	6 to 7pm	7pm to Midnight	Last bus
0638 0658	At these 18 minutes 38 past the 58 hour	0914 0930 0946 0958	<i>about every</i> <b>12</b> <i>minutes</i>	1809 1824 1839 1859	At these 19 minutes 39 past the 59 hour	0019

Operated by Metroline for London Buses

# Gospel Oak to Barking

8 December 2013 to 17 May 2014



This timetable is for services between Gospel Oak and Barking. It is valid from Sunday 8 December 2013 until Saturday 17 May 2014.

London Overground is the network of rail services managed by Transport for London, including the orbital rail route around the Capital. It provides better connections in areas outside of central London and interchanges with Tube, DLR, Tramlink and other National Rail services.

There are four routes that make up the network:

- 1 Richmond/Clapham Junction to Stratford
- 2 Watford Junction to Euston
- 3 Gospel Oak to Barking
- 4 Highbury & Islington to West Croydon/Clapham Junction

Timetables for each route are available to pick up from all London Overground stations.

## What's new

An additional train will run from Barking to South Tottenham on weekdays at 0652. See the tables for details.

## Weekends

London Overground lines are open most weekends with occasional closures for maintenance. For more information, including alternative travel arrangements, please see weekly posters at stations.

For all the latest London Overground, Tube and DLR service updates check before you travel at [tfl.gov.uk/livetravelnews](http://tfl.gov.uk/livetravelnews)

### Public holidays

A Saturday timetable runs on most public holidays. Please see posters at stations nearer the time.

### Bicycles on the Gospel Oak to Barking line

Compact folding bikes are accepted on London Overground trains at all times.

Restrictions for non-folding bikes apply on trains between Gospel Oak and Blackhorse Road from 07:00 to 10:00 and from 16:00 to 19:00, Mondays to Fridays (except public holidays).

For details of bicycle restrictions on other routes visit [tfl.gov.uk/roadusers/cycling](https://tfl.gov.uk/roadusers/cycling)

### Smoking

Smoking is prohibited on all London Overground services and at all London Overground stations.

### Alcohol

Possession of an open container of alcohol on London Overground services is an offence under the TfL Byelaws.

### Security of belongings

Unattended baggage can cause a security alert. Please keep your belongings with you at all times and report anything suspicious to a member of staff.

### Lost property

For enquiries please call 0343 222 1234\* (08:30 to 16:00, Mondays to Fridays except public holidays).

### Ticketing

You can use Oyster pay as you go on the London Overground network. Alternatively you must be in possession of a valid Travelcard or paper ticket for your entire journey before boarding the train to avoid receiving a penalty fare. Tickets can be purchased at all London Overground and National Rail stations.

PLUSBUS tickets are available from all London Overground and National Rail stations for onward bus travel from Watford Junction, Watford High Street and Bushey stations. For more information ask a member of station staff or visit [www.plusbus.info](http://www.plusbus.info)

### Penalty fares

The penalty fare on all London Overground services is £80. This will be reduced to £40 if you pay within 21 days. For more details visit [tfl.gov.uk/tickets](http://tfl.gov.uk/tickets)

If you are not in possession of a valid ticket or an Oyster card containing a record of the start of your trip, you may be issued with a penalty fare and you will be required to provide your name and address.

\* Service and network charges may apply. See [tfl.gov.uk/terms](http://tfl.gov.uk/terms) for details.

### Compulsory ticket areas

Compulsory ticket areas (CTA) are in operation at many London Overground stations.

Notices are displayed to identify the areas concerned.

- You must not enter a CTA unless you have a valid ticket or validated Oyster card, otherwise you will be liable to receive a penalty fare
- You are required to present your valid ticket or validated Oyster card for inspection when asked by a ticket inspector

### Older and disabled customers

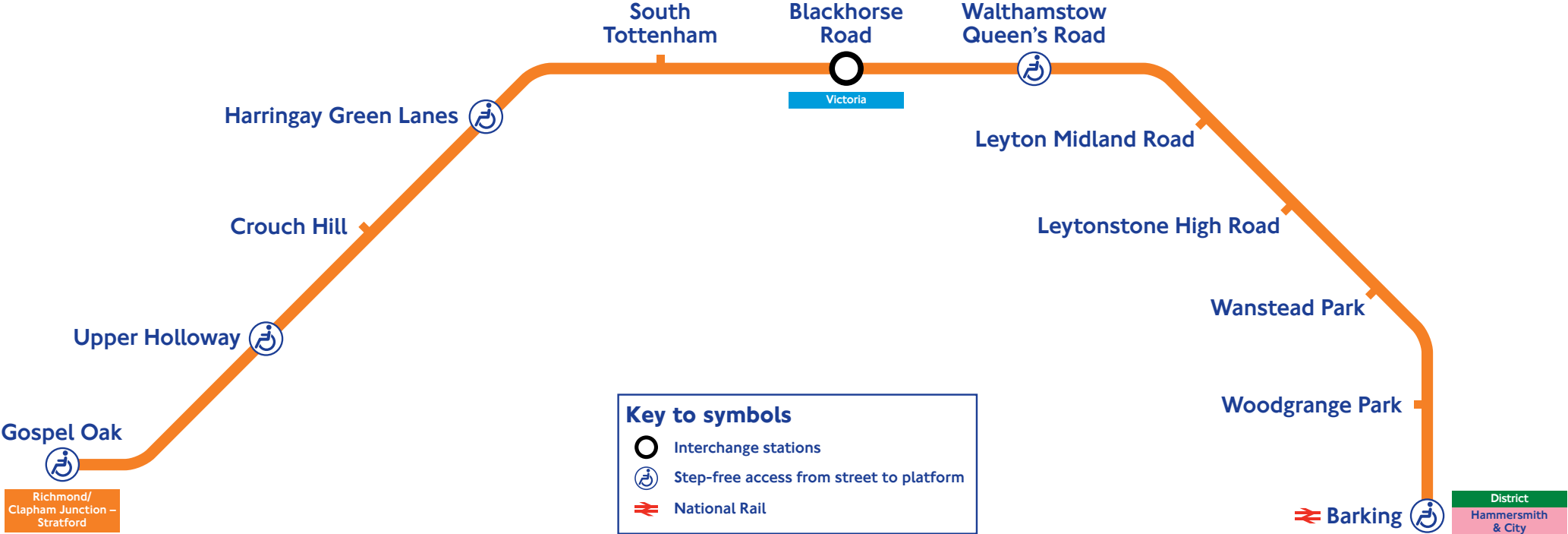
London Overground is committed to providing older and disabled travellers with a safe, reliable and friendly service. For details please visit the website [tfl.gov.uk/gettingaround](https://tfl.gov.uk/gettingaround)

### Where to get more information

To find out more about London Overground and its services please visit [tfl.gov.uk/overground](https://tfl.gov.uk/overground) where you can also view the following:

- Customer Charter
- Comments and Customer Charter refund application form
- Making rail accessible

You can also pick up a leaflet for any of the above from all London Overground stations.



## Mondays to Saturdays

Gospel Oak	0620	0635	0650	0705		2120	2135
Upper Holloway	0624	0639	0654	0709	then at the same time past each hour until	2124	2139
Crouch Hill	0627	0642	0657	0712		2127	2142
Harringay Green Lanes	0630	0645	0700	0715		2130	2145
South Tottenham	0633	0648	0703	0718		2133	2148
Blackhorse Road	0636	0651	0706	0721		2136	2151
Walthamstow Queen's Road	0639	0654	0709	0724		2139	2154
Leyton Midland Road	0642	0657	0712	0727		2142	2157
Leytonstone High Road	0645	0700	0715	0730		2145	2200
Wanstead Park	0648	0703	0718	0733		2148	2203
Woodgrange Park	0650	0705	0720	0735		2150	2205
Barking	0657	0712	0727	0742		2155	2210

Gospel Oak	2150	2205	2235	2305	2335
Upper Holloway	2154	2209	2239	2309	2339
Crouch Hill	2157	2212	2242	2312	2342
Harringay Green Lanes	2200	2215	2245	2315	2345
South Tottenham	2203	2218	2248	2318	2348
Blackhorse Road	2206	2221	2251	2321	2351
Walthamstow Queen's Road	2209	2224	2254	2324	2354
Leyton Midland Road	2212	2227	2257	2327	2357
Leytonstone High Road	2215	2230	2300	2330	2359
Wanstead Park	2218	2233	2303	2333	0003
Woodgrange Park	2220	2235	2305	2335	0005
Barking	2225	2242	2310	2340	0010

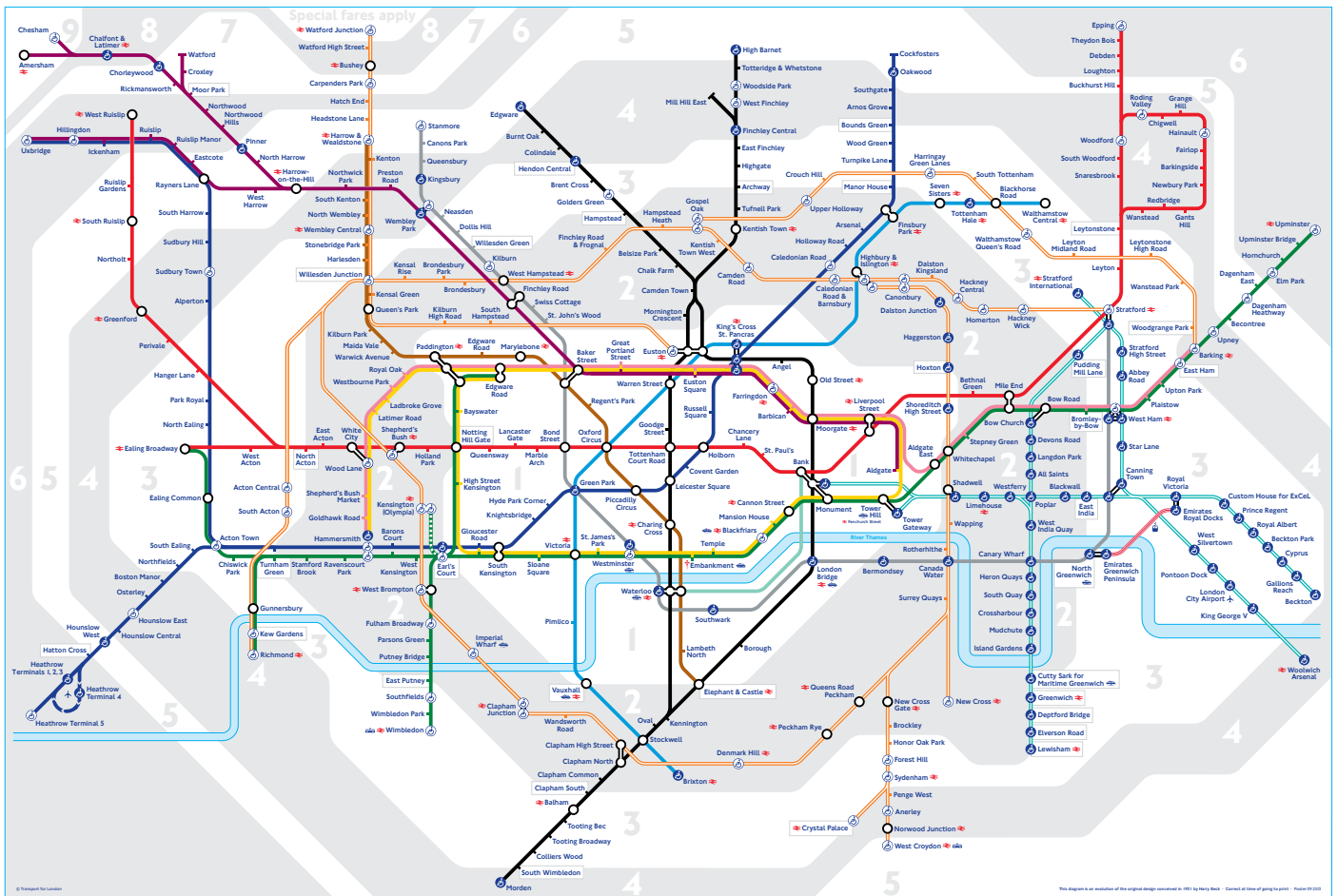


## Sundays

Gospel Oak	0855	0910	0925	0940	then at the same time past each hour until	2155	2210
Upper Holloway	0859	0914	0929	0944		2159	2214
Crouch Hill	0902	0917	0932	0947		2202	2217
Harringay Green Lanes	0905	0920	0935	0950		2205	2220
South Tottenham	0908	0923	0938	0953		2208	2223
Blackhorse Road	0911	0926	0941	0956		2211	2226
Walthamstow Queen's Road	0914	0929	0944	0959		2214	2229
Leyton Midland Road	0917	0932	0947	1002		2217	2232
Leytonstone High Road	0920	0935	0950	1005		2220	2235
Wanstead Park	0923	0938	0953	1008		2223	2238
Woodgrange Park	0925	0940	0955	1010		2225	2240
Barking	0929	0944	0959	1014		2229	2244

Gospel Oak	2240	2310
Upper Holloway	2244	2314
Crouch Hill	2247	2317
Harringay Green Lanes	2250	2320
South Tottenham	2253	2323
Blackhorse Road	2256	2326
Walthamstow Queen's Road	2259	2329
Leyton Midland Road	2302	2332
Leytonstone High Road	2305	2335
Wanstead Park	2308	2338
Woodgrange Park	2310	2340
Barking	2314	2344

# Tube map



## Key to lines and symbols

	Bakerloo		Northern		Station in both fare zones		Tramlink
	Central		Piccadilly		Interchange stations		Airport
	Circle		Victoria		Step-free access from street to train		Emirates Air Line
	District		Waterloo & City		Step-free access from street to platform		Embarkment
	Hammersmith & City		DLR		National Rail		Bakerloo and Northern line trains will not stop at this station from early January 2014 until early November 2014
	Jubilee		London Overground		Riverboat services		
	Metropolitan		Emirates Air Line				

## Mondays to Saturdays

			SX	SO	SX	SX	SO
Barking	0618	0632	0646	0648	0652	0703	0703
Woodgrange Park	0621	0636	0651	0651	0657	0706	0706
Wanstead Park	0624	0639	0654	0654	0700	0709	0709
Leytonstone High Road	0628	0643	0658	0658	0704	0713	0713
Leyton Midland Road	0630	0645	0700	0700	0707	0715	0715
Walthamstow Queen's Road	0633	0648	0703	0703	0711	0718	0718
Blackhorse Road	0636	0651	0706	0706	0714	0726	0721
South Tottenham	0640	0655	0710	0710	0720	0730	0725
Harringay Green Lanes	0643	0658	0713	0713		0733	0728
Crouch Hill	0646	0701	0716	0716		0736	0731
Upper Holloway	0648	0703	0718	0718		0738	0733
Gospel Oak	0656	0708	0723	0723		0743	0738

### SX A

Barking	0718	0733	0748		0803	0818	0833
Woodgrange Park	0721	0736	0751	0759	0806	0821	0836
Wanstead Park	0724	0739	0754	0802	0809	0824	0839
Leytonstone High Road	0728	0743	0758	0805	0813	0828	0843
Leyton Midland Road	0730	0745	0800	0808	0815	0830	0845
Walthamstow Queen's Road	0733	0748	0803	0811	0818	0833	0848
Blackhorse Road	0736	0751	0806	0814	0821	0836	0851
South Tottenham	0740	0755	0810	0818	0825	0840	0855
Harringay Green Lanes	0743	0758	0813	0821	0828	0843	0858
Crouch Hill	0746	0801	0816	0824	0831	0846	0901
Upper Holloway	0748	0803	0818	0827	0833	0848	0903
Gospel Oak	0755	0809	0824		0838	0853	0908

SO Runs on Saturdays only

SX Runs on Mondays to Fridays only

A Continues to Hampstead Heath (0834), Finchley Road & Frognal (0836), West Hampstead (0838), Brondesbury (0840), Brondesbury Park (0841), Kensal Rise (0843) and terminates at Willesden Junction (0900). Does not call at Barking or Gospel Oak

## Mondays to Saturdays

					SX	SO	
Barking	0848	0903	0918	0933	0948	0948	1003
Woodgrange Park	0851	0906	0921	0936	0951	0951	1006
Wanstead Park	0854	0909	0924	0939	0954	0954	1009
Leytonstone High Road	0858	0913	0928	0943	0958	0958	1013
Leyton Midland Road	0900	0915	0930	0945	1000	1000	1015
Walthamstow Queen's Road	0903	0918	0933	0948	1003	1003	1018
Blackhorse Road	0906	0921	0936	0951	1006	1006	1021
South Tottenham	0910	0925	0940	0955	1010	1010	1025
Harringay Green Lanes	0913	0928	0943	0958	1013	1013	1028
Crouch Hill	0916	0931	0946	1001	1020	1016	1031
Upper Holloway	0918	0933	0948	1003	1023	1018	1033
Gospel Oak	0923	0938	0953	1008	1029	1023	1040

Barking	1018	1033	1048		2003	2018	2033
Woodgrange Park	1021	1036	1051	then at the same time past each hour until	2006	2021	2036
Wanstead Park	1024	1039	1054		2009	2024	2039
Leytonstone High Road	1028	1043	1058		2013	2028	2043
Leyton Midland Road	1030	1045	1100		2015	2030	2045
Walthamstow Queen's Road	1033	1048	1103		2018	2033	2048
Blackhorse Road	1036	1051	1106		2021	2036	2051
South Tottenham	1040	1055	1110		2025	2040	2055
Harringay Green Lanes	1043	1058	1113		2028	2043	2058
Crouch Hill	1046	1101	1116		2031	2046	2101
Upper Holloway	1048	1103	1118		2033	2048	2103
Gospel Oak	1053	1111	1123		2038	2053	2110

SO Runs on Saturdays only

SX Runs on Mondays to Fridays only

## Mondays to Saturdays

		SX	SO				
Barking	2048	2102	2103	2118	2133	2148	2203
Woodgrange Park	2051	2105	2106	2121	2136	2151	2206
Wanstead Park	2054	2108	2109	2124	2139	2154	2209
Leytonstone High Road	2058	2112	2113	2128	2143	2158	2213
Leyton Midland Road	2100	2114	2115	2130	2145	2200	2215
Walthamstow Queen's Road	2103	2117	2118	2133	2148	2203	2218
Blackhorse Road	2106	2120	2121	2136	2151	2206	2221
South Tottenham	2110	2124	2125	2140	2155	2210	2225
Harringay Green Lanes	2113	2127	2128	2143	2158	2213	2228
Crouch Hill	2116	2130	2131	2146	2201	2216	2231
Upper Holloway	2118	2132	2133	2148	2203	2218	2233
Gospel Oak	2123	2138	2138	2153	2211	2224	2240

Barking	2218	2248	2318	2348
Woodgrange Park	2221	2251	2321	2351
Wanstead Park	2224	2254	2324	2354
Leytonstone High Road	2228	2258	2328	2358
Leyton Midland Road	2230	2300	2330	0001
Walthamstow Queen's Road	2233	2303	2333	0003
Blackhorse Road	2236	2306	2336	0006
South Tottenham	2240	2310	2340	0010
Harringay Green Lanes	2243	2313	2343	0013
Crouch Hill	2246	2316	2346	0016
Upper Holloway	2248	2318	2348	0018
Gospel Oak	2254	2324	2354	0025

SO Runs on Saturdays only

SX Runs on Mondays to Fridays only

## Sundays

Barking	0853	0908	0923	0938	then at the same time past each hour until	2153	2208
Woodgrange Park	0856	0911	0926	0941		2156	2211
Wanstead Park	0859	0914	0929	0944		2159	2214
Leytonstone High Road	0903	0918	0933	0948		2203	2218
Leyton Midland Road	0905	0920	0935	0950		2205	2220
Walthamstow Queen's Road	0908	0923	0938	0953		2208	2223
Blackhorse Road	0911	0926	0941	0956		2211	2226
South Tottenham	0915	0930	0945	1000		2215	2230
Harringay Green Lanes	0918	0933	0948	1003		2218	2233
Crouch Hill	0921	0936	0951	1006		2221	2236
Upper Holloway	0923	0938	0953	1008		2223	2238
Gospel Oak	0928	0943	0958	1013		2228	2243

Barking	2238	2308	2338
Woodgrange Park	2241	2311	2341
Wanstead Park	2244	2314	2344
Leytonstone High Road	2248	2318	2348
Leyton Midland Road	2250	2320	2350
Walthamstow Queen's Road	2253	2323	2353
Blackhorse Road	2256	2326	2356
South Tottenham	2300	2330	2359
Harringay Green Lanes	2303	2333	0003
Crouch Hill	2306	2336	0006
Upper Holloway	2308	2338	0008
Gospel Oak	2313	2343	0013



## Contact information

### London Overground Customer Services Team

Phone: **0343 222 1234\***

Textphone: **020 3031 9331**

(09:00 to 17:00 Monday to Friday)

Write to us: **Freepost RSTY-TJRK-JRUG**

**London Overground**

**Customer Services Team**

**125 Finchley Road**

**London NW3 6HY**

Email: **overgroundinfo@tfl.gov.uk**

If after contacting us you wish to take your comments further, please write to the independent statutory watchdog for transport users in and around London.

**London TravelWatch**

**Dexter House, 2 Royal Mint Court,**

**London EC3N 4QN**

**[www.londontravelwatch.org.uk](http://www.londontravelwatch.org.uk)**

The information within this leaflet is available to download from **[tfl.gov.uk/overground](http://tfl.gov.uk/overground)**

Information correct at time of going to print October 2013



**tfl.gov.uk**



24 hour travel information

**0343 222 1234\***



Sign up for email updates

**[tfl.gov.uk/emailupdates](http://tfl.gov.uk/emailupdates)**



**@LDNOverground**



National Rail Enquiries

**08457 48 49 50**

\*Service and network charges may apply. See [tfl.gov.uk/terms](http://tfl.gov.uk/terms) for details.



# Richmond/Clapham Junction to Stratford

8 December 2013 to 17 May 2014



This timetable is for services between Richmond/Clapham Junction and Stratford. It is valid from Sunday 8 December 2013 until Saturday 17 May 2014.

London Overground is the network of rail services managed by Transport for London, including the orbital rail route around the Capital. It provides better connections in areas outside of central London and interchanges with Tube, DLR, Tramlink and other National Rail services.

There are four routes that make up the network:

- 1 Richmond/Clapham Junction to Stratford
- 2 Watford Junction to Euston
- 3 Gospel Oak to Barking
- 4 Highbury & Islington to West Croydon/Clapham Junction

Timetables for each route are available to pick up from all London Overground stations.

## Weekends

London Overground lines are open most weekends with occasional closures for maintenance.

For more information, including alternative travel arrangements, please see weekly posters at stations.

For all the latest London Overground, Tube and DLR service updates check before you travel at [tfl.gov.uk/livetravelnews](http://tfl.gov.uk/livetravelnews)

### Public holidays

A Saturday timetable runs on most public holidays. Please see posters at stations nearer the time.

### Bicycles on the Richmond/Clapham Junction to Stratford line

Compact folding bikes are accepted on London Overground trains at all times.

Restrictions for non-folding bikes apply on trains between Willesden Junction and Gospel Oak from 07:00 to 10:00 and from 16:00 to 19:00, Mondays to Fridays (except public holidays).

For details of bicycle restrictions on other routes visit [tfl.gov.uk/roadusers/cycling](https://tfl.gov.uk/roadusers/cycling)

### Smoking

Smoking is prohibited on all London Overground services and at all London Overground stations.

### Alcohol

Possession of an open container of alcohol on London Overground services is an offence under the TfL Byelaws.

### Security of belongings

Unattended baggage can cause a security alert. Please keep your belongings with you at all times and report anything suspicious to a member of staff.

### Lost property

For enquiries please call 0343 222 1234\* (08:30 to 16:00, Mondays to Fridays except public holidays).

### Ticketing

You can use Oyster pay as you go on the London Overground network. Alternatively you must be in possession of a valid Travelcard or paper ticket for your entire journey before boarding the train to avoid receiving a penalty fare. Tickets can be purchased at all London Overground and National Rail stations.

PLUSBUS tickets are available from all London Overground and National Rail stations for onward bus travel from Watford Junction, Watford High Street and Bushey stations. For more information ask a member of station staff or visit [www.plusbus.info](http://www.plusbus.info)

### Penalty fares

The penalty fare on all London Overground services is £80. This will be reduced to £40 if you pay within 21 days. For more details visit [tfl.gov.uk/tickets](http://tfl.gov.uk/tickets)

If you are not in possession of a valid ticket or an Oyster card containing a record of the start of your trip, you may be issued with a penalty fare and you will be required to provide your name and address.

\* Service and network charges may apply. See [tfl.gov.uk/terms](http://tfl.gov.uk/terms) for details.

### Compulsory ticket areas

Compulsory ticket areas (CTA) are in operation at many London Overground stations.

Notices are displayed to identify the areas concerned.

- You must not enter a CTA unless you have a valid ticket or validated Oyster card, otherwise you will be liable to receive a penalty fare
- You are required to present your valid ticket or validated Oyster card for inspection when asked by a ticket inspector

### Older and disabled customers

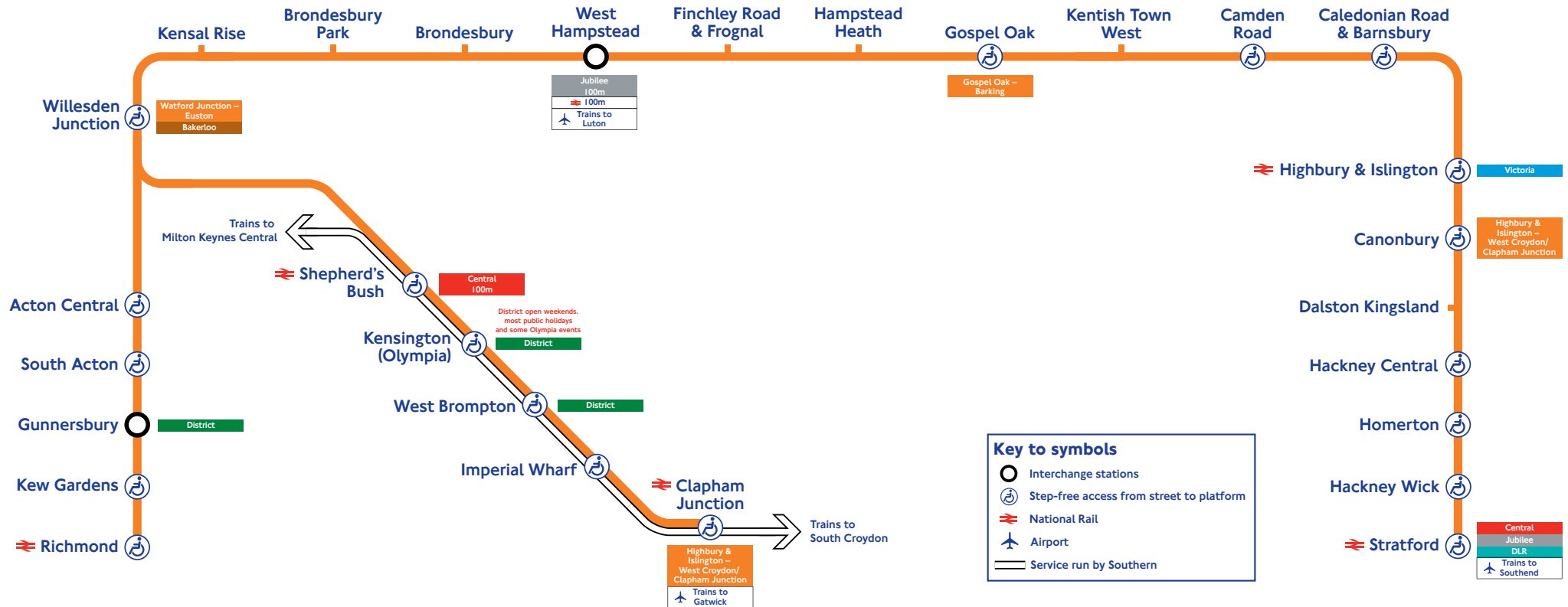
London Overground is committed to providing older and disabled travellers with a safe, reliable and friendly service. For details please visit the website [tfl.gov.uk/gettingaround](https://tfl.gov.uk/gettingaround)

### Where to get more information

To find out more about London Overground and its services please visit [tfl.gov.uk/overground](https://tfl.gov.uk/overground) where you can also view the following:

- Customer Charter
- Comments and Customer Charter refund application form
- Making rail accessible

You can also pick up a leaflet for any of the above from all London Overground stations.



**Mondays to Fridays**

	SN A	SN B				
Richmond	⊖					0552 0609
Kew Gardens	⊖					0555 0612
Gunnersbury	⊖					0558 0615
South Acton						0603 0618
Acton Central						0606 0621
Clapham Junction	0501	0530			0547	
Imperial Wharf	0505	0539			0551	
West Brompton	0508	0541			0554	
Kensington (Olympia)	0512	0544			0557	
Shepherd's Bush	0515	0547			0559	
Willesden Junction				0558	0608	0612 0627
Kensal Rise				0602		0614 0629
Brondesbury Park				0604		0616 0631
Brondesbury				0606		0618 0633
West Hampstead				0608		0620 0635
Finchley Road & Frognal				0609		0621 0636
Hampstead Heath				0612		0624 0639
Gospel Oak				0614		0626 0641
Kentish Town West				0616		0628 0643
Camden Road			0612	0620		0632 0647
Caledonian Road & Barnsbury			0615	0623		0635 0650
Highbury & Islington			0617	0626		0638 0653
Canonbury			0619	0628		0640 0655
Dalston Kingsland			0621	0630		0642 0657
Hackney Central			0623	0632		0644 0659
Homerton			0625	0634		0646 0701
Hackney Wick			0627	0636		0648 0703
Stratford			0631	0644		0655 0710

Key to symbols and notes – see page 102

## Mondays to Fridays

		SN A		SN A		SN C	
Richmond	⊖			0624		0636	
Kew Gardens	⊖			0627		0639	
Gunnersbury	⊖			0630		0642	
South Acton				0633		0645	
Acton Central				0636		0648	
Clapham Junction		0555	0615		0620	0630	0638
Imperial Wharf		0600	0619		0624	0634	0642
West Brompton		0603	0622		0627	0637	0645
Kensington (Olympia)		0607	0625		0630	0640	0649
Shepherd's Bush		0610	0627		0633	0642	0652
Willesden Junction			0635	0642		0650	0657
Kensal Rise			0637	0644		0652	0659
Brondesbury Park			0639	0646		0654	0701
Brondesbury			0641	0648		0656	0703
West Hampstead			0643	0650		0658	0705
Finchley Road & Frognal			0644	0651		0659	0706
Hampstead Heath			0647	0654		0702	0709
Gospel Oak			0649	0656		0704	0711
Kentish Town West			0651	0658		0706	0713
Camden Road			0655	0702		0710	0717
Caledonian Road & Barnsbury			0658	0705		0713	0720
Highbury & Islington			0701	0708		0716	0723
Canonbury			0703	0710		0718	0725
Dalston Kingsland			0705	0712		0720	0727
Hackney Central			0707	0714		0722	0729
Homerton			0709	0716		0724	0731
Hackney Wick			0711	0718		0726	0733
Stratford			0718	0724		0733	0739

Key to symbols and notes – see page 102



## Mondays to Fridays

Richmond	⊖		0654		0706		0724	
Kew Gardens	⊖		0657		0709		0727	
Gunnersbury	⊖		0700		0712		0730	
South Acton			0703		0715		0733	
Acton Central			0706		0719		0736	
Clapham Junction		0645		0700		0715		0730
Imperial Wharf		0649		0704		0719		0734
West Brompton		0652		0707		0722		0737
Kensington (Olympia)		0655		0710		0725		0740
Shepherd's Bush		0657		0712		0727		0742
Willesden Junction		0705	0712	0720	0727	0735	0742	0750
Kensal Rise		0707	0714	0722	0729	0737	0744	0752
Brondesbury Park		0709	0716	0724	0731	0739	0746	0754
Brondesbury		0711	0718	0726	0733	0741	0748	0756
West Hampstead		0713	0720	0728	0735	0743	0750	0758
Finchley Road & Frognal		0714	0721	0729	0736	0744	0751	0759
Hampstead Heath		0717	0724	0732	0739	0747	0754	0802
Gospel Oak		0719	0726	0734	0741	0751	0756	0804
Kentish Town West		0721	0728	0736	0743	0753	0758	0806
Camden Road		0725	0732	0740	0747	0756	0802	0810
Caledonian Road & Barnsbury		0728	0735	0743	0750	0759	0805	0813
Highbury & Islington		0731	0738	0746	0753	0802	0808	0816
Canonbury		0733	0740	0748	0755	0804	0810	0818
Dalston Kingsland		0735	0742	0750	0757	0806	0812	0820
Hackney Central		0737	0744	0752	0759	0808	0814	0822
Homerton		0739	0746	0754	0801	0810	0816	0824
Hackney Wick		0741	0748	0756	0803	0812	0818	0826
Stratford		0748	0755	0803	0809	0819	0825	0833

Key to symbols and notes – see page 102

## Mondays to Fridays

SN C

Richmond	⊖	0736			0754		0808	
Kew Gardens	⊖	0739			0757		0812	
Gunnersbury	⊖	0742			0800		0815	
South Acton		0745			0803		0818	
Acton Central		0751			0806		0821	
Clapham Junction			0739	0745		0800		0810
Imperial Wharf			0744	0749		0804		0814
West Brompton			0747	0752		0807		0817
Kensington (Olympia)			0750	0755		0810		0820
Shepherd's Bush			0753	0757		0812		0822
Willesden Junction		0757		0805	0812	0820	0827	0835
Kensal Rise		0800		0808	0814	0822	0829	0837
Brondesbury Park		0802		0810	0816	0824	0831	0839
Brondesbury		0803		0811	0818	0826	0833	0841
West Hampstead		0805		0813	0820	0828	0835	0843
Finchley Road & Frognal		0807		0815	0821	0829	0836	0844
Hampstead Heath		0809		0817	0824	0832	0839	0847
Gospel Oak		0812		0820	0826	0835	0841	0849
Kentish Town West		0814		0822	0828	0837	0843	0851
Camden Road		0817		0825	0832	0840	0847	0855
Caledonian Road & Barnsbury		0820		0828	0835	0843	0850	0858
Highbury & Islington		0823		0831	0838	0846	0853	0901
Canonbury		0825		0833	0840	0848	0855	0903
Dalston Kingsland		0827		0835	0842	0850	0857	0905
Hackney Central		0829		0837	0844	0852	0859	0907
Homerton		0831		0839	0846	0854	0901	0909
Hackney Wick		0833		0841	0848	0856	0903	0911
Stratford		0839		0848	0854	0903	0909	0917

Key to symbols and notes – see page 102

**Mondays to Fridays**

			SN	SN D			SN E	
Richmond	⊖	0824					0834	
Kew Gardens	⊖	0827					0837	
Gunnersbury	⊖	0830					0840	
South Acton		0833					0843	
Acton Central		0836					0847	
Clapham Junction			0814	0819	0830		0839	0845
Imperial Wharf			0819	0824	0834		0844	0849
West Brompton			0822	0827	0837		0847	0852
Kensington (Olympia)			0826	0831	0840		0850	0855
Shepherd's Bush			0830	0834	0842		0853	0857
Willesden Junction		0842			0850	0855		0905
Kensal Rise		0844			0852	0857		0907
Brondesbury Park		0846			0854	0859		0909
Brondesbury		0848			0856	0901		0911
West Hampstead		0850			0858	0903		0913
Finchley Road & Frognal		0851			0859	0904		0914
Hampstead Heath		0854			0902	0907		0917
Gospel Oak		0856			0904	0911		0919
Kentish Town West		0858			0906	0913		0921
Camden Road		0902			0910	0917		0925
Caledonian Road & Barnsbury		0905			0913	0920		0928
Highbury & Islington		0908			0916	0923		0931
Canonbury		0910			0918	0925		0933
Dalston Kingsland		0912			0920	0927		0935
Hackney Central		0914			0922	0929		0937
Homerton		0916			0924	0931		0940
Hackney Wick		0918			0926	0933		0942
Stratford		0923			0933	0938		0948

Key to symbols and notes – see page 102

## Mondays to Fridays

			SN		SN F		
Richmond	⊖	0852			0910		0927
Kew Gardens	⊖	0855			0913		0930
Gunnersbury	⊖	0858			0916		0933
South Acton		0901			0919		0936
Acton Central		0905			0922		0940
Clapham Junction			0850	0901		0905	0916
Imperial Wharf			0854	0905		0909	0920
West Brompton			0857	0908		0912	0923
Kensington (Olympia)			0901	0911		0916	0926
Shepherd's Bush			0903	0913		0918	0928
Willesden Junction		0912		0920	0927		0936
Kensal Rise		0914		0922	0929		0939
Brondesbury Park		0916		0924	0931		0941
Brondesbury		0918		0926	0933		0942
West Hampstead		0920		0928	0935		0944
Finchley Road & Frognal		0921		0929	0936		0946
Hampstead Heath		0924		0932	0939		0948
Gospel Oak		0926		0934	0941		0951
Kentish Town West		0928		0936	0943		0953
Camden Road		0932		0940	0947		0956
Caledonian Road & Barnsbury		0935		0943	0950		0959
Highbury & Islington		0938		0946	0953		1002
Canonbury		0940		0948	0955		1004
Dalston Kingsland		0942		0950	0957		1006
Hackney Central		0944		0952	0959		1008
Homerton		0946		0954	1001		1010
Hackney Wick		0948		0956	1003		1012
Stratford		0953		1005	1010		1028

Key to symbols and notes – see page 102

**Mondays to Fridays**

		SN		SN E			
Richmond	⊖			0936			0959
Kew Gardens	⊖			0939			1002
Gunnersbury	⊖			0942			1005
South Acton				0945			1008
Acton Central				0950			1011
Clapham Junction		0924	0931		0939	0946	1001
Imperial Wharf		0928	0935		0944	0950	1005
West Brompton		0931	0938		0947	0953	1008
Kensington (Olympia)		0935	0941		0950	0956	1011
Shepherd's Bush		0937	0943		0953	0958	1013
Willesden Junction			0951	0956		1006	1017 1021
Kensal Rise				0958		1008	1019
Brondesbury Park				1000		1010	1021
Brondesbury				1002		1012	1023
West Hampstead				1004		1014	1025
Finchley Road & Frognal				1005		1015	1026
Hampstead Heath				1008		1018	1029
Gospel Oak				1010		1020	1031
Kentish Town West				1012		1022	1033
Camden Road				1016		1026	1037
Caledonian Road & Barnsbury				1019		1029	1040
Highbury & Islington				1022		1032	1043
Canonbury				1024		1034	1045
Dalston Kingsland				1026		1036	1047
Hackney Central				1028		1038	1049
Homerton				1030		1040	1051
Hackney Wick				1032		1042	1053
Stratford				1038		1049	1058

Key to symbols and notes – see page 102

## Mondays to Fridays

SN G

Richmond	⊖	1008		1028		1038		
Kew Gardens	⊖	1011		1031		1041		
Gunnersbury	⊖	1014		1034		1044		
South Acton		1017		1037		1047		
Acton Central		1020		1040		1050		
Clapham Junction			1016		1031		1039	1046
Imperial Wharf			1020		1035		1044	1050
West Brompton			1023		1038		1047	1053
Kensington (Olympia)			1026		1041		1050	1056
Shepherd's Bush			1028		1043		1053	1058
Willesden Junction		1026	1037	1047	1051	1056		1106
Kensal Rise		1028	1039	1049		1059		1108
Brondesbury Park		1030	1041	1051		1101		1110
Brondesbury		1032	1043	1053		1102		1112
West Hampstead		1034	1045	1055		1104		1114
Finchley Road & Frognal		1035	1046	1056		1106		1115
Hampstead Heath		1038	1049	1059		1108		1118
Gospel Oak		1040	1051	1101		1111		1120
Kentish Town West		1042	1053	1103		1113		1122
Camden Road		1046	1056	1106		1116		1126
Caledonian Road & Barnsbury		1049	1059	1109		1119		1129
Highbury & Islington		1052	1102	1112		1122		1132
Canonbury		1054	1104	1114		1124		1134
Dalston Kingsland		1056	1106	1116		1126		1136
Hackney Central		1058	1108	1118		1128		1138
Homerton		1100	1110	1120		1130		1140
Hackney Wick		1102	1112	1122		1132		1142
Stratford		1109	1119	1129		1140		1149

Key to symbols and notes – see page 102

## Mondays to Fridays

Richmond	⊖	1058		1108		1128		1138
Kew Gardens	⊖	1101		1111		1131		1141
Gunnersbury	⊖	1104		1114		1134		1144
South Acton		1107		1117		1137		1147
Acton Central		1110		1120		1140		1150
Clapham Junction			1101		1116		1131	
Imperial Wharf			1105		1120		1135	
West Brompton			1108		1123		1138	
Kensington (Olympia)			1111		1126		1141	
Shepherd's Bush			1113		1128		1143	
Willesden Junction		1116	1121	1126	1136	1146	1151	1156
Kensal Rise		1118		1128	1138	1148		1158
Brondesbury Park		1120		1130	1140	1150		1200
Brondesbury		1122		1132	1142	1152		1202
West Hampstead		1124		1134	1144	1154		1204
Finchley Road & Frognal		1125		1135	1145	1155		1205
Hampstead Heath		1128		1138	1148	1158		1208
Gospel Oak		1130		1140	1150	1200		1210
Kentish Town West		1132		1142	1152	1202		1212
Camden Road		1136		1146	1156	1206		1216
Caledonian Road & Barnsbury		1139		1149	1159	1209		1219
Highbury & Islington		1142		1152	1202	1212		1222
Canonbury		1144		1154	1204	1214		1224
Dalston Kingsland		1146		1156	1206	1216		1226
Hackney Central		1148		1158	1208	1218		1228
Homerton		1150		1200	1210	1220		1230
Hackney Wick		1152		1202	1212	1222		1232
Stratford		1159		1209	1219	1229		1239

Key to symbols and notes – see page 102

## Mondays to Fridays

S N G

Richmond	⊖			1158		1208		1228
Kew Gardens	⊖			1201		1211		1231
Gunnersbury	⊖			1204		1214		1234
South Acton				1207		1217		1237
Acton Central				1210		1220		1240
Clapham Junction		1139	1146		1201		1216	
Imperial Wharf		1144	1150		1205		1220	
West Brompton		1147	1153		1208		1223	
Kensington (Olympia)		1150	1156		1211		1226	
Shepherd's Bush		1153	1158		1213		1228	
Willesden Junction			1206	1216	1222	1226	1236	1246
Kensal Rise			1208	1218		1228	1238	1248
Brondesbury Park			1210	1220		1230	1240	1250
Brondesbury			1212	1222		1232	1242	1252
West Hampstead			1214	1224		1234	1244	1254
Finchley Road & Frognal			1215	1225		1235	1245	1255
Hampstead Heath			1218	1228		1238	1248	1258
Gospel Oak			1221	1230		1240	1250	1300
Kentish Town West			1223	1232		1242	1252	1302
Camden Road			1226	1236		1246	1256	1306
Caledonian Road & Barnsbury			1230	1239		1249	1259	1309
Highbury & Islington			1233	1242		1252	1302	1312
Canonbury			1235	1244		1254	1304	1314
Dalston Kingsland			1237	1246		1256	1306	1316
Hackney Central			1239	1248		1258	1308	1318
Homerton			1241	1250		1300	1310	1320
Hackney Wick			1243	1252		1302	1312	1322
Stratford			1251	1259		1309	1319	1329

Key to symbols and notes – see page 102



## Mondays to Fridays

		SN G					
Richmond	⊖		1238			1258	1308
Kew Gardens	⊖		1241			1301	1311
Gunnersbury	⊖		1244			1304	1314
South Acton			1247			1307	1317
Acton Central			1250			1310	1320
Clapham Junction		1231		1239	1246		1301
Imperial Wharf		1235		1244	1250		1305
West Brompton		1238		1247	1253		1308
Kensington (Olympia)		1241		1250	1256		1311
Shepherd's Bush		1243		1253	1258		1313
Willesden Junction		1251	1256		1306	1316	1321
Kensal Rise			1258		1308	1318	1328
Brondesbury Park			1300		1310	1320	1330
Brondesbury			1302		1312	1322	1332
West Hampstead			1304		1314	1324	1334
Finchley Road & Frognal			1305		1315	1325	1335
Hampstead Heath			1308		1318	1328	1338
Gospel Oak			1310		1320	1330	1340
Kentish Town West			1312		1322	1332	1342
Camden Road			1316		1326	1336	1346
Caledonian Road & Barnsbury			1319		1329	1339	1349
Highbury & Islington			1322		1332	1342	1352
Canonbury			1324		1334	1345	1354
Dalston Kingsland			1326		1336	1347	1356
Hackney Central			1328		1338	1349	1358
Homerton			1330		1340	1351	1400
Hackney Wick			1332		1342	1353	1402
Stratford			1339		1349	1359	1409

Key to symbols and notes – see page 102

## Mondays to Fridays

		SN G						
Richmond	⊖		1327		1338		1358	
Kew Gardens	⊖		1330		1341		1401	
Gunnersbury	⊖		1333		1344		1404	
South Acton			1336		1347		1407	
Acton Central			1339		1350		1410	
Clapham Junction		1316		1331		1339	1346	
Imperial Wharf		1320		1335		1344	1350	
West Brompton		1323		1338		1347	1353	
Kensington (Olympia)		1326		1341		1350	1356	
Shepherd's Bush		1328		1343		1353	1358	
Willesden Junction		1336	1345	1352	1356		1406	1416
Kensal Rise		1338	1348		1359		1409	1419
Brondesbury Park		1340	1350		1401		1411	1421
Brondesbury		1342	1352		1402		1412	1422
West Hampstead		1344	1354		1404		1414	1424
Finchley Road & Frognal		1345	1355		1406		1416	1426
Hampstead Heath		1348	1358		1408		1418	1428
Gospel Oak		1350	1400		1411		1421	1431
Kentish Town West		1352	1402		1413		1423	1433
Camden Road		1356	1406		1416		1426	1436
Caledonian Road & Barnsbury		1359	1409		1419		1429	1439
Highbury & Islington		1402	1412		1422		1432	1442
Canonbury		1404	1414		1424		1434	1444
Dalston Kingsland		1406	1416		1426		1436	1446
Hackney Central		1408	1418		1428		1438	1448
Homerton		1410	1420		1430		1440	1450
Hackney Wick		1412	1422		1432		1442	1452
Stratford		1419	1429		1439		1449	1459

Key to symbols and notes – see page 102

## Mondays to Fridays

SN G

Richmond	⊖		1410		1428		1438	
Kew Gardens	⊖		1413		1431		1441	
Gunnersbury	⊖		1416		1434		1444	
South Acton			1419		1437		1447	
Acton Central			1422		1440		1450	
Clapham Junction		1401		1416		1431		1439
Imperial Wharf		1405		1420		1435		1444
West Brompton		1408		1423		1438		1447
Kensington (Olympia)		1411		1426		1441		1450
Shepherd's Bush		1413		1428		1443		1453
Willesden Junction		1420	1426	1436	1446	1451	1457	
Kensal Rise			1428	1438	1448		1458	
Brondesbury Park			1430	1440	1450		1500	
Brondesbury			1432	1442	1452		1503	
West Hampstead			1434	1444	1454		1505	
Finchley Road & Frognal			1435	1445	1455		1506	
Hampstead Heath			1438	1448	1458		1509	
Gospel Oak			1440	1450	1500		1510	
Kentish Town West			1442	1452	1502		1512	
Camden Road			1446	1456	1506		1516	
Caledonian Road & Barnsbury			1449	1459	1509		1519	
Highbury & Islington			1452	1502	1512		1522	
Canonbury			1454	1504	1514		1524	
Dalston Kingsland			1456	1506	1516		1526	
Hackney Central			1458	1508	1518		1528	
Homerton			1500	1510	1520		1530	
Hackney Wick			1502	1512	1522		1532	
Stratford			1512	1519	1530		1539	

Key to symbols and notes – see page 102

## Mondays to Fridays

Richmond	⊖		1458		1508		1526	
Kew Gardens	⊖		1501		1511		1529	
Gunnersbury	⊖		1504		1514		1532	
South Acton			1507		1517		1535	
Acton Central			1510		1520		1538	
Clapham Junction		1446		1501		1516		1530
Imperial Wharf		1455		1505		1520		1534
West Brompton		1458		1508		1523		1537
Kensington (Olympia)		1501		1511		1526		1540
Shepherd's Bush		1503		1513		1528		1542
Willesden Junction		1510	1516	1520	1526	1536	1545	1551
Kensal Rise		1513	1518		1528	1538	1547	1553
Brondesbury Park		1515	1520		1530	1540	1549	1555
Brondesbury		1516	1522		1532	1542	1551	1557
West Hampstead		1518	1524		1534	1544	1553	1559
Finchley Road & Frognal		1520	1525		1535	1545	1554	1600
Hampstead Heath		1522	1528		1538	1548	1557	1603
Gospel Oak		1526	1530		1540	1550	1600	1605
Kentish Town West		1528	1532		1542	1552	1602	1607
Camden Road		1532	1536		1546	1556	1605	1611
Caledonian Road & Barnsbury		1535	1539		1549	1559	1608	1614
Highbury & Islington		1538	1542		1552	1602	1611	1617
Canonbury		1540	1544		1554	1604	1613	1619
Dalston Kingsland		1542	1546		1556	1606	1615	1621
Hackney Central		1544	1548		1558	1608	1617	1623
Homerton		1546	1550		1600	1610	1619	1625
Hackney Wick		1549	1552		1602	1612	1621	1627
Stratford		1554	1557		1609	1618	1627	1632

Key to symbols and notes – see page 102

## Mondays to Fridays

SN G

Richmond	⊖	1538			1553		1609	
Kew Gardens	⊖	1541			1556		1612	
Gunnersbury	⊖	1544			1559		1615	
South Acton		1547			1602		1618	
Acton Central		1550			1606		1621	
Clapham Junction			1539	1546		1600		1615
Imperial Wharf			1544	1550		1604		1619
West Brompton			1547	1553		1607		1622
Kensington (Olympia)			1550	1556		1610		1625
Shepherd's Bush			1553	1558		1612		1627
Willesden Junction		1556		1605	1612	1620	1627	1635
Kensal Rise		1558		1609	1614	1622	1629	1637
Brondesbury Park		1600		1611	1616	1624	1631	1639
Brondesbury		1602		1612	1618	1626	1633	1641
West Hampstead		1604		1614	1620	1628	1635	1643
Finchley Road & Frognal		1605		1616	1621	1629	1636	1644
Hampstead Heath		1608		1618	1624	1632	1639	1647
Gospel Oak		1610		1621	1626	1634	1641	1649
Kentish Town West		1612		1623	1628	1636	1643	1651
Camden Road		1616		1625	1632	1640	1647	1655
Caledonian Road & Barnsbury		1619		1628	1635	1643	1650	1658
Highbury & Islington		1622		1631	1638	1646	1653	1701
Canonbury		1624		1633	1640	1648	1655	1703
Dalston Kingsland		1626		1635	1642	1650	1657	1705
Hackney Central		1628		1637	1644	1652	1659	1707
Homerton		1630		1639	1646	1654	1701	1709
Hackney Wick		1632		1642	1648	1656	1703	1711
Stratford		1639		1649	1654	1703	1710	1718

Key to symbols and notes – see page 102

## Mondays to Fridays

				SN G		SN	
Richmond	⊖	1623		1636			1653
Kew Gardens	⊖	1626		1639			1656
Gunnersbury	⊖	1629		1642			1659
South Acton		1632		1645			1702
Acton Central		1636		1649			1706
Clapham Junction			1630		1639	1645	
Imperial Wharf			1634		1644	1649	
West Brompton			1637		1647	1652	
Kensington (Olympia)			1640		1650	1655	
Shepherd's Bush			1642		1653	1657	
Willesden Junction		1642	1650	1657		1705	1712
Kensal Rise		1644	1652	1659		1707	1714
Brondesbury Park		1646	1654	1701		1709	1716
Brondesbury		1648	1656	1703		1711	1718
West Hampstead		1650	1658	1705		1713	1720
Finchley Road & Frognal		1651	1659	1706		1714	1721
Hampstead Heath		1654	1702	1709		1717	1724
Gospel Oak		1656	1704	1711		1719	1726
Kentish Town West		1658	1706	1713		1721	1728
Camden Road		1702	1710	1717		1725	1732
Caledonian Road & Barnsbury		1705	1713	1720		1728	1735
Highbury & Islington		1708	1716	1723		1731	1738
Canonbury		1710	1718	1725		1733	1740
Dalston Kingsland		1712	1720	1727		1735	1742
Hackney Central		1714	1722	1729		1737	1744
Homerton		1716	1724	1731		1739	1746
Hackney Wick		1718	1726	1733		1741	1748
Stratford		1724	1733	1739		1750	1754

Key to symbols and notes – see page 102

## Mondays to Fridays

		SN					
Richmond	⊖		1706		1723		1736
Kew Gardens	⊖		1709		1726		1739
Gunnersbury	⊖		1712		1729		1742
South Acton			1715		1732		1745
Acton Central			1720		1736		1751
Clapham Junction		1700		1715		1720	1730
Imperial Wharf		1704		1719		1724	1734
West Brompton		1707		1722		1727	1737
Kensington (Olympia)		1710		1725		1730	1740
Shepherd's Bush		1712		1727		1732	1742
Willesden Junction		1720	1726	1735	1742		1750
Kensal Rise		1722	1729	1737	1744		1752
Brondesbury Park		1724	1731	1739	1746		1754
Brondesbury		1726	1732	1741	1748		1756
West Hampstead		1728	1734	1743	1750		1758
Finchley Road & Frognal		1729	1736	1744	1751		1759
Hampstead Heath		1732	1738	1747	1754		1802
Gospel Oak		1734	1741	1749	1756		1804
Kentish Town West		1736	1743	1751	1758		1806
Camden Road		1740	1747	1755	1802		1810
Caledonian Road & Barnsbury		1743	1750	1758	1805		1813
Highbury & Islington		1746	1753	1801	1808		1816
Canonbury		1748	1755	1803	1810		1818
Dalston Kingsland		1750	1757	1805	1812		1820
Hackney Central		1752	1759	1807	1814		1822
Homerton		1754	1801	1809	1816		1824
Hackney Wick		1756	1803	1811	1818		1826
Stratford		1805	1808	1820	1824		1835

Key to symbols and notes – see page 102

## Mondays to Fridays

SN G

Richmond	⊖			1753		1806		1823
Kew Gardens	⊖			1756		1809		1826
Gunnersbury	⊖			1759		1812		1829
South Acton				1802		1815		1832
Acton Central				1806		1821		1835
Clapham Junction		1739	1745		1800		1815	
Imperial Wharf		1744	1749		1804		1819	
West Brompton		1747	1752		1807		1822	
Kensington (Olympia)		1750	1755		1810		1825	
Shepherd's Bush		1753	1757		1812		1827	
Willesden Junction			1805	1812	1820	1827	1835	1841
Kensal Rise			1807	1814	1822	1829	1837	1843
Brondesbury Park			1809	1816	1824	1831	1839	1845
Brondesbury			1811	1818	1826	1833	1841	1847
West Hampstead			1813	1820	1828	1835	1843	1849
Finchley Road & Frognal			1814	1821	1829	1836	1844	1850
Hampstead Heath			1817	1824	1832	1839	1847	1853
Gospel Oak			1819	1826	1834	1841	1849	1856
Kentish Town West			1821	1828	1836	1843	1851	1859
Camden Road			1825	1832	1840	1847	1855	1903
Caledonian Road & Barnsbury			1828	1835	1843	1850	1858	1906
Highbury & Islington			1831	1838	1846	1853	1901	1909
Canonbury			1833	1840	1848	1855	1903	1911
Dalston Kingsland			1835	1842	1850	1857	1905	1913
Hackney Central			1837	1844	1852	1859	1907	1915
Homerton			1839	1846	1854	1901	1909	1917
Hackney Wick			1841	1848	1856	1903	1911	1919
Stratford			1850	1854	1905	1908	1918	1925

Key to symbols and notes – see page 102



## Mondays to Fridays

		S N E						
Richmond	⊖		1836			1853		1911
Kew Gardens	⊖		1839			1856		1914
Gunnersbury	⊖		1842			1859		1917
South Acton			1845			1902		1919
Acton Central			1851			1906		1921
Clapham Junction		1830		1839	1845		1900	
Imperial Wharf		1834		1844	1849		1904	
West Brompton		1837		1847	1852		1907	
Kensington (Olympia)		1840		1850	1855		1910	
Shepherd's Bush		1842		1853	1857		1912	
Willesden Junction		1850	1857		1904	1912	1920	1927
Kensal Rise		1852	1859		1907	1914	1922	1929
Brondesbury Park		1854	1901		1909	1916	1924	1931
Brondesbury		1856	1903		1911	1918	1926	1933
West Hampstead		1858	1905		1913	1920	1928	1935
Finchley Road & Frognal		1859	1906		1914	1921	1929	1936
Hampstead Heath		1902	1909		1917	1924	1932	1939
Gospel Oak		1904	1911		1919	1926	1934	1941
Kentish Town West		1906	1913		1921	1928	1936	1943
Camden Road		1910	1917		1925	1932	1940	1947
Caledonian Road & Barnsbury		1913	1920		1928	1935	1943	1950
Highbury & Islington		1916	1923		1931	1938	1946	1953
Canonbury		1918	1925		1933	1940	1948	1955
Dalston Kingsland		1920	1927		1935	1942	1950	1957
Hackney Central		1922	1929		1937	1944	1952	1959
Homerton		1924	1931		1939	1946	1954	2001
Hackney Wick		1926	1933		1941	1948	1956	2003
Stratford		1933	1940		1947	1954	2003	2011

Key to symbols and notes – see page 102

## Mondays to Fridays

		S N E						
Richmond	⊖		1926		1941		1956	
Kew Gardens	⊖		1929		1944		1959	
Gunnersbury	⊖		1932		1947		2002	
South Acton			1935		1950		2005	
Acton Central			1938		1954		2008	
Clapham Junction		1916		1931		1939	1946	
Imperial Wharf		1920		1935		1944	1950	
West Brompton		1923		1938		1947	1953	
Kensington (Olympia)		1926		1941		1950	1956	
Shepherd's Bush		1928		1943		1953	1958	
Willesden Junction		1935	1944	1951	2001		2006	2016
Kensal Rise		1937	1946		2003		2007	2018
Brondesbury Park		1939	1948		2005		2009	2020
Brondesbury		1941	1950		2007		2011	2022
West Hampstead		1943	1952		2009		2013	2024
Finchley Road & Frognal		1944	1953		2010		2014	2025
Hampstead Heath		1947	1956		2013		2017	2028
Gospel Oak		1949	2000		2015		2019	2030
Kentish Town West		1951	2002		2017		2021	2032
Camden Road		1955	2006		2020		2025	2036
Caledonian Road & Barnsbury		1958	2009		2023		2028	2039
Highbury & Islington		2001	2012		2026		2031	2042
Canonbury		2003	2014		2028		2033	2044
Dalston Kingsland		2005	2016		2030		2035	2046
Hackney Central		2007	2018		2032		2037	2048
Homerton		2009	2020		2034		2039	2050
Hackney Wick		2011	2022		2036		2042	2052
Stratford		2019	2028		2042		2049	2058

Key to symbols and notes – see page 102

**Mondays to Fridays**

SN C

Richmond	⊖		2007		2021		2036	
Kew Gardens	⊖		2010		2024		2039	
Gunnersbury	⊖		2013		2027		2042	
South Acton			2016		2030		2045	
Acton Central			2020		2033		2049	
Clapham Junction		2001		2016		2031		2039
Imperial Wharf		2005		2020		2035		2044
West Brompton		2008		2023		2038		2047
Kensington (Olympia)		2011		2026		2041		2050
Shepherd's Bush		2013		2028		2043		2053
Willesden Junction		2021	2026	2036	2040	2051	2055	
Kensal Rise			2028		2043		2058	
Brondesbury Park			2030		2045		2100	
Brondesbury			2032		2046		2101	
West Hampstead			2034		2048		2103	
Finchley Road & Frognal			2035		2050		2105	
Hampstead Heath			2038		2052		2107	
Gospel Oak			2042		2055		2110	
Kentish Town West			2045		2057		2112	
Camden Road			2050		2100		2116	
Caledonian Road & Barnsbury			2053		2103		2119	
Highbury & Islington			2056		2106		2122	
Canonbury			2058		2108		2124	
Dalston Kingsland			2100		2110		2126	
Hackney Central			2102		2112		2128	
Homerton			2104		2114		2130	
Hackney Wick			2107		2117		2132	
Stratford			2113		2124		2139	

Key to symbols and notes – see page 102

## Mondays to Fridays

Richmond	⊖		2051		2108		2121	
Kew Gardens	⊖		2054		2111		2124	
Gunnersbury	⊖		2057		2114		2127	
South Acton			2100		2117		2130	
Acton Central			2103		2120		2133	
Clapham Junction		2046		2101		2116		2131
Imperial Wharf		2050		2105		2120		2135
West Brompton		2053		2108		2123		2138
Kensington (Olympia)		2056		2111		2126		2141
Shepherd's Bush		2058		2113		2128		2143
Willesden Junction		2106	2110	2121	2126	2136	2140	2151
Kensal Rise			2113		2128		2143	
Brondesbury Park			2115		2130		2145	
Brondesbury			2116		2132		2146	
West Hampstead			2118		2134		2148	
Finchley Road & Frognal			2120		2135		2150	
Hampstead Heath			2122		2138		2152	
Gospel Oak			2125		2140		2155	
Kentish Town West			2127		2142		2157	
Camden Road			2130		2146		2200	
Caledonian Road & Barnsbury			2133		2149		2203	
Highbury & Islington			2136		2152		2206	
Canonbury			2138		2154		2208	
Dalston Kingsland			2140		2156		2210	
Hackney Central			2142		2158		2212	
Homerton			2144		2200		2214	
Hackney Wick			2147		2202		2217	
Stratford			2154		2209		2221	

Key to symbols and notes – see page 102

## Mondays to Fridays

## SN A

Richmond	⊖	2138			2151		2208	
Kew Gardens	⊖	2141			2154		2211	
Gunnersbury	⊖	2144			2157		2214	
South Acton		2147			2200		2217	
Acton Central		2150			2203		2220	
Clapham Junction			2139	2146		2201		2216
Imperial Wharf			2144	2150		2205		2220
West Brompton			2147	2153		2208		2223
Kensington (Olympia)			2150	2156		2211		2226
Shepherd's Bush			2153	2158		2213		2228
Willesden Junction		2156		2206	2210	2221	2226	2236
Kensal Rise		2158			2213		2228	
Brondesbury Park		2200			2215		2230	
Brondesbury		2202			2216		2232	
West Hampstead		2204			2218		2234	
Finchley Road & Frognal		2205			2220		2235	
Hampstead Heath		2208			2222		2238	
Gospel Oak		2210			2225		2240	
Kentish Town West		2212			2227		2242	
Camden Road		2216			2230		2246	
Caledonian Road & Barnsbury		2219			2233		2249	
Highbury & Islington		2222			2236		2252	
Canonbury		2224			2238		2254	
Dalston Kingsland		2226			2240		2256	
Hackney Central		2228			2242		2258	
Homerton		2230			2244		2300	
Hackney Wick		2232			2247		2302	
Stratford		2238			2252		2308	

Key to symbols and notes – see page 102

## Mondays to Fridays

		SN A					
Richmond	⊖	2221		2238			2258
Kew Gardens	⊖	2224		2241			2301
Gunnersbury	⊖	2227		2244			2304
South Acton		2230		2247			2307
Acton Central		2234		2250			2310
Clapham Junction			2231		2239	2246	2301
Imperial Wharf			2235		2244	2250	2305
West Brompton			2238		2247	2253	2308
Kensington (Olympia)			2241		2250	2256	2311
Shepherd's Bush			2243		2253	2258	2313
Willesden Junction		2241	2251	2256		2306	2318 2321
Kensal Rise		2243		2258			2320
Brondesbury Park		2245		2300			2322
Brondesbury		2247		2302			2324
West Hampstead		2249		2304			2326
Finchley Road & Frognal		2250		2305			2327
Hampstead Heath		2253		2308			2330
Gospel Oak		2257		2310			2333
Kentish Town West		2259		2312			2335
Camden Road		2303		2316			2338
Caledonian Road & Barnsbury		2306		2319			2342
Highbury & Islington		2309		2322			2345
Canonbury		2311		2324			2347
Dalston Kingsland		2313		2326			2349
Hackney Central		2315		2328			2351
Homerton		2317		2330			2353
Hackney Wick		2320		2332			2355
Stratford		2324		2338			0001

Key to symbols and notes – see page 102

## Mondays to Fridays

Richmond	⊖	2308	2328	
Kew Gardens	⊖	2311	2331	
Gunnersbury	⊖	2314	2334	
South Acton		2317	2337	
Acton Central		2320	2340	
Clapham Junction				2331
Imperial Wharf				2335
West Brompton				2338
Kensington (Olympia)				2341
Shepherd's Bush				2343
Willesden Junction		2325	2345	2356
Kensal Rise		2327		
Brondesbury Park		2329		
Brondesbury		2331		
West Hampstead		2333		
Finchley Road & Frognal		2334		
Hampstead Heath		2337		
Gospel Oak		2340		
Kentish Town West		2342		
Camden Road		2345		
Caledonian Road & Barnsbury		2348		
Highbury & Islington		2352		
Canonbury		2354		
Dalston Kingsland		2356		
Hackney Central		2358		
Homerton		2359		
Hackney Wick		0002		
Stratford		0008		

Key to symbols and notes – see page 102

Saturdays

		SN A	SN C				SN A
Richmond	⊖					0558	0608
Kew Gardens	⊖					0601	0611
Gunnersbury	⊖					0604	0614
South Acton						0607	0617
Acton Central						0610	0620
Clapham Junction		0508	0538		0548		0609
Imperial Wharf		0512	0542		0552		0613
West Brompton		0515	0545		0555		0616
Kensington (Olympia)		0519	0549		0558		0620
Shepherd's Bush		0522	0552		0600		0623
Willesden Junction				0557	0608	0617	0626
Kensal Rise				0601		0619	0628
Brondesbury Park				0603		0621	0630
Brondesbury				0605		0623	0632
West Hampstead				0607		0625	0634
Finchley Road & Frognal				0608		0626	0635
Hampstead Heath				0611		0629	0638
Gospel Oak				0613		0631	0640
Kentish Town West				0615		0633	0642
Camden Road				0619		0636	0646
Caledonian Road & Barnsbury				0622		0639	0649
Highbury & Islington				0625		0642	0652
Canonbury				0627		0644	0654
Dalston Kingsland				0629		0646	0656
Hackney Central				0631		0648	0658
Homerton				0633		0650	0700
Hackney Wick				0635		0652	0702
Stratford				0643		0659	0709

Key to symbols and notes – see page 102



Saturdays

		S N E					
Richmond	⊖		0628		0638		0658
Kew Gardens	⊖		0631		0641		0701
Gunnersbury	⊖		0634		0644		0704
South Acton			0637		0647		0707
Acton Central			0640		0650		0710
Clapham Junction		0616		0631		0636	0646
Imperial Wharf		0620		0635		0641	0650
West Brompton		0623		0638		0644	0653
Kensington (Olympia)		0626		0641		0647	0656
Shepherd's Bush		0628		0643		0650	0658
Willesden Junction		0636	0646	0650	0656		0706
Kensal Rise		0638	0648		0658		0708
Brondesbury Park		0640	0650		0700		0710
Brondesbury		0642	0652		0702		0712
West Hampstead		0644	0654		0704		0714
Finchley Road & Frognal		0645	0655		0705		0715
Hampstead Heath		0648	0658		0708		0718
Gospel Oak		0650	0700		0710		0720
Kentish Town West		0652	0702		0712		0722
Camden Road		0656	0706		0716		0726
Caledonian Road & Barnsbury		0659	0709		0719		0729
Highbury & Islington		0702	0712		0722		0732
Canonbury		0704	0714		0724		0734
Dalston Kingsland		0706	0716		0726		0736
Hackney Central		0708	0718		0728		0738
Homerton		0710	0720		0730		0740
Hackney Wick		0712	0722		0732		0742
Stratford		0719	0729		0739		0800

Key to symbols and notes – see page 102

Saturdays

SN G

Richmond	⊖		0708		0728		0738	
Kew Gardens	⊖		0711		0731		0741	
Gunnersbury	⊖		0714		0734		0744	
South Acton			0717		0737		0747	
Acton Central			0720		0740		0750	
Clapham Junction		0701		0716		0731		0739
Imperial Wharf		0705		0720		0735		0744
West Brompton		0708		0723		0738		0747
Kensington (Olympia)		0711		0726		0741		0750
Shepherd's Bush		0713		0728		0743		0753
Willesden Junction		0721	0726	0736	0746	0751	0756	
Kensal Rise			0728	0738	0748		0758	
Brondesbury Park			0730	0740	0750		0800	
Brondesbury			0732	0742	0752		0802	
West Hampstead			0734	0744	0754		0804	
Finchley Road & Frognal			0735	0745	0755		0805	
Hampstead Heath			0738	0748	0758		0808	
Gospel Oak			0740	0750	0800		0810	
Kentish Town West			0742	0752	0802		0812	
Camden Road			0746	0756	0806		0816	
Caledonian Road & Barnsbury			0749	0759	0809		0819	
Highbury & Islington			0752	0802	0812		0822	
Canonbury			0754	0804	0814		0824	
Dalston Kingsland			0756	0806	0816		0826	
Hackney Central			0758	0808	0818		0828	
Homerton			0800	0810	0820		0830	
Hackney Wick			0802	0812	0822		0832	
Stratford			0810	0821	0830		0841	

Key to symbols and notes – see page 102

Saturdays

Richmond	⊖			1758		1808		1828
Kew Gardens	⊖			1801		1811		1831
Gunnersbury	⊖			1804		1814		1834
South Acton				1807		1817		1837
Acton Central				1810		1820		1840
Clapham Junction			1746		1801		1816	
Imperial Wharf			1750		1805		1820	
West Brompton			1753		1808		1823	
Kensington (Olympia)			1756		1811		1826	
Shepherd's Bush	then		1758		1813		1828	
Willesden Junction	at		1806	1816	1821	1826	1836	1846
Kensal Rise	the		1808	1818		1828	1838	1848
Brondesbury Park	same		1810	1820		1830	1840	1850
Brondesbury	time		1812	1822		1832	1842	1852
West Hampstead	past		1814	1824		1834	1844	1854
Finchley Road & Frognal	each		1815	1825		1835	1845	1855
Hampstead Heath	hour		1818	1828		1838	1848	1858
Gospel Oak	until		1820	1830		1840	1850	1900
Kentish Town West			1822	1832		1842	1852	1902
Camden Road			1826	1836		1846	1856	1906
Caledonian Road & Barnsbury			1829	1839		1849	1859	1909
Highbury & Islington			1832	1842		1852	1902	1912
Canonbury			1834	1844		1854	1904	1914
Dalston Kingsland			1836	1846		1856	1906	1916
Hackney Central			1838	1848		1858	1908	1918
Homerton			1840	1850		1900	1910	1920
Hackney Wick			1842	1852		1902	1912	1922
Stratford			1851	1900		1910	1921	1930

Key to symbols and notes – see page 102

Saturdays

		SN H						
Richmond	⊖		1838			1858		1908
Kew Gardens	⊖		1841			1901		1911
Gunnersbury	⊖		1844			1904		1914
South Acton			1847			1907		1917
Acton Central			1850			1910		1920
Clapham Junction		1831		1839	1846		1901	
Imperial Wharf		1835		1844	1850		1905	
West Brompton		1838		1847	1853		1908	
Kensington (Olympia)		1841		1850	1856		1911	
Shepherd's Bush		1843		1853	1858		1913	
Willesden Junction		1851	1856		1906	1916	1921	1926
Kensal Rise			1858		1908	1918		1928
Brondesbury Park			1900		1910	1920		1930
Brondesbury			1902		1912	1922		1932
West Hampstead			1904		1914	1924		1934
Finchley Road & Frognal			1905		1915	1925		1935
Hampstead Heath			1908		1918	1928		1938
Gospel Oak			1910		1920	1930		1940
Kentish Town West			1912		1922	1932		1942
Camden Road			1916		1926	1936		1946
Caledonian Road & Barnsbury			1919		1929	1939		1949
Highbury & Islington			1922		1932	1942		1952
Canonbury			1924		1934	1944		1954
Dalston Kingsland			1926		1936	1946		1956
Hackney Central			1928		1938	1948		1958
Homerton			1930		1940	1950		2000
Hackney Wick			1932		1942	1952		2002
Stratford			1940		1951	2000		2010

Key to symbols and notes – see page 102

## Saturdays

		SN H						
Richmond	⊖		1928		1938		1958	
Kew Gardens	⊖		1931		1941		2001	
Gunnersbury	⊖		1934		1944		2004	
South Acton			1937		1947		2007	
Acton Central			1940		1950		2010	
Clapham Junction		1916		1931		1938	1946	
Imperial Wharf		1920		1935		1942	1950	
West Brompton		1923		1938		1945	1953	
Kensington (Olympia)		1926		1941		1948	1956	
Shepherd's Bush		1928		1943		1950	1958	
Willesden Junction		1936	1946	1951	1956		2006	2016
Kensal Rise		1938	1948		1958		2008	2018
Brondesbury Park		1940	1950		2000		2010	2020
Brondesbury		1942	1952		2002		2012	2022
West Hampstead		1944	1954		2004		2014	2024
Finchley Road & Frognal		1945	1955		2005		2015	2025
Hampstead Heath		1948	1958		2008		2018	2028
Gospel Oak		1950	2000		2010		2020	2030
Kentish Town West		1952	2002		2012		2022	2032
Camden Road		1956	2006		2016		2026	2036
Caledonian Road & Barnsbury		1959	2009		2019		2029	2039
Highbury & Islington		2002	2012		2022		2032	2042
Canonbury		2004	2014		2024		2034	2044
Dalston Kingsland		2006	2016		2026		2036	2046
Hackney Central		2008	2018		2028		2038	2048
Homerton		2010	2020		2030		2040	2050
Hackney Wick		2012	2022		2032		2042	2052
Stratford		2021	2030		2040		2049	2059

Key to symbols and notes – see page 102

Saturdays

SN A

Richmond	⊖		2008		2020			2038
Kew Gardens	⊖		2011		2023			2041
Gunnersbury	⊖		2014		2026			2044
South Acton			2017		2029			2047
Acton Central			2020		2033			2050
Clapham Junction		2001		2016		2025	2031	
Imperial Wharf		2005		2020		2029	2035	
West Brompton		2008		2023		2032	2038	
Kensington (Olympia)		2011		2026		2036	2041	
Shepherd's Bush		2013		2028		2039	2043	
Willesden Junction		2021	2026	2036	2041		2051	2056
Kensal Rise			2028		2043			2058
Brondesbury Park			2030		2045			2100
Brondesbury			2032		2047			2102
West Hampstead			2034		2049			2104
Finchley Road & Frognal			2035		2050			2105
Hampstead Heath			2038		2053			2108
Gospel Oak			2040		2055			2110
Kentish Town West			2042		2057			2112
Camden Road			2046		2101			2116
Caledonian Road & Barnsbury			2049		2104			2119
Highbury & Islington			2052		2107			2122
Canonbury			2054		2109			2124
Dalston Kingsland			2056		2111			2126
Hackney Central			2058		2113			2128
Homerton			2100		2115			2130
Hackney Wick			2102		2117			2132
Stratford			2108		2123			2138

Key to symbols and notes – see page 102

## Saturdays

Richmond	⊖		2050		2108		2120	
Kew Gardens	⊖		2053		2111		2123	
Gunnersbury	⊖		2056		2114		2126	
South Acton			2059		2117		2129	
Acton Central			2103		2120		2133	
Clapham Junction		2046		2101		2116		2131
Imperial Wharf		2050		2105		2120		2135
West Brompton		2053		2108		2123		2138
Kensington (Olympia)		2056		2111		2126		2141
Shepherd's Bush		2058		2113		2128		2143
Willesden Junction		2106	2111	2121	2126	2136	2141	2151
Kensal Rise			2113		2128		2143	
Brondesbury Park			2115		2130		2145	
Brondesbury			2117		2132		2147	
West Hampstead			2119		2134		2149	
Finchley Road & Frognal			2120		2135		2150	
Hampstead Heath			2123		2138		2153	
Gospel Oak			2125		2140		2155	
Kentish Town West			2127		2142		2157	
Camden Road			2131		2146		2201	
Caledonian Road & Barnsbury			2134		2149		2204	
Highbury & Islington			2137		2152		2207	
Canonbury			2139		2154		2209	
Dalston Kingsland			2141		2156		2211	
Hackney Central			2143		2158		2213	
Homerton			2145		2200		2215	
Hackney Wick			2147		2202		2217	
Stratford			2153		2208		2223	

Key to symbols and notes – see page 102

Saturdays

SN A

Richmond	⊖	2138			2150		2208	
Kew Gardens	⊖	2141			2153		2211	
Gunnersbury	⊖	2144			2156		2214	
South Acton		2147			2159		2217	
Acton Central		2150			2203		2220	
Clapham Junction			2139	2146		2201		2216
Imperial Wharf			2144	2150		2205		2220
West Brompton			2147	2153		2208		2223
Kensington (Olympia)			2150	2156		2211		2226
Shepherd's Bush			2153	2158		2213		2228
Willesden Junction		2156		2206	2211	2221	2226	2236
Kensal Rise		2158			2213		2228	
Brondesbury Park		2200			2215		2230	
Brondesbury		2202			2217		2232	
West Hampstead		2204			2219		2234	
Finchley Road & Frognal		2205			2220		2235	
Hampstead Heath		2208			2223		2238	
Gospel Oak		2210			2225		2240	
Kentish Town West		2212			2227		2242	
Camden Road		2216			2231		2246	
Caledonian Road & Barnsbury		2219			2234		2249	
Highbury & Islington		2222			2237		2252	
Canonbury		2224			2239		2254	
Dalston Kingsland		2226			2241		2256	
Hackney Central		2228			2243		2258	
Homerton		2230			2245		2300	
Hackney Wick		2232			2247		2302	
Stratford		2238			2253		2308	

Key to symbols and notes – see page 102



Saturdays

		SN A						
Richmond	⊖	2220		2238			2250	2302
Kew Gardens	⊖	2223		2241			2253	2305
Gunnersbury	⊖	2226		2244			2256	2308
South Acton		2229		2247			2259	2311
Acton Central		2233		2250			2303	2314
Clapham Junction			2231		2239	2246		
Imperial Wharf			2235		2244	2250		
West Brompton			2238		2247	2253		
Kensington (Olympia)			2241		2250	2256		
Shepherd's Bush			2243		2253	2258		
Willesden Junction		2241	2251	2256		2306	2311	2320
Kensal Rise		2243		2258			2313	2322
Brondesbury Park		2245		2300			2315	2324
Brondesbury		2247		2302			2317	2326
West Hampstead		2249		2304			2319	2328
Finchley Road & Frognal		2250		2305			2320	2329
Hampstead Heath		2253		2308			2323	2332
Gospel Oak		2255		2310			2325	2334
Kentish Town West		2257		2312			2327	2336
Camden Road		2301		2316			2331	2340
Caledonian Road & Barnsbury		2304		2319			2334	2343
Highbury & Islington		2307		2322			2337	2346
Canonbury		2309		2324			2339	2348
Dalston Kingsland		2311		2326			2341	2350
Hackney Central		2313		2328			2343	2352
Homerton		2315		2330			2345	2354
Hackney Wick		2317		2332			2347	2356
Stratford		2323		2338			2354	0003

Key to symbols and notes – see page 102

## Saturdays

Richmond	⊖		2328	
Kew Gardens	⊖		2331	
Gunnersbury	⊖		2334	
South Acton			2337	
Acton Central			2340	
Clapham Junction		2301		2331
Imperial Wharf		2305		2335
West Brompton		2308		2338
Kensington (Olympia)		2311		2341
Shepherd's Bush		2313		2343
Willesden Junction		2324	2346	2351
Kensal Rise				
Brondesbury Park				
Brondesbury				
West Hampstead				
Finchley Road & Frognal				
Hampstead Heath				
Gospel Oak				
Kentish Town West				
Camden Road				
Caledonian Road & Barnsbury				
Highbury & Islington				
Canonbury				
Dalston Kingsland				
Hackney Central				
Homerton				
Hackney Wick				
Stratford				

Key to symbols and notes – see page 102

## Sundays

	SN	SN A					
Richmond	⊖					0859	0917
Kew Gardens	⊖					0902	0920
Gunnersbury	⊖					0905	0923
South Acton						0908	0926
Acton Central						0911	0929
Clapham Junction	0724	0815	0831				0901
Imperial Wharf	0728	0819	0835				0905
West Brompton	0731	0822	0838				0908
Kensington (Olympia)	0734	0826	0841				0911
Shepherd's Bush	0736	0829	0843				0913
Willesden Junction			0851	0900	0917	0921	0935
Kensal Rise				0904	0919		0937
Brondesbury Park				0906	0921		0939
Brondesbury				0908	0923		0941
West Hampstead				0910	0925		0943
Finchley Road & Frognal				0911	0926		0944
Hampstead Heath				0914	0929		0947
Gospel Oak				0916	0931		0949
Kentish Town West				0918	0933		0951
Camden Road				0922	0937		0955
Caledonian Road & Barnsbury				0925	0940		0958
Highbury & Islington				0928	0943		1001
Canonbury				0930	0945		1003
Dalston Kingsland				0932	0947		1005
Hackney Central				0934	0949		1007
Homerton				0936	0951		1009
Hackney Wick				0938	0953		1011
Stratford				0948	1000		1018

Key to symbols and notes – see page 102

## Sundays

## SN A

Richmond	⊖	0929			0947	0958		1010
Kew Gardens	⊖	0932			0950	1002		1013
Gunnersbury	⊖	0935			0953	1005		1016
South Acton		0938			0956	1008		1019
Acton Central		0941			0959	1011		1022
Clapham Junction			0915	0931			1001	
Imperial Wharf			0919	0935			1005	
West Brompton			0922	0938			1008	
Kensington (Olympia)			0926	0941			1011	
Shepherd's Bush			0929	0943			1013	
Willesden Junction		0947		0951	1005	1017	1021	1028
Kensal Rise		0950			1007	1019		1030
Brondesbury Park		0952			1009	1021		1032
Brondesbury		0953			1011	1023		1034
West Hampstead		0955			1013	1025		1036
Finchley Road & Frognal		0957			1014	1026		1037
Hampstead Heath		0959			1017	1029		1040
Gospel Oak		1002			1019	1031		1042
Kentish Town West		1004			1021	1033		1044
Camden Road		1007			1025	1037		1048
Caledonian Road & Barnsbury		1010			1028	1040		1051
Highbury & Islington		1013			1031	1043		1054
Canonbury		1015			1033	1045		1056
Dalston Kingsland		1017			1035	1047		1058
Hackney Central		1019			1037	1049		1100
Homerton		1021			1039	1051		1102
Hackney Wick		1023			1041	1053		1104
Stratford		1030			1048	1100		1111

Key to symbols and notes – see page 102

## Sundays

## SN A

Richmond	⊖			1029		1040		1059
Kew Gardens	⊖			1032		1043		1102
Gunnersbury	⊖			1035		1046		1105
South Acton				1038		1049		1108
Acton Central				1041		1052		1111
Clapham Junction		1015	1021		1031		1046	
Imperial Wharf		1019	1025		1035		1050	
West Brompton		1022	1028		1038		1053	
Kensington (Olympia)		1026	1031		1041		1056	
Shepherd's Bush		1029	1033		1043		1058	
Willesden Junction			1041	1047	1051	1058	1106	1117
Kensal Rise			1043	1049		1100	1108	1119
Brondesbury Park			1045	1051		1102	1110	1121
Brondesbury			1047	1053		1104	1112	1123
West Hampstead			1049	1055		1106	1114	1125
Finchley Road & Frognal			1050	1056		1107	1115	1126
Hampstead Heath			1053	1059		1110	1118	1129
Gospel Oak			1055	1101		1112	1120	1131
Kentish Town West			1057	1103		1114	1122	1133
Camden Road			1101	1107		1118	1126	1137
Caledonian Road & Barnsbury			1104	1110		1121	1129	1140
Highbury & Islington			1107	1113		1124	1132	1143
Canonbury			1109	1115		1126	1134	1145
Dalston Kingsland			1111	1117		1128	1136	1147
Hackney Central			1113	1119		1130	1138	1149
Homerton			1115	1121		1132	1140	1151
Hackney Wick			1117	1123		1134	1142	1153
Stratford			1124	1130		1141	1149	1200

Key to symbols and notes – see page 102

## Sundays

		SN A					
Richmond	⊖		1110			1129	1140
Kew Gardens	⊖		1113			1132	1143
Gunnersbury	⊖		1116			1135	1146
South Acton			1119			1138	1149
Acton Central			1122			1141	1152
Clapham Junction		1101		1115	1121		1131
Imperial Wharf		1105		1119	1125		1135
West Brompton		1108		1122	1128		1138
Kensington (Olympia)		1111		1126	1131		1141
Shepherd's Bush		1113		1129	1133		1143
Willesden Junction		1121	1128		1141	1147	1151
Kensal Rise			1130		1143	1149	1200
Brondesbury Park			1132		1145	1151	1202
Brondesbury			1134		1147	1153	1204
West Hampstead			1136		1149	1155	1206
Finchley Road & Frognal			1137		1150	1156	1207
Hampstead Heath			1140		1153	1159	1210
Gospel Oak			1142		1155	1201	1212
Kentish Town West			1144		1157	1203	1214
Camden Road			1148		1201	1207	1218
Caledonian Road & Barnsbury			1151		1204	1210	1221
Highbury & Islington			1154		1207	1213	1224
Canonbury			1156		1209	1215	1226
Dalston Kingsland			1158		1211	1217	1228
Hackney Central			1200		1213	1219	1230
Homerton			1202		1215	1221	1232
Hackney Wick			1204		1217	1223	1234
Stratford			1211		1224	1230	1241

Key to symbols and notes – see page 102

Sundays

		SN A						
Richmond	⊖		1159		1210		1229	
Kew Gardens	⊖		1202		1213		1232	
Gunnersbury	⊖		1205		1216		1235	
South Acton			1208		1219		1238	
Acton Central			1211		1222		1241	
Clapham Junction		1146		1201		1205	1216	
Imperial Wharf		1150		1205		1209	1220	
West Brompton		1153		1208		1212	1223	
Kensington (Olympia)		1156		1211		1216	1226	
Shepherd's Bush		1158		1213		1219	1228	
Willesden Junction		1206	1217	1221	1228		1236	1247
Kensal Rise		1208	1219		1230		1238	1249
Brondesbury Park		1210	1221		1232		1240	1251
Brondesbury		1212	1223		1234		1242	1253
West Hampstead		1214	1225		1236		1244	1255
Finchley Road & Frognal		1215	1226		1237		1245	1256
Hampstead Heath		1218	1229		1240		1248	1259
Gospel Oak		1220	1231		1242		1250	1301
Kentish Town West		1222	1233		1244		1252	1303
Camden Road		1226	1237		1248		1256	1307
Caledonian Road & Barnsbury		1229	1240		1251		1259	1310
Highbury & Islington		1232	1243		1254		1302	1313
Canonbury		1234	1245		1256		1304	1315
Dalston Kingsland		1236	1247		1258		1306	1317
Hackney Central		1238	1249		1300		1308	1319
Homerton		1240	1251		1302		1310	1321
Hackney Wick		1242	1253		1304		1312	1323
Stratford		1249	1300		1311		1319	1330

Key to symbols and notes – see page 102

Sundays

Richmond	⊖		1240		1259			2010	
Kew Gardens	⊖		1243		1302			2013	
Gunnersbury	⊖		1246		1305			2016	
South Acton			1249		1308			2019	
Acton Central			1252		1311			2022	
Clapham Junction		1231		1246			2001		
Imperial Wharf		1235		1250			2005		
West Brompton		1238		1253			2008		
Kensington (Olympia)		1241		1256			2011		
Shepherd's Bush		1243		1258			2013		
Willesden Junction		1251	1258	1306	1317	then at the same time past each hour until	2021	2028	
Kensal Rise			1300	1308	1319				2030
Brondesbury Park			1302	1310	1321				2032
Brondesbury			1304	1312	1323				2034
West Hampstead			1306	1314	1325				2036
Finchley Road & Frognal			1307	1315	1326				2037
Hampstead Heath			1310	1318	1329				2040
Gospel Oak			1312	1320	1331				2042
Kentish Town West			1314	1322	1333				2044
Camden Road			1318	1326	1337				2048
Caledonian Road & Barnsbury			1321	1329	1340				2051
Highbury & Islington			1324	1332	1343				2054
Canonbury			1326	1334	1345				2056
Dalston Kingsland			1328	1336	1347				2058
Hackney Central			1330	1338	1349				2100
Homerton			1332	1340	1351				2102
Hackney Wick			1334	1342	1353				2104
Stratford			1341	1349	1400			2111	

Key to symbols and notes – see page 102



## Sundays

## SN A

Richmond	⊖			2029		2040		2059
Kew Gardens	⊖			2032		2043		2102
Gunnersbury	⊖			2035		2046		2105
South Acton				2038		2049		2108
Acton Central				2041		2052		2111
Clapham Junction		2005	2016		2031		2046	
Imperial Wharf		2009	2020		2035		2050	
West Brompton		2012	2023		2038		2053	
Kensington (Olympia)		2016	2026		2041		2056	
Shepherd's Bush		2019	2028		2043		2058	
Willesden Junction			2036	2047	2051	2058	2108	2117
Kensal Rise				2049		2100		2119
Brondesbury Park				2051		2102		2121
Brondesbury				2053		2104		2123
West Hampstead				2055		2106		2125
Finchley Road & Frognal				2056		2107		2126
Hampstead Heath				2059		2110		2129
Gospel Oak				2101		2112		2131
Kentish Town West				2103		2114		2133
Camden Road				2107		2118		2137
Caledonian Road & Barnsbury				2110		2121		2140
Highbury & Islington				2113		2124		2143
Canonbury				2115		2126		2145
Dalston Kingsland				2117		2128		2147
Hackney Central				2119		2130		2149
Homerton				2121		2132		2151
Hackney Wick				2123		2134		2153
Stratford				2130		2141		2200

Key to symbols and notes – see page 102

Sundays

		SN A					
Richmond	⊖		2117			2129	2147
Kew Gardens	⊖		2120			2132	2150
Gunnersbury	⊖		2123			2135	2153
South Acton			2126			2138	2156
Acton Central			2129			2141	2159
Clapham Junction		2101		2115	2116		2131
Imperial Wharf		2105		2119	2120		2135
West Brompton		2108		2122	2123		2138
Kensington (Olympia)		2111		2125	2126		2141
Shepherd's Bush		2113		2128	2132		2143
Willesden Junction		2121	2135		2142	2147	2151
Kensal Rise			2138			2149	2207
Brondesbury Park			2140			2151	2209
Brondesbury			2142			2153	2211
West Hampstead			2144			2155	2213
Finchley Road & Frognal			2145			2156	2214
Hampstead Heath			2148			2159	2217
Gospel Oak			2150			2201	2219
Kentish Town West			2152			2203	2221
Camden Road			2155			2207	2225
Caledonian Road & Barnsbury			2158			2210	2228
Highbury & Islington			2201			2213	2231
Canonbury			2203			2215	2233
Dalston Kingsland			2205			2217	2235
Hackney Central			2207			2219	2237
Homerton			2209			2221	2239
Hackney Wick			2211			2223	2241
Stratford			2218			2230	2248

Key to symbols and notes – see page 102

Sundays

SN A

Richmond	⊖		2159				2227	
Kew Gardens	⊖		2202				2231	
Gunnersbury	⊖		2205				2234	
South Acton			2208				2237	
Acton Central			2211				2240	
Clapham Junction		2146		2201	2215	2221		2246
Imperial Wharf		2150		2205	2219	2225		2250
West Brompton		2153		2208	2222	2228		2253
Kensington (Olympia)		2156		2211	2226	2231		2256
Shepherd's Bush		2158		2213	2229	2233		2258
Willesden Junction		2208	2217	2223		2241	2246	2308
Kensal Rise			2219				2249	
Brondesbury Park			2221				2251	
Brondesbury			2223				2252	
West Hampstead			2225				2254	
Finchley Road & Frognal			2226				2256	
Hampstead Heath			2229				2258	
Gospel Oak			2231				2301	
Kentish Town West			2233				2303	
Camden Road			2237				2306	
Caledonian Road & Barnsbury			2240				2309	
Highbury & Islington			2243				2312	
Canonbury			2245				2314	
Dalston Kingsland			2247				2316	
Hackney Central			2249				2318	
Homerton			2251				2320	
Hackney Wick			2253				2322	
Stratford			2300				2327	

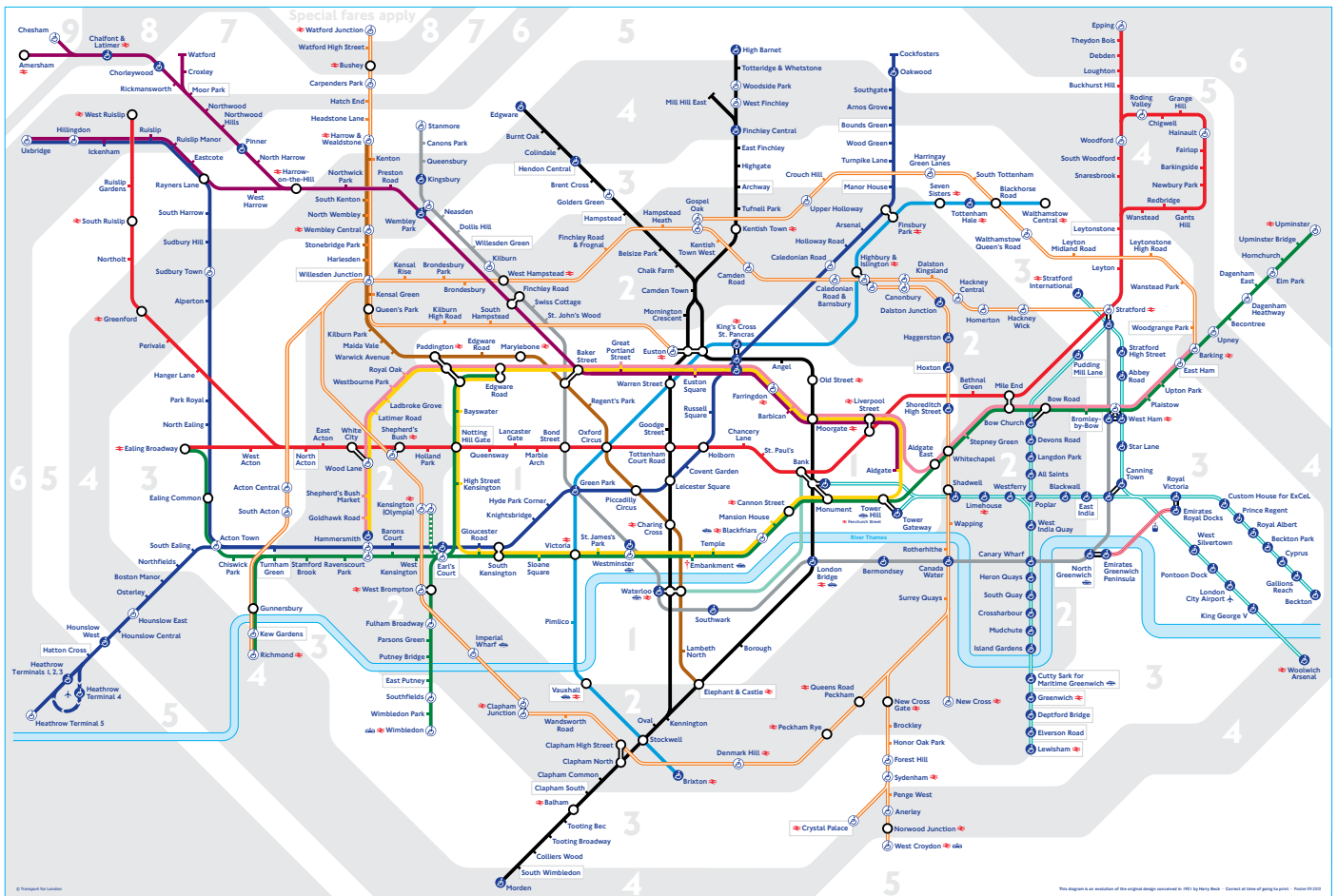
Key to symbols and notes – see page 102

## Sundays

Richmond	⊖	2300	
Kew Gardens	⊖	2303	
Gunnersbury	⊖	2306	
South Acton		2309	
Acton Central		2312	
Clapham Junction			2316
Imperial Wharf			2320
West Brompton			2323
Kensington (Olympia)			2326
Shepherd's Bush			2328
Willesden Junction		2318	2336
Kensal Rise		2320	
Brondesbury Park		2322	
Brondesbury		2324	
West Hampstead		2326	
Finchley Road & Frognal		2327	
Hampstead Heath		2330	
Gospel Oak		2332	
Kentish Town West		2334	
Camden Road		2338	
Caledonian Road & Barnsbury		2341	
Highbury & Islington		2344	
Canonbury		2346	
Dalston Kingsland		2348	
Hackney Central		2350	
Homerton		2352	
Hackney Wick		2354	
Stratford		2359	

Key to symbols and notes – see page 102

# Tube map



## Key to lines and symbols

	Bakerloo		Northern		Station in both fare zones		Tramlink
	Central		Piccadilly		Interchange stations		Airport
	Circle		Victoria		Step-free access from street to train		Emirates Air Line
	District		Waterloo & City		Step-free access from street to platform		Embarkment
	Hammersmith & City		DLR		National Rail	Bakerloo and Northern line trains will not stop at this station from early January 2014 until early November 2014	
	Jubilee		London Overground		Riverboat services		
	Metropolitan		Emirates Air Line				

## Mondays to Fridays

SN J

Stratford				0547			0605
Hackney Wick				0550			0608
Homerton				0553			0611
Hackney Central				0555			0613
Dalston Kingsland				0557			0615
Canonbury				0559			0617
Highbury & Islington				0601			0619
Caledonian Road & Barnsbury				0603			0621
Camden Road				0607			0625
Kentish Town West				0609			0627
Gospel Oak				0612			0630
Hampstead Heath				0614			0632
Finchley Road & Frognal				0616			0634
West Hampstead				0618			0636
Brondesbury				0620			0638
Brondesbury Park				0621			0639
Kensal Rise				0623			0641
Willesden Junction	0601		0609	0628	0633	0641	0646
Shepherd's Bush	0607	0621			0639		0653
Kensington (Olympia)	0609	0624			0641		0655
West Brompton	0612	0627			0644		0658
Imperial Wharf	0615	0629			0647		0701
Clapham Junction	0622	0634			0653		0708
Acton Central			0614	0633		0646	
South Acton			0616	0636		0649	
Gunnersbury	⊖		0620	0639		0653	
Kew Gardens	⊖		0623	0642		0656	
Richmond	⊖		0631	0649		0704	

Key to symbols and notes – see page 102

## Mondays to Fridays

	SN J						
Stratford	0612	0620		0627	0635	0642	0650
Hackney Wick	0615	0623		0630	0638	0645	0653
Homerton	0618	0626		0633	0641	0648	0656
Hackney Central	0620	0628		0635	0643	0650	0658
Dalston Kingsland	0622	0630		0637	0645	0652	0700
Canonbury	0624	0632		0639	0647	0654	0702
Highbury & Islington	0626	0634		0641	0649	0656	0704
Caledonian Road & Barnsbury	0628	0636		0643	0651	0658	0706
Camden Road	0632	0640		0647	0655	0702	0710
Kentish Town West	0634	0642		0649	0657	0704	0712
Gospel Oak	0637	0645		0652	0700	0707	0715
Hampstead Heath	0639	0647		0654	0702	0709	0717
Finchley Road & Frognal	0641	0649		0656	0704	0711	0719
West Hampstead	0643	0651		0658	0706	0713	0721
Brondesbury	0645	0653		0700	0708	0715	0723
Brondesbury Park	0646	0654		0701	0709	0716	0724
Kensal Rise	0648	0656		0703	0711	0718	0726
Willesden Junction	0652	0701		0708	0716	0723	0731
Shepherd's Bush		0708	0720		0724		0739
Kensington (Olympia)		0710	0723		0726		0741
West Brompton		0713	0726		0729		0743
Imperial Wharf		0716	0728		0732		0746
Clapham Junction		0723	0733		0740		0754
Acton Central	0658			0713		0728	
South Acton	0701			0716		0730	
Gunnersbury	⊖ 0704			0720		0733	
Kew Gardens	⊖ 0707			0723		0736	
Richmond	⊖ 0714			0729		0744	

Key to symbols and notes – see page 102

## Mondays to Fridays

			SN J	SN K			
Stratford	0657	0702			0710	0717	0727
Hackney Wick	0700	0706			0713	0720	0730
Homerton	0703	0709			0716	0723	0733
Hackney Central	0705	0711			0718	0725	0735
Dalston Kingsland	0707	0713			0720	0727	0737
Canonbury	0709	0715			0722	0729	0739
Highbury & Islington	0711	0717			0725	0732	0742
Caledonian Road & Barnsbury	0713	0719			0727	0734	0744
Camden Road	0717	0723			0730	0737	0747
Kentish Town West	0719	0725			0733	0740	0750
Gospel Oak	0722	0727			0736	0743	0753
Hampstead Heath	0724	0729			0738	0745	0755
Finchley Road & Frognal	0726	0731			0740	0747	0757
West Hampstead	0728	0733			0742	0749	0759
Brondesbury	0730	0735			0744	0750	0801
Brondesbury Park	0731	0736			0745	0752	0802
Kensal Rise	0733	0738			0747	0754	0804
Willesden Junction	0738	0743			0752	0801	0808
Shepherd's Bush		0750	0754	0805		0809	
Kensington (Olympia)		0752	0757	0808		0811	
West Brompton		0755	0800	0811		0812	
Imperial Wharf		0758	0803	0814		0815	
Clapham Junction		0805	0807	0818		0823	
Acton Central	0743				0757		0813
South Acton	0746				0800		0816
Gunnersbury	⊖ 0749				0804		0819
Kew Gardens	⊖ 0752				0807		0822
Richmond	⊖ 0759				0813		0830

Key to symbols and notes – see page 102



## Mondays to Fridays

		SN					SN
Stratford	0735		0742	0750	0757	0803	
Hackney Wick	0738		0745	0753	0800	0806	
Homerton	0741		0748	0756	0803	0809	
Hackney Central	0743		0750	0758	0805	0811	
Dalston Kingsland	0745		0752	0800	0807	0813	
Canonbury	0747		0754	0802	0809	0815	
Highbury & Islington	0749		0756	0804	0811	0818	
Caledonian Road & Barnsbury	0751		0758	0806	0813	0820	
Camden Road	0755		0802	0810	0817	0823	
Kentish Town West	0757		0804	0812	0819	0825	
Gospel Oak	0800		0807	0815	0822	0828	
Hampstead Heath	0802		0809	0817	0824	0830	
Finchley Road & Frognal	0804		0811	0819	0826	0832	
West Hampstead	0806		0813	0821	0828	0834	
Brondesbury	0808		0815	0823	0830	0835	
Brondesbury Park	0809		0816	0824	0831	0837	
Kensal Rise	0811		0818	0826	0833	0839	
Willesden Junction	0816		0823	0831	0838	0845	
Shepherd's Bush	0823	0834		0838		0853	0907
Kensington (Olympia)	0825	0836		0840		0855	0909
West Brompton	0828	0839		0843		0858	0912
Imperial Wharf	0831	0842		0846		0901	0915
Clapham Junction	0838	0846		0854		0908	0920
Acton Central			0828		0843		
South Acton			0830		0846		
Gunnersbury	⊖		0833		0851		
Kew Gardens	⊖		0836		0854		
Richmond	⊖		0843		0858		

Key to symbols and notes – see page 102

## Mondays to Fridays

	T			SN L		SN	
Stratford		0812	0820		0827	0835	
Hackney Wick		0815	0823		0830	0838	
Homerton		0818	0826		0833	0841	
Hackney Central		0820	0828		0835	0843	
Dalston Kingsland		0822	0830		0837	0845	
Canonbury		0824	0832		0839	0847	
Highbury & Islington		0826	0834		0841	0849	
Caledonian Road & Barnsbury		0828	0836		0843	0851	
Camden Road		0832	0840		0847	0855	
Kentish Town West		0834	0842		0849	0857	
Gospel Oak		0837	0845		0852	0900	
Hampstead Heath	0834	0839	0847		0854	0902	
Finchley Road & Frognal	0836	0841	0849		0856	0904	
West Hampstead	0838	0843	0851		0858	0907	
Brondesbury	0840	0845	0853		0900	0908	
Brondesbury Park	0841	0846	0854		0901	0909	
Kensal Rise	0843	0848	0856		0903	0911	
Willesden Junction	0900	0853	0901		0908	0916	
Shepherd's Bush			0909	0919		0924	0933
Kensington (Olympia)			0911	0922		0926	0935
West Brompton			0914	0924		0928	0937
Imperial Wharf			0917	0927		0931	0940
Clapham Junction			0924	0931		0938	0945
Acton Central		0858			0913		
South Acton		0900			0916		
Gunnersbury	⊖	0903			0919		
Kew Gardens	⊖	0906			0922		
Richmond	⊖	0913			0928		

Key to symbols and notes – see page 102

## Mondays to Fridays

	SN J						
Stratford	0842	0850		0857	0905	0912	0920
Hackney Wick	0845	0853		0900	0908	0915	0923
Homerton	0848	0856		0903	0911	0918	0926
Hackney Central	0850	0858		0905	0913	0920	0928
Dalston Kingsland	0852	0900		0907	0915	0922	0930
Canonbury	0854	0902		0909	0917	0924	0932
Highbury & Islington	0856	0904		0911	0919	0926	0934
Caledonian Road & Barnsbury	0858	0906		0913	0921	0928	0936
Camden Road	0902	0910		0917	0925	0932	0940
Kentish Town West	0904	0912		0919	0927	0934	0942
Gospel Oak	0907	0915		0922	0930	0937	0945
Hampstead Heath	0909	0917		0924	0932	0939	0947
Finchley Road & Frognal	0911	0919		0926	0934	0941	0949
West Hampstead	0913	0921		0928	0936	0943	0951
Brondesbury	0915	0923		0930	0938	0945	0953
Brondesbury Park	0916	0924		0931	0939	0946	0954
Kensal Rise	0918	0926		0933	0941	0948	0956
Willesden Junction	0923	0931		0938	0946	0953	1001
Shepherd's Bush		0938	0944		0954		1009
Kensington (Olympia)		0940	0947		0956		1012
West Brompton		0943	0950		0958		1014
Imperial Wharf		0946	0952		1001		1017
Clapham Junction		0953	0957		1008		1024
Acton Central	0929			0943		0958	
South Acton	0932			0946		1001	
Gunnersbury	⊖ 0935			0949		1006	
Kew Gardens	⊖ 0938			0952		1009	
Richmond	⊖ 0944			0957		1015	

Key to symbols and notes – see page 102

## Mondays to Fridays

SN L

Stratford		0927	0935	0942	0950	0957	1005
Hackney Wick		0930	0938	0945	0953	1000	1009
Homerton		0933	0941	0948	0956	1003	1012
Hackney Central		0935	0943	0950	0958	1005	1014
Dalston Kingsland		0937	0945	0952	1000	1007	1016
Canonbury		0939	0947	0954	1002	1009	1018
Highbury & Islington		0941	0949	0956	1004	1011	1020
Caledonian Road & Barnsbury		0943	0951	0958	1006	1013	1022
Camden Road		0947	0955	1002	1010	1017	1026
Kentish Town West		0949	0957	1004	1012	1019	1028
Gospel Oak		0952	1000	1007	1015	1022	1030
Hampstead Heath		0954	1002	1009	1017	1024	1032
Finchley Road & Frognal		0956	1004	1011	1019	1026	1034
West Hampstead		0958	1006	1013	1021	1028	1036
Brondesbury		1000	1008	1015	1023	1030	1038
Brondesbury Park		1001	1009	1016	1024	1031	1039
Kensal Rise		1003	1011	1018	1026	1033	1041
Willesden Junction		1008	1017	1022	1032	1038	1046
Shepherd's Bush	1021		1026		1039		1053
Kensington (Olympia)	1024		1029		1041		1055
West Brompton	1027		1030		1043		1057
Imperial Wharf	1029		1033		1046		1100
Clapham Junction	1034		1040		1054		1108
Acton Central		1013		1027		1043	
South Acton		1016		1030		1045	
Gunnersbury	⊖	1019		1033		1048	
Kew Gardens	⊖	1022		1036		1051	
Richmond	⊖	1028		1041		1058	

Key to symbols and notes – see page 102

## Mondays to Fridays

SN L							
Stratford	1015			1025	1035	1045	
Hackney Wick	1018			1028	1038	1048	
Homerton	1021			1031	1041	1051	
Hackney Central	1023			1033	1043	1053	
Dalston Kingsland	1025			1035	1045	1055	
Canonbury	1027			1037	1047	1057	
Highbury & Islington	1029			1039	1049	1059	
Caledonian Road & Barnsbury	1031			1041	1051	1101	
Camden Road	1035			1045	1055	1105	
Kentish Town West	1037			1047	1057	1107	
Gospel Oak	1039			1050	1100	1110	
Hampstead Heath	1042			1052	1102	1112	
Finchley Road & Frognal	1044			1054	1104	1114	
West Hampstead	1046			1056	1106	1116	
Brondesbury	1047			1058	1108	1118	
Brondesbury Park	1049			1059	1109	1119	
Kensal Rise	1051			1101	1111	1121	
Willesden Junction	1055	1101		1106	1116	1126	1131
Shepherd's Bush		1109	1119		1123		1138
Kensington (Olympia)		1111	1121		1125		1140
West Brompton		1113	1124		1127		1142
Imperial Wharf		1116	1126		1130		1145
Clapham Junction		1123	1131		1138		1152
Acton Central	1101			1111		1131	
South Acton	1104			1114		1134	
Gunnersbury	⊖ 1108			1119		1138	
Kew Gardens	⊖ 1111			1122		1141	
Richmond	⊖ 1116			1127		1146	

Key to symbols and notes – see page 102

## Mondays to Fridays

	SN L						
Stratford	1055	1105	1115			1125	1135
Hackney Wick	1058	1108	1118			1128	1138
Homerton	1101	1111	1121			1131	1141
Hackney Central	1103	1113	1123			1133	1143
Dalston Kingsland	1105	1115	1125			1135	1145
Canonbury	1107	1117	1127			1137	1147
Highbury & Islington	1109	1119	1129			1139	1149
Caledonian Road & Barnsbury	1111	1121	1131			1141	1151
Camden Road	1115	1125	1135			1145	1155
Kentish Town West	1117	1127	1137			1147	1157
Gospel Oak	1120	1130	1140			1150	1200
Hampstead Heath	1122	1132	1142			1152	1202
Finchley Road & Frognal	1124	1134	1144			1154	1204
West Hampstead	1126	1136	1146			1156	1206
Brondesbury	1128	1138	1148			1158	1208
Brondesbury Park	1129	1139	1149			1159	1209
Kensal Rise	1131	1141	1151			1201	1211
Willesden Junction	1136	1146	1156	1201		1206	1216
Shepherd's Bush		1153		1208	1220		1224
Kensington (Olympia)		1155		1210	1223		1227
West Brompton		1157		1212	1226		1229
Imperial Wharf		1200		1215	1228		1232
Clapham Junction		1208		1222	1233		1239
Acton Central	1141		1201			1211	
South Acton	1144		1204			1214	
Gunnersbury	⊖ 1148		1208			1218	
Kew Gardens	⊖ 1151		1211			1221	
Richmond	⊖ 1156		1216			1226	

Key to symbols and notes – see page 102

## Mondays to Fridays

							SN L
Stratford	1145		1155	1205	1215		
Hackney Wick	1148		1158	1208	1218		
Homerton	1151		1201	1211	1221		
Hackney Central	1153		1203	1213	1223		
Dalston Kingsland	1155		1205	1215	1225		
Canonbury	1157		1207	1217	1227		
Highbury & Islington	1159		1209	1219	1229		
Caledonian Road & Barnsbury	1201		1211	1221	1231		
Camden Road	1205		1215	1225	1235		
Kentish Town West	1207		1217	1227	1237		
Gospel Oak	1210		1220	1230	1240		
Hampstead Heath	1212		1222	1232	1242		
Finchley Road & Frognal	1214		1224	1234	1244		
West Hampstead	1216		1226	1236	1246		
Brondesbury	1218		1228	1238	1248		
Brondesbury Park	1219		1229	1239	1249		
Kensal Rise	1221		1231	1241	1251		
Willesden Junction	1226	1231	1236	1246	1256	1301	
Shepherd's Bush		1238		1253		1308	1320
Kensington (Olympia)		1240		1255		1310	1322
West Brompton		1242		1257		1312	1325
Imperial Wharf		1245		1300		1315	1328
Clapham Junction		1252		1308		1322	1333
Acton Central	1231		1241		1301		
South Acton	1234		1244		1304		
Gunnersbury	⊖ 1238		1248		1308		
Kew Gardens	⊖ 1241		1251		1311		
Richmond	⊖ 1246		1256		1316		

Key to symbols and notes – see page 102

## Mondays to Fridays

Stratford	1225	1235	1245		1255	1305	1315
Hackney Wick	1228	1238	1248		1258	1308	1318
Homerton	1231	1241	1251		1301	1311	1321
Hackney Central	1233	1243	1253		1303	1313	1323
Dalston Kingsland	1235	1245	1255		1305	1315	1325
Canonbury	1237	1247	1257		1307	1317	1327
Highbury & Islington	1239	1249	1259		1309	1319	1329
Caledonian Road & Barnsbury	1241	1251	1301		1311	1321	1331
Camden Road	1245	1255	1305		1315	1325	1335
Kentish Town West	1247	1257	1307		1317	1327	1337
Gospel Oak	1250	1300	1310		1320	1330	1340
Hampstead Heath	1252	1302	1312		1322	1332	1342
Finchley Road & Frognal	1254	1304	1314		1324	1334	1344
West Hampstead	1256	1306	1316		1326	1336	1346
Brondesbury	1258	1308	1318		1328	1338	1348
Brondesbury Park	1259	1309	1319		1329	1339	1349
Kensal Rise	1301	1311	1321		1331	1341	1351
Willesden Junction	1306	1316	1326	1331	1336	1346	1355
Shepherd's Bush		1324		1338		1353	
Kensington (Olympia)		1326		1340		1355	
West Brompton		1328		1342		1358	
Imperial Wharf		1331		1345		1401	
Clapham Junction		1339		1352		1408	
Acton Central	1311		1331		1341		1401
South Acton	1314		1334		1344		1404
Gunnersbury	⊖ 1318		1338		1348		1408
Kew Gardens	⊖ 1321		1341		1351		1411
Richmond	⊖ 1326		1346		1356		1416

Key to symbols and notes – see page 102



## Mondays to Fridays

SN L

Stratford			1325	1335	1345		1355
Hackney Wick			1328	1338	1348		1358
Homerton			1331	1341	1351		1401
Hackney Central			1333	1343	1353		1403
Dalston Kingsland			1335	1345	1355		1405
Canonbury			1337	1347	1357		1407
Highbury & Islington			1339	1349	1359		1409
Caledonian Road & Barnsbury			1341	1351	1401		1411
Camden Road			1345	1355	1405		1415
Kentish Town West			1347	1357	1407		1417
Gospel Oak			1350	1400	1410		1420
Hampstead Heath			1352	1402	1412		1422
Finchley Road & Frognal			1354	1404	1414		1424
West Hampstead			1356	1406	1416		1426
Brondesbury			1358	1408	1418		1428
Brondesbury Park			1359	1409	1419		1429
Kensal Rise			1401	1411	1421		1431
Willesden Junction	1401		1406	1416	1426	1431	1436
Shepherd's Bush	1408	1420		1424		1438	
Kensington (Olympia)	1410	1423		1427		1440	
West Brompton	1412	1426		1429		1442	
Imperial Wharf	1415	1429		1432		1445	
Clapham Junction	1422	1433		1439		1452	
Acton Central			1411		1431		1441
South Acton			1414		1434		1444
Gunnersbury	⊖		1418		1438		1448
Kew Gardens	⊖		1421		1441		1451
Richmond	⊖		1426		1446		1456

Key to symbols and notes – see page 102

## Mondays to Fridays

	SN L						
Stratford	1405	1415			1425	1435	1445
Hackney Wick	1408	1418			1428	1438	1448
Homerton	1411	1421			1431	1441	1451
Hackney Central	1413	1423			1433	1443	1453
Dalston Kingsland	1415	1425			1435	1445	1455
Canonbury	1417	1427			1437	1447	1457
Highbury & Islington	1419	1429			1439	1449	1459
Caledonian Road & Barnsbury	1421	1431			1441	1451	1501
Camden Road	1425	1435			1445	1455	1505
Kentish Town West	1427	1437			1447	1457	1507
Gospel Oak	1430	1440			1450	1500	1510
Hampstead Heath	1432	1442			1452	1502	1512
Finchley Road & Frognal	1434	1444			1454	1504	1514
West Hampstead	1436	1446			1456	1506	1516
Brondesbury	1438	1448			1458	1508	1518
Brondesbury Park	1439	1449			1459	1509	1519
Kensal Rise	1441	1451			1501	1511	1521
Willesden Junction	1446	1455	1500		1506	1516	1526
Shepherd's Bush	1453		1507	1522		1525	
Kensington (Olympia)	1455		1509	1524		1527	
West Brompton	1458		1512	1526		1530	
Imperial Wharf	1501		1515	1529		1533	
Clapham Junction	1508		1522	1533		1539	
Acton Central		1501			1512		1531
South Acton		1504			1514		1534
Gunnersbury	⊖	1508			1518		1538
Kew Gardens	⊖	1511			1521		1541
Richmond	⊖	1516			1526		1546

Key to symbols and notes – see page 102

## Mondays to Fridays

SN L

Stratford		1455	1505	1515			1525
Hackney Wick		1458	1508	1518			1528
Homerton		1501	1511	1521			1531
Hackney Central		1503	1513	1523			1533
Dalston Kingsland		1505	1515	1525			1535
Canonbury		1507	1517	1527			1537
Highbury & Islington		1509	1519	1529			1539
Caledonian Road & Barnsbury		1511	1521	1531			1541
Camden Road		1515	1525	1535			1545
Kentish Town West		1517	1527	1537			1547
Gospel Oak		1520	1530	1540			1550
Hampstead Heath		1522	1532	1542			1552
Finchley Road & Frognal		1524	1534	1544			1554
West Hampstead		1526	1536	1546			1556
Brondesbury		1528	1538	1548			1558
Brondesbury Park		1529	1539	1549			1559
Kensal Rise		1531	1541	1551			1601
Willesden Junction	1531	1536	1546	1556	1602		1606
Shepherd's Bush	1538		1553		1607	1620	
Kensington (Olympia)	1540		1555		1609	1623	
West Brompton	1542		1558		1612	1626	
Imperial Wharf	1545		1601		1615	1628	
Clapham Junction	1552		1608		1621	1633	
Acton Central		1541		1601			1611
South Acton		1544		1604			1614
Gunnersbury	⊖	1548		1608			1618
Kew Gardens	⊖	1551		1611			1621
Richmond	⊖	1556		1616			1627

Key to symbols and notes – see page 102

## Mondays to Fridays

		SN				SN	
Stratford	1535		1542	1550	1559		
Hackney Wick	1538		1545	1553	1602		
Homerton	1541		1548	1556	1605		
Hackney Central	1543		1550	1558	1607		
Dalston Kingsland	1545		1552	1600	1609		
Canonbury	1547		1554	1602	1611		
Highbury & Islington	1549		1556	1604	1613		
Caledonian Road & Barnsbury	1551		1558	1606	1615		
Camden Road	1555		1603	1610	1619		
Kentish Town West	1557		1606	1612	1621		
Gospel Oak	1600		1608	1615	1624		
Hampstead Heath	1602		1610	1617	1626		
Finchley Road & Frognal	1604		1612	1619	1628		
West Hampstead	1606		1614	1621	1630		
Brondesbury	1608		1615	1623	1632		
Brondesbury Park	1609		1617	1624	1633		
Kensal Rise	1611		1619	1626	1635		
Willesden Junction	1616		1623	1631	1640	1646	
Shepherd's Bush	1624			1638		1653	
Kensington (Olympia)	1627	1635		1640		1655	1704
West Brompton	1629	1637		1643		1657	1706
Imperial Wharf	1632	1640		1646		1700	1709
Clapham Junction	1638	1644		1653		1707	1713
Acton Central			1628		1645		
South Acton			1630		1648		
Gunnelsbury	⊖		1633		1651		
Kew Gardens	⊖		1636		1654		
Richmond	⊖		1642		1700		

Key to symbols and notes – see page 102

## Mondays to Fridays

	SN K						
Stratford	1612	1620		1627	1635	1642	1650
Hackney Wick	1615	1623		1630	1638	1645	1653
Homerton	1618	1626		1633	1641	1648	1656
Hackney Central	1620	1628		1635	1643	1650	1658
Dalston Kingsland	1622	1630		1637	1645	1652	1700
Canonbury	1624	1632		1639	1647	1654	1702
Highbury & Islington	1626	1634		1641	1649	1656	1704
Caledonian Road & Barnsbury	1628	1636		1643	1651	1658	1706
Camden Road	1632	1640		1647	1655	1702	1710
Kentish Town West	1634	1642		1649	1658	1704	1713
Gospel Oak	1637	1645		1652	1703	1708	1717
Hampstead Heath	1639	1647		1654	1705	1710	1719
Finchley Road & Frognal	1641	1649		1656	1707	1712	1721
West Hampstead	1643	1651		1658	1709	1714	1723
Brondesbury	1645	1652		1700	1710	1716	1725
Brondesbury Park	1646	1654		1701	1712	1717	1726
Kensal Rise	1648	1656		1703	1714	1719	1728
Willesden Junction	1653	1701		1708	1719	1724	1732
Shepherd's Bush		1708	1720		1726		1739
Kensington (Olympia)		1711	1723		1728		1741
West Brompton		1713	1726		1730		1744
Imperial Wharf		1716	1729		1733		1747
Clapham Junction		1723	1733		1740		1753
Acton Central	1658			1713		1729	
South Acton	1700			1716		1734	
Gunnersbury	⊖ 1703			1719		1739	
Kew Gardens	⊖ 1706			1722		1742	
Richmond	⊖ 1713			1728		1746	

Key to symbols and notes – see page 102

## Mondays to Fridays

	SN M					SN K	
Stratford		1657	1705	1712	1720		1727
Hackney Wick		1700	1708	1715	1723		1730
Homerton		1703	1711	1718	1726		1733
Hackney Central		1705	1713	1720	1728		1735
Dalston Kingsland		1707	1715	1722	1730		1737
Canonbury		1709	1717	1724	1732		1739
Highbury & Islington		1711	1719	1726	1735		1741
Caledonian Road & Barnsbury		1713	1721	1728	1737		1743
Camden Road		1717	1725	1732	1740		1747
Kentish Town West		1719	1727	1734	1742		1749
Gospel Oak		1723	1730	1737	1745		1752
Hampstead Heath		1725	1732	1739	1747		1754
Finchley Road & Frognal		1727	1734	1741	1749		1756
West Hampstead		1729	1736	1743	1751		1758
Brondesbury		1730	1738	1745	1753		1800
Brondesbury Park		1732	1739	1746	1754		1801
Kensal Rise		1734	1741	1748	1756		1803
Willesden Junction		1739	1746	1753	1801		1808
Shepherd's Bush	1747		1754		1809	1820	
Kensington (Olympia)	1749		1756		1811	1822	
West Brompton	1752		1759		1813	1825	
Imperial Wharf	1755		1802		1816	1828	
Clapham Junction	1759		1808		1824	1833	
Acton Central		1744		1758			1813
South Acton		1746		1800			1816
Gunnersbury	⊖	1749		1803			1819
Kew Gardens	⊖	1752		1806			1822
Richmond	⊖	1758		1813			1828

Key to symbols and notes – see page 102

## Mondays to Fridays

Stratford	1735	1742	1750	1757	1805	1812	1820
Hackney Wick	1738	1745	1753	1800	1808	1815	1823
Homerton	1741	1748	1756	1803	1811	1818	1826
Hackney Central	1743	1750	1758	1805	1813	1820	1828
Dalston Kingsland	1745	1752	1800	1807	1815	1822	1831
Canonbury	1747	1754	1802	1809	1817	1824	1832
Highbury & Islington	1749	1756	1804	1811	1819	1826	1834
Caledonian Road & Barnsbury	1751	1758	1806	1813	1821	1828	1836
Camden Road	1755	1802	1810	1817	1825	1832	1840
Kentish Town West	1758	1805	1813	1819	1827	1834	1842
Gospel Oak	1802	1808	1816	1822	1830	1837	1845
Hampstead Heath	1804	1810	1818	1824	1832	1839	1847
Finchley Road & Frognal	1806	1812	1820	1826	1834	1841	1849
West Hampstead	1808	1814	1822	1828	1836	1843	1851
Brondesbury	1809	1816	1823	1830	1838	1845	1853
Brondesbury Park	1811	1817	1825	1831	1839	1846	1854
Kensal Rise	1813	1819	1827	1833	1841	1848	1856
Willesden Junction	1818	1824	1831	1838	1846	1853	1901
Shepherd's Bush	1824		1839		1853		1908
Kensington (Olympia)	1826		1841		1855		1910
West Brompton	1829		1844		1858		1913
Imperial Wharf	1832		1847		1901		1916
Clapham Junction	1839		1853		1908		1923
Acton Central		1829		1843		1858	
South Acton		1832		1846		1901	
Gunnersbury	⊖	1838		1849		1906	
Kew Gardens	⊖	1841		1852		1909	
Richmond	⊖	1845		1858		1914	

Key to symbols and notes – see page 102

## Mondays to Fridays

SN N

Stratford		1827	1835	1842	1848	1857	1905
Hackney Wick		1830	1838	1845	1851	1900	1908
Homerton		1833	1841	1848	1854	1903	1911
Hackney Central		1835	1843	1850	1856	1905	1913
Dalston Kingsland		1837	1845	1852	1858	1907	1915
Canonbury		1839	1847	1854	1900	1909	1917
Highbury & Islington		1841	1850	1856	1902	1912	1919
Caledonian Road & Barnsbury		1843	1852	1858	1904	1914	1921
Camden Road		1847	1856	1902	1908	1917	1925
Kentish Town West		1849	1857	1905	1910	1919	1927
Gospel Oak		1852	1901	1909	1913	1924	1930
Hampstead Heath		1854	1902	1911	1915	1926	1932
Finchley Road & Frognal		1856	1904	1913	1917	1928	1934
West Hampstead		1858	1906	1915	1919	1930	1936
Brondesbury		1900	1907	1916	1921	1932	1938
Brondesbury Park		1901	1909	1918	1922	1933	1939
Kensal Rise		1903	1911	1920	1924	1935	1941
Willesden Junction		1908	1916	1925	1931	1940	1946
Shepherd's Bush	1920		1924		1938		1953
Kensington (Olympia)	1922		1926		1940		1956
West Brompton	1925		1928		1943		1958
Imperial Wharf	1927		1931		1946		2001
Clapham Junction	1932		1937		1953		2009
Acton Central		1913		1930		1945	
South Acton		1916		1932		1948	
Gunnersbury	⊖	1919		1938		1951	
Kew Gardens	⊖	1922		1941		1954	
Richmond	⊖	1929		1946		1959	

Key to symbols and notes – see page 102



## Mondays to Fridays

	SN P						
Stratford	1915			1925	1935	1945	
Hackney Wick	1918			1928	1938	1948	
Homerton	1921			1931	1941	1951	
Hackney Central	1923			1933	1943	1953	
Dalston Kingsland	1925			1935	1945	1955	
Canonbury	1927			1937	1947	1957	
Highbury & Islington	1929			1939	1949	1959	
Caledonian Road & Barnsbury	1931			1941	1951	2001	
Camden Road	1934			1945	1955	2005	
Kentish Town West	1937			1947	1957	2007	
Gospel Oak	1940			1950	2000	2010	
Hampstead Heath	1942			1952	2002	2012	
Finchley Road & Frognal	1944			1954	2004	2014	
West Hampstead	1946			1956	2006	2016	
Brondesbury	1947			1958	2008	2018	
Brondesbury Park	1949			1959	2009	2019	
Kensal Rise	1951			2001	2011	2021	
Willesden Junction	1956	2000		2007	2017	2027	2031
Shepherd's Bush		2006	2022		2026		2038
Kensington (Olympia)		2008	2024		2028		2040
West Brompton		2011	2027		2031		2042
Imperial Wharf		2014	2029		2034		2045
Clapham Junction		2021	2034		2040		2052
Acton Central	2001			2012		2032	
South Acton	2003			2015		2034	
Gunnersbury	⊖ 2009			2018		2038	
Kew Gardens	⊖ 2012			2021		2041	
Richmond	⊖ 2016			2026		2046	

Key to symbols and notes – see page 102

## Mondays to Fridays

	SN P						
Stratford	1955	2005	2015			2023	2035
Hackney Wick	1958	2008	2018			2026	2038
Homerton	2001	2011	2021			2029	2041
Hackney Central	2003	2013	2023			2031	2043
Dalston Kingsland	2005	2015	2025			2033	2045
Canonbury	2007	2017	2027			2035	2047
Highbury & Islington	2009	2019	2029			2037	2049
Caledonian Road & Barnsbury	2011	2021	2031			2039	2051
Camden Road	2015	2025	2035			2042	2055
Kentish Town West	2017	2027	2037			2045	2057
Gospel Oak	2020	2030	2040			2050	2100
Hampstead Heath	2022	2032	2042			2052	2102
Finchley Road & Frognal	2024	2034	2044			2054	2104
West Hampstead	2026	2036	2046			2056	2106
Brondesbury	2028	2038	2048			2057	2108
Brondesbury Park	2029	2039	2049			2059	2109
Kensal Rise	2031	2041	2051			2101	2111
Willesden Junction	2037	2046	2057	2101		2106	2116
Shepherd's Bush		2053		2107	2120		2124
Kensington (Olympia)		2055		2109	2122		2126
West Brompton		2058		2112	2124		2128
Imperial Wharf		2101		2115	2127		2131
Clapham Junction		2108		2122	2132		2137
Acton Central	2042		2103			2111	
South Acton	2044		2105			2113	
Gunnersbury	⊖ 2050		2108			2118	
Kew Gardens	⊖ 2053		2111			2121	
Richmond	⊖ 2058		2116			2126	

Key to symbols and notes – see page 102

## Mondays to Fridays

							SN P
Stratford	2045		2100		2115		
Hackney Wick	2048		2103		2118		
Homerton	2051		2106		2121		
Hackney Central	2053		2108		2123		
Dalston Kingsland	2055		2110		2125		
Canonbury	2057		2112		2127		
Highbury & Islington	2059		2115		2129		
Caledonian Road & Barnsbury	2101		2117		2131		
Camden Road	2105		2120		2135		
Kentish Town West	2107		2122		2137		
Gospel Oak	2110		2124		2140		
Hampstead Heath	2112		2127		2142		
Finchley Road & Frognal	2114		2129		2144		
West Hampstead	2116		2131		2146		
Brondesbury	2118		2133		2148		
Brondesbury Park	2119		2134		2149		
Kensal Rise	2121		2136		2151		
Willesden Junction	2126	2131	2141	2146	2157	2201	
Shepherd's Bush		2138		2153		2207	2219
Kensington (Olympia)		2140		2155		2209	2221
West Brompton		2142		2158		2212	2224
Imperial Wharf		2145		2201		2215	2227
Clapham Junction		2152		2208		2222	2231
Acton Central	2131		2146		2202		
South Acton	2134		2149		2204		
Gunnersbury	⊖ 2138		2153		2208		
Kew Gardens	⊖ 2141		2156		2211		
Richmond	⊖ 2146		2200		2216		

Key to symbols and notes – see page 102

## Mondays to Fridays

	SN J						
Stratford	2130		2145			2200	2215
Hackney Wick	2133		2148			2203	2218
Homerton	2136		2151			2206	2221
Hackney Central	2138		2153			2208	2223
Dalston Kingsland	2140		2155			2210	2225
Canonbury	2142		2157			2212	2227
Highbury & Islington	2144		2159			2215	2229
Caledonian Road & Barnsbury	2146		2201			2217	2231
Camden Road	2150		2205			2220	2235
Kentish Town West	2152		2207			2222	2237
Gospel Oak	2155		2210			2225	2240
Hampstead Heath	2157		2212			2227	2242
Finchley Road & Frognal	2159		2214			2229	2244
West Hampstead	2201		2216			2231	2246
Brondesbury	2203		2218			2233	2248
Brondesbury Park	2204		2219			2234	2249
Kensal Rise	2206		2221			2236	2251
Willesden Junction	2210	2216	2227	2231		2241	2256
Shepherd's Bush		2225		2237	2252		
Kensington (Olympia)		2227		2239	2254		
West Brompton		2229		2242	2257		
Imperial Wharf		2232		2245	2259		
Clapham Junction		2238		2252	2305		
Acton Central	2216		2232			2246	2301
South Acton	2219		2234			2249	2304
Gunnersbury	⊖ 2223		2238			2253	2308
Kew Gardens	⊖ 2226		2241			2256	2311
Richmond	⊖ 2231		2246			2301	2316

Key to symbols and notes – see page 102

## Mondays to Fridays

			SN K		SN J		
Stratford			2230	2245			2300
Hackney Wick			2233	2248			2303
Homerton			2236	2251			2306
Hackney Central			2238	2253			2308
Dalston Kingsland			2240	2255			2310
Canonbury			2242	2257			2312
Highbury & Islington			2244	2259			2314
Caledonian Road & Barnsbury			2246	2301			2316
Camden Road			2250	2305			2320
Kentish Town West			2252	2307			2322
Gospel Oak			2255	2310			2325
Hampstead Heath			2257	2312			2327
Finchley Road & Frognal			2259	2314			2329
West Hampstead			2302	2316			2331
Brondesbury			2304	2318			2333
Brondesbury Park			2305	2319			2334
Kensal Rise			2307	2321			2336
Willesden Junction	2301		2312	2326	2331		2341
Shepherd's Bush	2307	2321			2337	2355	
Kensington (Olympia)	2309	2323			2339	2357	
West Brompton	2312	2327			2342	0002	
Imperial Wharf	2315	2330			2345	0003	
Clapham Junction	2322	2335			2352	0007	
Acton Central			2317	2331			2346
South Acton			2320	2334			2349
Gunnersbury	⊖		2323	2338			2352
Kew Gardens	⊖		2326	2341			2355
Richmond	⊖		2331	2346			2359

Key to symbols and notes – see page 102

## Mondays to Fridays

Stratford	2315	2330	2345
Hackney Wick	2318	2333	2348
Homerton	2321	2336	2351
Hackney Central	2323	2338	2353
Dalston Kingsland	2325	2340	2355
Canonbury	2327	2342	2357
Highbury & Islington	2329	2344	2359
Caledonian Road & Barnsbury	2331	2346	0002
Camden Road	2335	2350	0005
Kentish Town West	2337		0007
Gospel Oak	2340		0010
Hampstead Heath	2342		0012
Finchley Road & Frognal	2344		0014
West Hampstead	2346		0016
Brondesbury	2348		0018
Brondesbury Park	2349		0019
Kensal Rise	2351		0021
Willesden Junction	2356		0030
Shepherd's Bush			
Kensington (Olympia)			
West Brompton			
Imperial Wharf			
Clapham Junction			
Acton Central	0002		
South Acton	0005		
Gunnersbury	⊖ 0010		
Kew Gardens	⊖ 0013		
Richmond	⊖ 0021		

Key to symbols and notes – see page 102

## Saturdays

## SN Q

Stratford				0542		0555	0605
Hackney Wick				0545		0558	0608
Homerton				0548		0601	0611
Hackney Central				0550		0603	0613
Dalston Kingsland				0552		0605	0615
Canonbury				0554		0607	0617
Highbury & Islington				0556		0609	0619
Caledonian Road & Barnsbury				0558		0611	0621
Camden Road				0602		0615	0625
Kentish Town West				0607		0617	0627
Gospel Oak				0611		0620	0630
Hampstead Heath				0613		0622	0632
Finchley Road & Frognal				0615		0624	0634
West Hampstead				0617		0626	0636
Brondesbury				0619		0628	0638
Brondesbury Park				0620		0629	0639
Kensal Rise				0622		0631	0641
Willesden Junction	0602		0606	0626	0631	0636	0646
Shepherd's Bush	0608	0620			0637		0653
Kensington (Olympia)	0610	0623			0639		0656
West Brompton	0613	0626			0642		0658
Imperial Wharf	0616	0628			0645		0701
Clapham Junction	0622	0633			0652		0708
Acton Central			0611	0631		0641	
South Acton			0614	0634		0644	
Gunnersbury	⊖		0618	0637		0647	
Kew Gardens	⊖		0621	0640		0650	
Richmond	⊖		0629	0646		0656	

Key to symbols and notes – see page 102

## Saturdays

## SN Q

Stratford	0615			0625	0635	0645	
Hackney Wick	0618			0628	0638	0648	
Homerton	0621			0631	0641	0651	
Hackney Central	0623			0633	0643	0653	
Dalston Kingsland	0625			0635	0645	0655	
Canonbury	0627			0637	0647	0657	
Highbury & Islington	0629			0639	0649	0659	
Caledonian Road & Barnsbury	0631			0641	0651	0701	
Camden Road	0635			0645	0655	0705	
Kentish Town West	0637			0647	0657	0707	
Gospel Oak	0640			0650	0700	0710	
Hampstead Heath	0642			0652	0702	0712	
Finchley Road & Frognal	0644			0654	0704	0714	
West Hampstead	0646			0656	0706	0716	
Brondesbury	0648			0658	0708	0718	
Brondesbury Park	0649			0659	0709	0719	
Kensal Rise	0651			0701	0711	0721	
Willesden Junction	0656	0701		0706	0716	0726	0731
Shepherd's Bush		0708	0722		0726		0738
Kensington (Olympia)		0710	0725		0729		0740
West Brompton		0712	0728		0732		0742
Imperial Wharf		0715	0730		0735		0745
Clapham Junction		0722	0735		0741		0752
Acton Central	0701			0711		0731	
South Acton	0704			0714		0734	
Gunnersbury	⊖ 0707			0717		0737	
Kew Gardens	⊖ 0710			0720		0740	
Richmond	⊖ 0716			0726		0746	

Key to symbols and notes – see page 102



## Saturdays

	SN L						
Stratford	0655	0705	0715			0725	0735
Hackney Wick	0658	0708	0718			0728	0738
Homerton	0701	0711	0721			0731	0741
Hackney Central	0703	0713	0723			0733	0743
Dalston Kingsland	0705	0715	0725			0735	0745
Canonbury	0707	0717	0727			0737	0747
Highbury & Islington	0709	0719	0729			0739	0749
Caledonian Road & Barnsbury	0711	0721	0731			0741	0751
Camden Road	0715	0725	0735			0745	0755
Kentish Town West	0717	0727	0737			0747	0757
Gospel Oak	0720	0730	0740			0750	0800
Hampstead Heath	0722	0732	0742			0752	0802
Finchley Road & Frognal	0724	0734	0744			0754	0804
West Hampstead	0726	0736	0746			0756	0806
Brondesbury	0728	0738	0748			0758	0808
Brondesbury Park	0729	0739	0749			0759	0809
Kensal Rise	0731	0741	0751			0801	0811
Willesden Junction	0736	0746	0756	0801		0806	0816
Shepherd's Bush		0753		0808	0819		0824
Kensington (Olympia)		0756		0810	0822		0826
West Brompton		0758		0812	0825		0829
Imperial Wharf		0801		0815	0827		0832
Clapham Junction		0808		0822	0833		0838
Acton Central	0741		0801			0811	
South Acton	0744		0804			0814	
Gunnersbury	⊖ 0748		0808			0818	
Kew Gardens	⊖ 0751		0811			0821	
Richmond	⊖ 0756		0816			0826	

Key to symbols and notes – see page 102

## Saturdays

SN L

Stratford	0745		0755	0805	0815		
Hackney Wick	0748		0758	0808	0818		
Homerton	0751		0801	0811	0821		
Hackney Central	0753		0803	0813	0823		
Dalston Kingsland	0755		0805	0815	0825		
Canonbury	0757		0807	0817	0827		
Highbury & Islington	0759		0809	0819	0829		
Caledonian Road & Barnsbury	0801		0811	0821	0831		
Camden Road	0805		0815	0825	0835		
Kentish Town West	0807		0817	0827	0837		
Gospel Oak	0810		0820	0830	0840		
Hampstead Heath	0812		0822	0832	0842		
Finchley Road & Frognal	0814		0824	0834	0844		
West Hampstead	0816		0826	0836	0846		
Brondesbury	0818		0828	0838	0848		
Brondesbury Park	0819		0829	0839	0849		
Kensal Rise	0821		0831	0841	0851		
Willesden Junction	0826	0831	0836	0846	0856	0901	
Shepherd's Bush		0838		0853		0907	0920
Kensington (Olympia)		0840		0856		0909	0923
West Brompton		0842		0858		0912	0926
Imperial Wharf		0845		0901		0915	0928
Clapham Junction		0852		0908		0922	0933
Acton Central	0831		0841		0901		
South Acton	0834		0844		0904		
Gunnersbury	⊖ 0838		0848		0908		
Kew Gardens	⊖ 0841		0851		0911		
Richmond	⊖ 0846		0856		0916		

Key to symbols and notes – see page 102

## Saturdays

Stratford	0825	0835	0845		0855	0905	0915
Hackney Wick	0828	0838	0848		0858	0908	0918
Homerton	0831	0841	0851		0901	0911	0921
Hackney Central	0833	0843	0853		0903	0913	0923
Dalston Kingsland	0835	0845	0855		0905	0915	0925
Canonbury	0837	0847	0857		0907	0917	0927
Highbury & Islington	0839	0849	0859		0909	0919	0929
Caledonian Road & Barnsbury	0841	0851	0901		0911	0921	0931
Camden Road	0845	0855	0905		0915	0925	0935
Kentish Town West	0847	0857	0907		0917	0927	0937
Gospel Oak	0850	0901	0910		0920	0930	0940
Hampstead Heath	0852	0903	0912		0922	0932	0942
Finchley Road & Frognal	0854	0905	0914		0924	0934	0944
West Hampstead	0856	0907	0916		0926	0936	0946
Brondesbury	0858	0908	0918		0928	0938	0948
Brondesbury Park	0859	0910	0919		0929	0939	0949
Kensal Rise	0901	0912	0921		0931	0941	0951
Willesden Junction	0906	0916	0926	0931	0936	0946	0956
Shepherd's Bush		0924		0937		0953	
Kensington (Olympia)		0927		0939		0955	
West Brompton		0930		0942		0958	
Imperial Wharf		0933		0945		1001	
Clapham Junction		0939		0952		1008	
Acton Central	0911		0931		0941		1001
South Acton	0914		0934		0944		1004
Gunnersbury	⊖ 0918		0938		0948		1008
Kew Gardens	⊖ 0921		0941		0951		1011
Richmond	⊖ 0926		0946		0956		1016

Key to symbols and notes – see page 102

## Saturdays

SN L

Stratford			0925	0935	0945		0955
Hackney Wick			0928	0938	0948		0958
Homerton			0931	0941	0951		1001
Hackney Central			0933	0943	0953		1003
Dalston Kingsland			0935	0945	0955		1005
Canonbury			0937	0947	0957		1007
Highbury & Islington			0939	0949	0959		1009
Caledonian Road & Barnsbury			0941	0951	1001		1011
Camden Road			0945	0955	1005		1015
Kentish Town West			0947	0957	1007		1017
Gospel Oak			0950	1000	1010		1020
Hampstead Heath			0952	1002	1012		1022
Finchley Road & Frognal			0954	1004	1014		1024
West Hampstead			0956	1006	1016		1026
Brondesbury			0958	1008	1018		1028
Brondesbury Park			0959	1009	1019		1029
Kensal Rise			1001	1011	1021		1031
Willesden Junction	1001		1006	1016	1026	1031	1036
Shepherd's Bush	1008	1020		1024		1038	
Kensington (Olympia)	1010	1023		1027		1040	
West Brompton	1012	1026		1030		1042	
Imperial Wharf	1015	1028		1033		1045	
Clapham Junction	1022	1033		1039		1052	
Acton Central			1011		1031		1041
South Acton			1014		1034		1044
Gunnersbury	⊖		1018		1038		1048
Kew Gardens	⊖		1021		1041		1051
Richmond	⊖		1026		1046		1056

Key to symbols and notes – see page 102

## Saturdays

		SN L					
Stratford	1005	1015			1025	1035	1045
Hackney Wick	1008	1018			1028	1038	1048
Homerton	1011	1021			1031	1041	1051
Hackney Central	1013	1023			1033	1043	1053
Dalston Kingsland	1015	1025			1035	1045	1055
Canonbury	1017	1027			1037	1047	1057
Highbury & Islington	1019	1029			1039	1049	1059
Caledonian Road & Barnsbury	1021	1031			1041	1051	1101
Camden Road	1025	1035			1045	1055	1105
Kentish Town West	1027	1037			1047	1057	1107
Gospel Oak	1030	1039			1050	1100	1110
Hampstead Heath	1032	1041			1052	1102	1112
Finchley Road & Frognal	1034	1043			1054	1104	1114
West Hampstead	1036	1045			1056	1106	1116
Brondesbury	1038	1047			1058	1108	1118
Brondesbury Park	1039	1048			1059	1109	1119
Kensal Rise	1041	1050			1101	1111	1121
Willesden Junction	1046	1054	1101		1106	1116	1126
Shepherd's Bush	1053		1107	1119		1123	
Kensington (Olympia)	1056		1109	1122		1126	
West Brompton	1058		1112	1125		1129	
Imperial Wharf	1101		1115	1127		1132	
Clapham Junction	1108		1122	1133		1139	
Acton Central		1100			1111		1131
South Acton		1104			1114		1134
Gunnelsbury	⊖	1108			1118		1138
Kew Gardens	⊖	1111			1121		1141
Richmond	⊖	1116			1126		1146

Key to symbols and notes – see page 102

## Saturdays

SN K

Stratford		1055	1105	1115				
Hackney Wick		1058	1108	1118				
Homerton		1101	1111	1121				
Hackney Central		1103	1113	1123				
Dalston Kingsland		1105	1115	1125				
Canonbury		1107	1117	1127				
Highbury & Islington		1109	1119	1129				
Caledonian Road & Barnsbury		1111	1121	1131				
Camden Road		1115	1125	1135				
Kentish Town West		1117	1127	1137				
Gospel Oak		1120	1130	1140	then at the same time past each hour until			
Hampstead Heath		1122	1132	1142				
Finchley Road & Frognal		1124	1134	1144				
West Hampstead		1126	1136	1146				
Brondesbury		1128	1138	1148				
Brondesbury Park		1129	1139	1149				
Kensal Rise		1131	1141	1151				
Willesden Junction	1131	1136	1146	1156			1901	
Shepherd's Bush	1137		1153				1908	1920
Kensington (Olympia)	1139		1156				1910	1922
West Brompton	1142		1158			1912	1925	
Imperial Wharf	1145		1201			1915	1927	
Clapham Junction	1152		1208			1922	1932	
Acton Central		1141		1201				
South Acton		1144		1204				
Gunnelsbury	⊖	1148		1208				
Kew Gardens	⊖	1151		1211				
Richmond	⊖	1156		1217				

Key to symbols and notes – see page 102

## Saturdays

SN J

Stratford	1825	1835	1845		1855	1905	
Hackney Wick	1828	1838	1848		1858	1908	
Homerton	1831	1841	1851		1901	1911	
Hackney Central	1833	1843	1853		1903	1913	
Dalston Kingsland	1835	1845	1855		1905	1915	
Canonbury	1837	1847	1857		1907	1917	
Highbury & Islington	1839	1849	1859		1909	1919	
Caledonian Road & Barnsbury	1841	1851	1901		1911	1921	
Camden Road	1845	1855	1905		1915	1925	
Kentish Town West	1847	1857	1907		1917	1927	
Gospel Oak	1850	1900	1910		1920	1930	
Hampstead Heath	1852	1902	1912		1922	1932	
Finchley Road & Frognal	1854	1904	1914		1924	1934	
West Hampstead	1856	1906	1916		1926	1936	
Brondesbury	1858	1908	1918		1928	1938	
Brondesbury Park	1859	1909	1919		1929	1939	
Kensal Rise	1901	1911	1921		1931	1941	
Willesden Junction	1906	1916	1926	1931	1936	1946	
Shepherd's Bush		1924		1937		1953	1958
Kensington (Olympia)		1926		1939		1956	2001
West Brompton		1929		1942		1958	2003
Imperial Wharf		1932		1945		2001	2006
Clapham Junction		1938		1952		2008	2010
Acton Central	1911		1931		1941		
South Acton	1914		1934		1944		
Gunnersbury	⊖ 1918		1938		1948		
Kew Gardens	⊖ 1921		1941		1951		
Richmond	⊖ 1926		1946		1956		

Key to symbols and notes – see page 102

## Saturdays

SN K

Stratford	1915			1925	1935	1945	
Hackney Wick	1918			1928	1938	1948	
Homerton	1921			1931	1941	1951	
Hackney Central	1923			1933	1943	1953	
Dalston Kingsland	1925			1935	1945	1955	
Canonbury	1927			1937	1947	1957	
Highbury & Islington	1929			1939	1949	1959	
Caledonian Road & Barnsbury	1931			1941	1951	2001	
Camden Road	1935			1945	1955	2005	
Kentish Town West	1937			1947	1957	2007	
Gospel Oak	1940			1950	2000	2010	
Hampstead Heath	1942			1952	2002	2012	
Finchley Road & Frognal	1944			1954	2004	2014	
West Hampstead	1946			1956	2006	2016	
Brondesbury	1948			1958	2008	2018	
Brondesbury Park	1949			1959	2009	2019	
Kensal Rise	1951			2001	2011	2021	
Willesden Junction	1956	2001		2006	2016	2026	2031
Shepherd's Bush		2008	2020		2024		2038
Kensington (Olympia)		2010	2023		2027		2040
West Brompton		2012	2026		2029		2042
Imperial Wharf		2015	2028		2032		2045
Clapham Junction		2022	2033		2039		2052
Acton Central	2001			2011		2031	
South Acton	2004			2014		2034	
Gunnersbury	⊖ 2008			2018		2038	
Kew Gardens	⊖ 2011			2021		2041	
Richmond	⊖ 2016			2026		2046	

Key to symbols and notes – see page 102



## Saturdays

	SN J						
Stratford	1955	2005		2015		2025	2035
Hackney Wick	1958	2008		2018		2028	2038
Homerton	2001	2011		2021		2031	2041
Hackney Central	2003	2013		2023		2033	2043
Dalston Kingsland	2005	2015		2025		2035	2045
Canonbury	2007	2017		2027		2037	2047
Highbury & Islington	2009	2019		2029		2039	2049
Caledonian Road & Barnsbury	2011	2021		2031		2041	2051
Camden Road	2015	2025		2035		2045	2055
Kentish Town West	2017	2027		2037		2047	2057
Gospel Oak	2020	2030		2040		2050	2100
Hampstead Heath	2022	2032		2042		2052	2102
Finchley Road & Frognal	2024	2034		2044		2054	2104
West Hampstead	2026	2036		2046		2056	2106
Brondesbury	2028	2038		2048		2058	2108
Brondesbury Park	2029	2039		2049		2059	2109
Kensal Rise	2031	2041		2051		2101	2111
Willesden Junction	2036	2046		2056	2101	2106	2116
Shepherd's Bush		2053	2109		2112		2123
Kensington (Olympia)		2056	2111		2114		2125
West Brompton		2058	2114		2117		2127
Imperial Wharf		2101	2116		2120		2130
Clapham Junction		2108	2121		2126		2138
Acton Central	2041			2101		2111	
South Acton	2044			2104		2114	
Gunnersbury	⊖ 2048			2108		2118	
Kew Gardens	⊖ 2051			2111		2121	
Richmond	⊖ 2056			2116		2126	

Key to symbols and notes – see page 102

## Saturdays

								SN J	
Stratford	2045		2100			2115			
Hackney Wick	2048		2103			2118			
Homerton	2051		2106			2121			
Hackney Central	2053		2108			2123			
Dalston Kingsland	2055		2110			2125			
Canonbury	2057		2112			2127			
Highbury & Islington	2059		2114			2129			
Caledonian Road & Barnsbury	2101		2116			2131			
Camden Road	2105		2120			2135			
Kentish Town West	2107		2122			2137			
Gospel Oak	2110		2125			2140			
Hampstead Heath	2112		2127			2142			
Finchley Road & Frognal	2114		2129			2144			
West Hampstead	2116		2131			2146			
Brondesbury	2118		2133			2148			
Brondesbury Park	2119		2134			2149			
Kensal Rise	2121		2136			2151			
Willesden Junction	2126	2131	2141	2146		2156	2201		
Shepherd's Bush		2138		2153	2210		2212		
Kensington (Olympia)		2140		2155	2212		2214		
West Brompton		2142		2157	2214		2217		
Imperial Wharf		2145		2200	2217		2220		
Clapham Junction		2152		2207	2221		2226		
Acton Central	2131		2146			2201			
South Acton	2134		2149			2204			
Gunnersbury	⊖ 2138		2152			2208			
Kew Gardens	⊖ 2141		2155			2211			
Richmond	⊖ 2146		2201			2215			

Key to symbols and notes – see page 102

## Saturdays

Stratford	2130		2145		2155	2215	
Hackney Wick	2133		2148		2158	2218	
Homerton	2136		2151		2201	2221	
Hackney Central	2138		2153		2203	2223	
Dalston Kingsland	2140		2155		2205	2225	
Canonbury	2142		2157		2207	2227	
Highbury & Islington	2144		2159		2209	2229	
Caledonian Road & Barnsbury	2146		2201		2211	2231	
Camden Road	2150		2205		2215	2235	
Kentish Town West	2152		2207		2217	2237	
Gospel Oak	2155		2210		2221	2240	
Hampstead Heath	2157		2212		2223	2242	
Finchley Road & Frognal	2159		2214		2225	2244	
West Hampstead	2201		2216		2227	2246	
Brondesbury	2203		2218		2229	2248	
Brondesbury Park	2204		2219		2230	2249	
Kensal Rise	2206		2221		2232	2251	
Willesden Junction	2211	2216	2226	2231	2239	2256	2301
Shepherd's Bush		2223		2238			2308
Kensington (Olympia)		2225		2240			2310
West Brompton		2227		2242			2312
Imperial Wharf		2230		2245			2315
Clapham Junction		2237		2252			2322
Acton Central	2216		2231		2244	2301	
South Acton	2219		2234		2247	2304	
Gunnersbury	⊖ 2222		2238		2250	2308	
Kew Gardens	⊖ 2225		2241		2253	2311	
Richmond	⊖ 2231		2245		2258	2317	

Key to symbols and notes – see page 102

## Saturdays

	SN R			SN J		
Stratford		2230	2245			2300 2315
Hackney Wick		2233	2248			2303 2318
Homerton		2236	2251			2306 2321
Hackney Central		2238	2253			2308 2323
Dalston Kingsland		2240	2255			2310 2325
Canonbury		2242	2257			2312 2327
Highbury & Islington		2244	2259			2314 2329
Caledonian Road & Barnsbury		2246	2301			2316 2331
Camden Road		2249	2305			2320 2335
Kentish Town West			2307			2322 2337
Gospel Oak			2310			2325 2340
Hampstead Heath			2312			2327 2342
Finchley Road & Frognal			2314			2329 2344
West Hampstead			2316			2331 2346
Brondesbury			2318			2333 2348
Brondesbury Park			2319			2334 2349
Kensal Rise			2321			2336 2351
Willesden Junction			2326	2331		2341 2356
Shepherd's Bush	2314			2337	2351	
Kensington (Olympia)	2316			2339	2353	
West Brompton	2319			2342	2355	
Imperial Wharf	2321			2345	2358	
Clapham Junction	2326			2351	0002	
Acton Central			2331			2346 0002
South Acton			2334			2349 0004
Gunnersbury	⊖		2338			2352 0008
Kew Gardens	⊖		2341			2355 0011
Richmond	⊖		2346			0003 0018

Key to symbols and notes – see page 102

## Saturdays

Stratford	2330	2345
Hackney Wick	2333	2348
Homerton	2336	2351
Hackney Central	2338	2353
Dalston Kingsland	2340	2355
Canonbury	2342	2357
Highbury & Islington	2344	2359
Caledonian Road & Barnsbury	2346	0002
Camden Road	2350	0005
Kentish Town West		0007
Gospel Oak		0010
Hampstead Heath		0012
Finchley Road & Frognal		0014
West Hampstead		0016
Brondesbury		0018
Brondesbury Park		0019
Kensal Rise		0021
Willesden Junction		0030
Shepherd's Bush		
Kensington (Olympia)		
West Brompton		
Imperial Wharf		
Clapham Junction		
Acton Central		
South Acton		
Gunnersbury	⊖	
Kew Gardens	⊖	
Richmond	⊖	

Key to symbols and notes – see page 102

## Sundays

	SN		SN				
Stratford							
Hackney Wick							
Homerton							
Hackney Central							
Dalston Kingsland							
Canonbury							
Highbury & Islington							
Caledonian Road & Barnsbury							
Camden Road							
Kentish Town West							
Gospel Oak							
Hampstead Heath							
Finchley Road & Frognal							
West Hampstead							
Brondesbury							
Brondesbury Park							
Kensal Rise							
Willesden Junction		0832		0856	0902	0926	0932
Shepherd's Bush	0747	0839	0851		0908		0939
Kensington (Olympia)	0749	0841	0853		0910		0941
West Brompton	0751	0843	0856		0912		0943
Imperial Wharf	0754	0846	0859		0915		0946
Clapham Junction	0758	0853	0903		0923		0954
Acton Central				0901		0931	
South Acton				0903		0934	
Gunnersbury	⊖			0908		0938	
Kew Gardens	⊖			0911		0941	
Richmond	⊖			0919		0949	

Key to symbols and notes – see page 102

## Sundays

## SN J

Stratford				0915		0927	
Hackney Wick				0918		0930	
Homerton				0921		0933	
Hackney Central				0923		0935	
Dalston Kingsland				0925		0937	
Canonbury				0927		0939	
Highbury & Islington				0929		0941	
Caledonian Road & Barnsbury				0931		0943	
Camden Road				0935		0947	
Kentish Town West				0937		0949	
Gospel Oak		0928		0940		0952	
Hampstead Heath		0929		0942		0954	
Finchley Road & Frognal		0930		0944		0956	
West Hampstead		0931		0946		0958	
Brondesbury		0933		0948		1000	
Brondesbury Park		0934		0949		1001	
Kensal Rise		0936		0951		1003	
Willesden Junction		0940	0948	0956	1002	1008	1016
Shepherd's Bush	0945		0954		1008		1024
Kensington (Olympia)	0947		0956		1010		1026
West Brompton	0950		0957		1013		1027
Imperial Wharf	0953		1000		1016		1030
Clapham Junction	0958		1008		1026		1037
Acton Central		0945		1001		1013	
South Acton		0947		1004		1016	
Gunnersbury	⊖	0950		1008		1019	
Kew Gardens	⊖	0953		1011		1022	
Richmond	⊖	1003		1016		1026	

Key to symbols and notes – see page 102

## Sundays

SN J							
Stratford	0945			0957		1020	
Hackney Wick	0948			1000		1023	
Homerton	0951			1003		1026	
Hackney Central	0953			1005		1028	
Dalston Kingsland	0955			1007		1030	
Canonbury	0957			1009		1032	
Highbury & Islington	0959			1011		1034	
Caledonian Road & Barnsbury	1001			1013		1036	
Camden Road	1005			1017		1040	
Kentish Town West	1007			1019		1042	
Gospel Oak	1010			1022		1045	
Hampstead Heath	1012			1024		1047	
Finchley Road & Frognal	1014			1026		1049	
West Hampstead	1016			1028		1051	
Brondesbury	1018			1030		1053	
Brondesbury Park	1019			1031		1054	
Kensal Rise	1021			1033		1056	
Willesden Junction	1026	1032		1038	1046	1101	1102
Shepherd's Bush		1038	1044		1054		1110
Kensington (Olympia)		1040	1047		1056		1112
West Brompton		1043	1049		1057		1114
Imperial Wharf		1046	1052		1100		1117
Clapham Junction		1054	1056		1107		1126
Acton Central	1031			1043		1106	
South Acton	1034			1046		1109	
Gunnersbury	⊖ 1038			1049		1112	
Kew Gardens	⊖ 1041			1052		1115	
Richmond	⊖ 1046			1056		1121	

Key to symbols and notes – see page 102



## Sundays

		SN J					
Stratford		1035	1045			1055	1105
Hackney Wick		1038	1048			1058	1108
Homerton		1041	1051			1101	1111
Hackney Central		1043	1053			1103	1113
Dalston Kingsland		1045	1055			1105	1115
Canonbury		1047	1057			1107	1117
Highbury & Islington		1049	1059			1109	1119
Caledonian Road & Barnsbury		1051	1101			1111	1121
Camden Road		1055	1105			1115	1125
Kentish Town West		1057	1107			1117	1127
Gospel Oak		1100	1110			1120	1130
Hampstead Heath		1102	1112			1122	1132
Finchley Road & Frognal		1104	1114			1124	1134
West Hampstead		1106	1116			1126	1136
Brondesbury		1108	1118			1128	1138
Brondesbury Park		1109	1119			1129	1139
Kensal Rise		1111	1121			1131	1141
Willesden Junction	1115	1116	1126	1132		1136	1146
Shepherd's Bush		1123		1139	1148		1153
Kensington (Olympia)		1126		1141	1150		1156
West Brompton		1128		1143	1153		1157
Imperial Wharf		1131		1146	1155		1200
Clapham Junction		1140		1154	1200		1208
Acton Central	1121		1131			1141	
South Acton	1124		1134			1144	
Gunnersbury	⊖ 1128		1138			1148	
Kew Gardens	⊖ 1131		1141			1151	
Richmond	⊖ 1138		1146			1156	

Key to symbols and notes – see page 102

## Sundays

Stratford	1115		1125		2035	2045	
Hackney Wick	1118		1128		2038	2048	
Homerton	1121		1131		2041	2051	
Hackney Central	1123		1133		2043	2053	
Dalston Kingsland	1125		1135		2045	2055	
Canonbury	1127		1137		2047	2057	
Highbury & Islington	1129		1139		2049	2059	
Caledonian Road & Barnsbury	1131		1141		2051	2101	
Camden Road	1135		1145		2055	2105	
Kentish Town West	1137		1147	then at the same time past each hour until	2057	2107	
Gospel Oak	1140		1150		2100	2110	
Hampstead Heath	1142		1152		2102	2112	
Finchley Road & Frognal	1144		1154		2104	2114	
West Hampstead	1146		1156		2106	2116	
Brondesbury	1148		1158		2108	2118	
Brondesbury Park	1149		1159		2109	2119	
Kensal Rise	1151		1201		2111	2121	
Willesden Junction	1156	1202	1206		2116	2126	2132
Shepherd's Bush		1208			2123		2139
Kensington (Olympia)		1210		2126		2141	
West Brompton		1212		2128		2144	
Imperial Wharf		1215		2131		2147	
Clapham Junction		1223		2138		2153	
Acton Central	1201		1211			2131	
South Acton	1204		1214			2134	
Gunnersbury	⊖ 1208		1218			2138	
Kew Gardens	⊖ 1211		1221			2141	
Richmond	⊖ 1216		1227			2146	

Key to symbols and notes – see page 102

## Sundays

## SN J

Stratford		2055	2105	2115		2130	2145
Hackney Wick		2058	2108	2118		2133	2148
Homerton		2101	2111	2121		2136	2151
Hackney Central		2103	2113	2123		2138	2153
Dalston Kingsland		2105	2115	2125		2140	2155
Canonbury		2107	2117	2127		2142	2157
Highbury & Islington		2109	2119	2129		2144	2159
Caledonian Road & Barnsbury		2111	2121	2131		2146	2201
Camden Road		2115	2125	2135		2150	2205
Kentish Town West		2117	2127	2137		2152	2207
Gospel Oak		2120	2130	2140		2155	2210
Hampstead Heath		2122	2132	2142		2157	2212
Finchley Road & Frognal		2124	2134	2144		2159	2214
West Hampstead		2126	2136	2146		2201	2216
Brondesbury		2128	2138	2148		2203	2218
Brondesbury Park		2129	2139	2149		2204	2219
Kensal Rise		2131	2141	2151		2206	2221
Willesden Junction		2139	2146	2157	2202	2211	2226
Shepherd's Bush	2145		2153		2208		
Kensington (Olympia)	2148		2156		2210		
West Brompton	2150		2158		2212		
Imperial Wharf	2153		2201		2215		
Clapham Junction	2158		2208		2226		
Acton Central		2144		2202		2216	2231
South Acton		2147		2204		2219	2234
Gunnersbury	⊖	2151		2208		2222	2238
Kew Gardens	⊖	2154		2211		2225	2241
Richmond	⊖	2159		2217		2231	2246

Key to symbols and notes – see page 102

## Sundays

SN J

Stratford			2200		2215	2230	
Hackney Wick			2203		2218	2233	
Homerton			2206		2221	2236	
Hackney Central			2208		2223	2238	
Dalston Kingsland			2210		2225	2240	
Canonbury			2212		2227	2242	
Highbury & Islington			2214		2229	2244	
Caledonian Road & Barnsbury			2216		2231	2246	
Camden Road			2220		2234	2250	
Kentish Town West			2222			2252	
Gospel Oak			2225			2255	
Hampstead Heath			2227			2257	
Finchley Road & Frognal			2229			2259	
West Hampstead			2231			2301	
Brondesbury			2233			2303	
Brondesbury Park			2234			2304	
Kensal Rise			2236			2306	
Willesden Junction	2232		2241	2246		2311	2318
Shepherd's Bush	2238	2246		2253			2323
Kensington (Olympia)	2240	2248		2255			2325
West Brompton	2243	2251		2257			2327
Imperial Wharf	2246	2253		2300			2330
Clapham Junction	2253	2258		2309			2339
Acton Central			2246			2316	
South Acton			2249			2319	
Gunnersbury	⊖		2252			2322	
Kew Gardens	⊖		2255			2325	
Richmond	⊖		2302			2332	

Key to symbols and notes – see page 102

## Sundays

## SN S

Stratford		2245	2305
Hackney Wick		2248	2308
Homerton		2251	2311
Hackney Central		2253	2313
Dalston Kingsland		2255	2315
Canonbury		2257	2317
Highbury & Islington		2259	2319
Caledonian Road & Barnsbury		2301	2321
Camden Road		2304	2325
Kentish Town West			2327
Gospel Oak			2330
Hampstead Heath			2332
Finchley Road & Frognal			2334
West Hampstead			2336
Brondesbury			2338
Brondesbury Park			2339
Kensal Rise			2341
Willesden Junction			2350
Shepherd's Bush	2342		
Kensington (Olympia)	2344		
West Brompton	2347		
Imperial Wharf	2349		
Clapham Junction	2354		
Acton Central			
South Acton			
Gunnersbury	⊖		
Kew Gardens	⊖		
Richmond	⊖		

Key to symbols and notes – see page 102

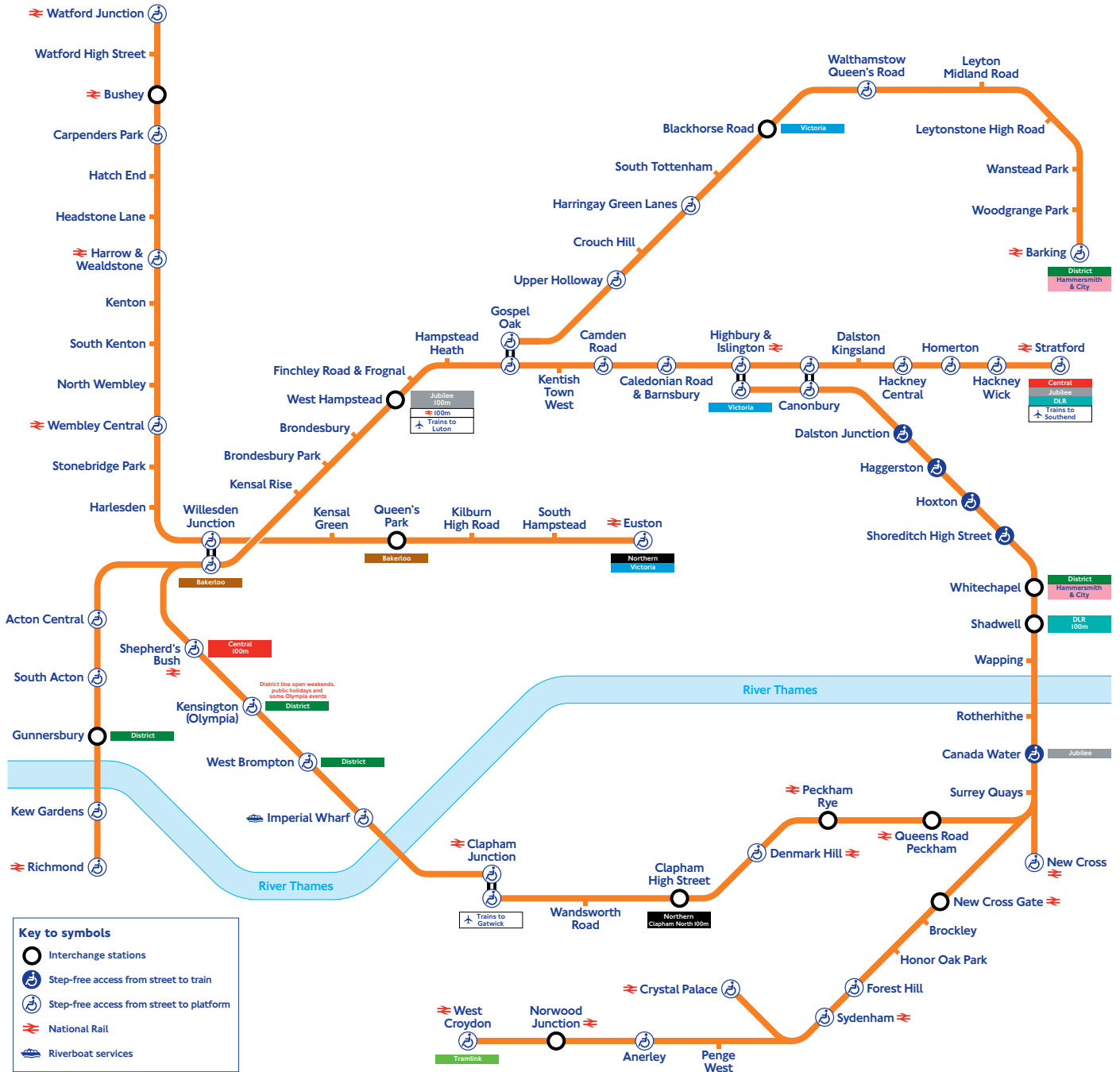
- ⊖ Frequent District line services run between these stations.  
Please see London Underground publicity for more details

All services run by London Overground unless otherwise indicated

**SN** Service run by Southern

- A** Continues to Watford Junction
- B** Starts from Balham; continues to Milton Keynes Central
- C** Continues to Milton Keynes Central
- D** Starts from Coulsdon Town; continues to Watford Junction
- E** Starts from East Croydon; continues to Milton Keynes Central
- F** Starts from East Croydon
- G** Starts from South Croydon; continues to Milton Keynes Central
- H** Starts from South Croydon; continues to Watford Junction
- J** Starts from Watford Junction
- K** Starts from Milton Keynes Central; continues to East Croydon
- L** Starts from Milton Keynes Central; continues to South Croydon
- M** Continues to Purley
- N** Starts from Milton Keynes Central; continues to Selhurst
- P** Starts from Milton Keynes Central
- Q** Starts from Watford Junction; continues to South Croydon
- R** Starts from Watford Junction; continues to Selhurst
- S** Starts from Watford Junction; continues to East Croydon
- T** Starts from Woodgrange Park

# London Overground network map



# Contact information

## London Overground Customer Services Team

Phone: **0343 222 1234\***

Textphone: **020 3031 9331**

(09:00 to 17:00 Monday to Friday)

Write to us: **Freepost RSTY-TJRK-JRUG**

**London Overground**

**Customer Services Team**

**125 Finchley Road**

**London NW3 6HY**

Email: **overgroundinfo@tfl.gov.uk**

If after contacting us you wish to take your comments further, please write to the independent statutory watchdog for transport users in and around London.

**London TravelWatch**

**Dexter House, 2 Royal Mint Court,**

**London EC3N 4QN**

**[www.londontravelwatch.org.uk](http://www.londontravelwatch.org.uk)**

The information within this leaflet is available to download from  
**[tfl.gov.uk/overground](http://tfl.gov.uk/overground)**

Information correct at time of going to print October 2013



**[tfl.gov.uk](http://tfl.gov.uk)**



24 hour travel information

**0343 222 1234\***



Sign up for email updates

**[tfl.gov.uk/emailupdates](http://tfl.gov.uk/emailupdates)**



**@LDNOverground**



National Rail Enquiries

**08457 48 49 50**

\*Service and network charges may apply. See [tfl.gov.uk/terms](http://tfl.gov.uk/terms) for details.