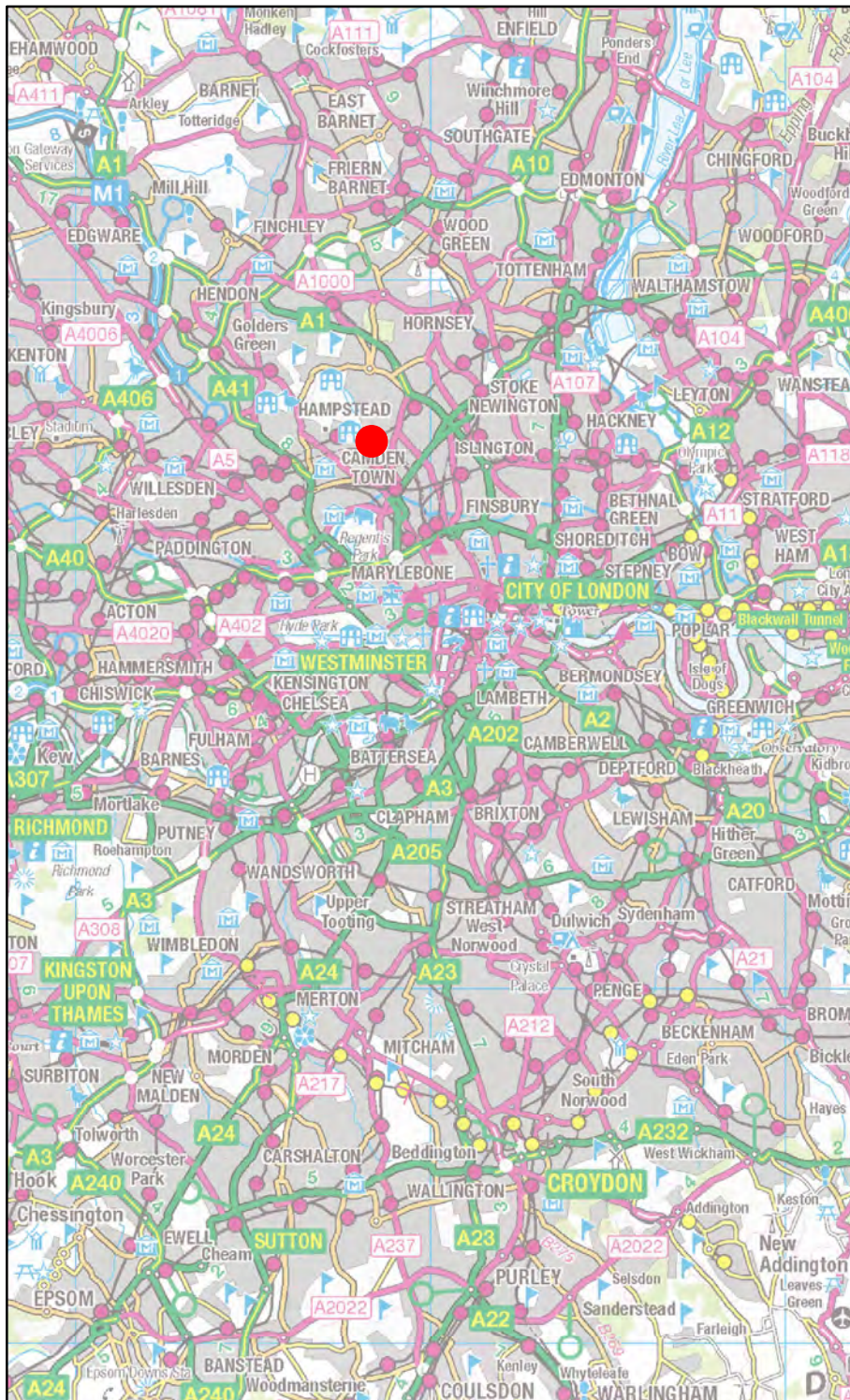
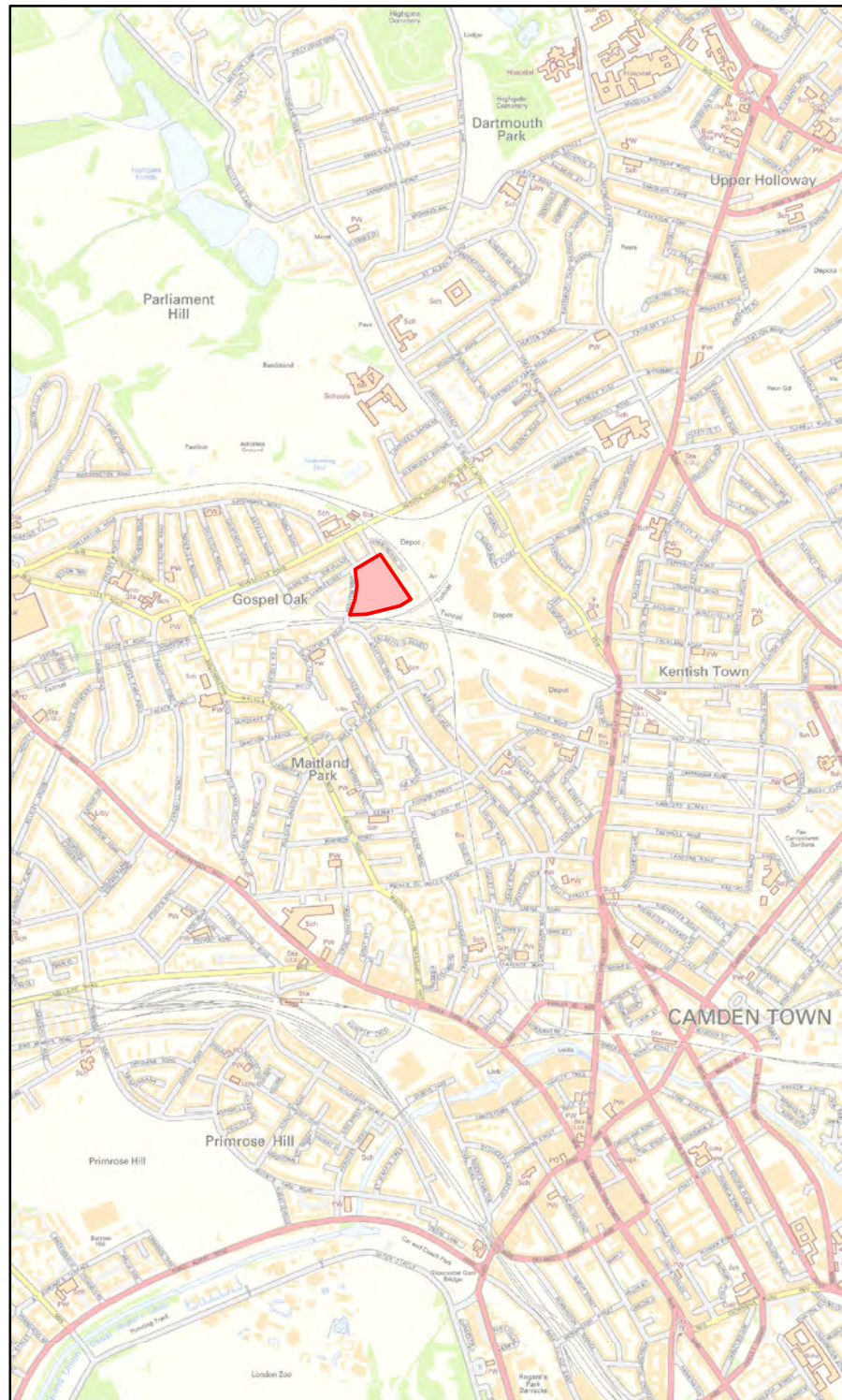


APPENDIX 3: SITE LOCATION PLAN



0 0.5 1 2 3 4 Miles



0 100 200 400 600 Metres

Legend

-  Site boundary
-  Site location

Reproduced from OS map data by permission of the Ordnance Survey. Licence No: 100048749



Client
**EC Harris/
London Borough of
Camden Council**

Project Title
Kiln Place, Camden

Project Number
61031879

Figure Title
Site location



Tel: 020 7631 5291 london@ramboll.co.uk
Fax 020 7323 4645 www.ramboll.co.uk

Date
17/09/2014

Prepared By
RN

Figure No.
1

Revision
-

APPENDIX 4: CURRENT SITE LAYOUT



DO NOT SCALE OFF THIS DRAWING.
ALL DIMENSIONS MUST BE CHECKED ON SITE.
BEFORE THE ARCHITECT OF ANY
DISCREPANCIES PRIOR TO CONSTRUCTION.
PLOT 56/143



REVISIONS:

PETER BARBER
ARCHITECTS

173 Kings Cross Road LONDON WC1X 9BZ
T2020 7833 4499 F2020 7833 4999
e2arch@peterbarberarchitects.com

JOB: Kiln Place, Gospel Oak

CLIENT: London Borough of Camden /
E C Harris

SCALE: 1/1250 @ A3 DATE: 01 14
DRAWN: AB CHECKED: PB
DATE: 01 14 CHECKED: PB

TITLE: SITE LOCATION PLAN

DRAWING NO: 116_P_00X

REV: .



REVISIONS:

NO.	DESCRIPTION

PETER BARBER
ARCHITECTS

173 Kings Cross Road LONDON WC1X 9EZ
T:020 7833 4999 F:020 7833 4999
e:architect@peterbarberarchitects.com

JOE Klin Place, Gospel Oak
CLIENT: London Borough of Camden / E C Harris

SCALE: 1/250 @ A1
1/500 @ A3
DRAWN: FS
CHECKED: PB

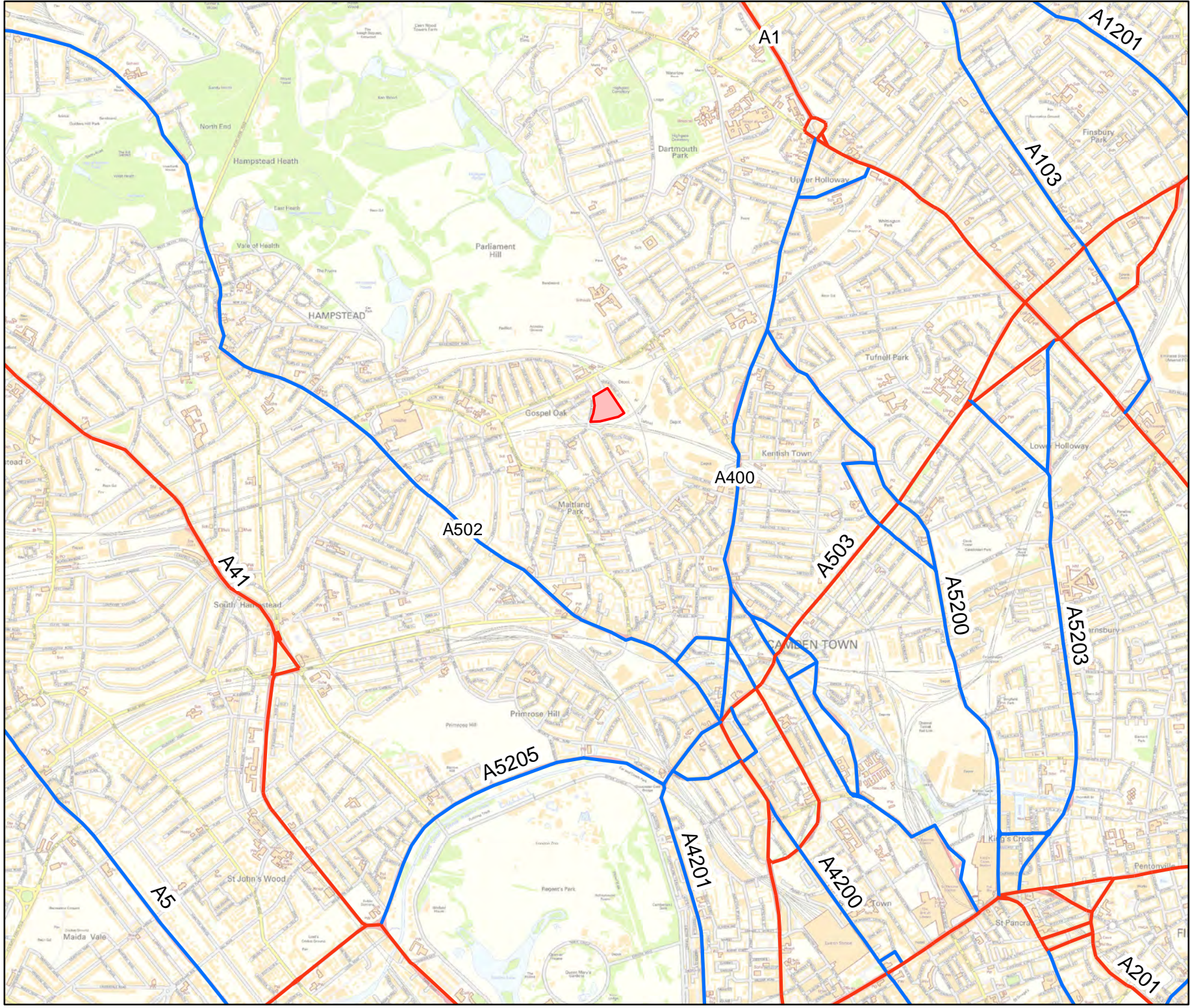
STAGE C

TITLE: EXISTING SITE PLAN (FIGURE GROUND)

DRAWING NO: 116_P_01X

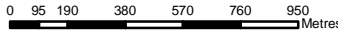
DO NOT SCALE OFF THIS DRAWING
ALL DIMENSIONS MUST BE CHECKED ON SITE
INFORM THE ARCHITECT OF ANY DISCREPANCIES PRIOR TO CONSTRUCTION
PLOT SIZE: A1

APPENDIX 5: LOCAL HIGHWAY NETWORK



Legend

- A-roads
- London Red Routes
- Site boundary



Reproduced from OS map data by permission of the Ordnance Survey. Licence No: 100048749

Client
**EC Harris/
 London Borough of
 Camden Council**

Project Title
Kiln Place, Camden

Project Number
61031879

Figure Title
Local highway network



Tel: 020 7631 5291 london@ramboll.co.uk
 Fax 020 7323 4645 www.ramboll.co.uk

Date 17/09/2014	Prepared By RN
--------------------	-------------------

Figure No. 2	Revision -
-----------------	---------------

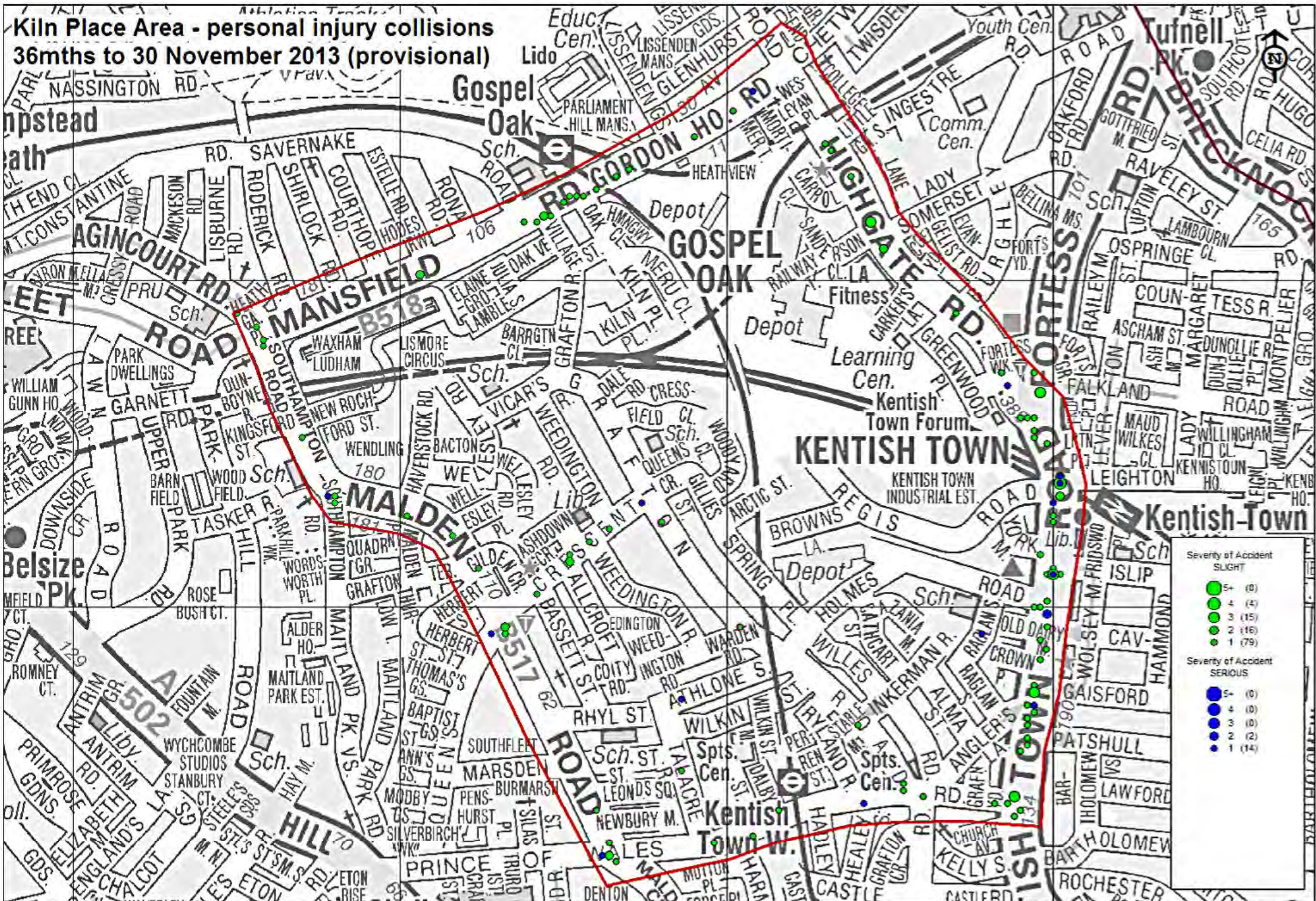
APPENDIX 6: PERSONAL INJURY ACCIDENT DATA



Accident Analysis Area

Kiln Place Area - personal injury collisions

36mths to 30 November 2013 (provisional)





Kiln Place Area - personal injury collisions - 36mths to 30 November 2013 (provisional)

Summary of Accidents Selected

Site Reference and Description (zero accident counts shown in bold)	Date Period	Accidents
SC01 GIS AREA B02 Kiln Place Area (P)	36 MTS TO NOV-2013	130

The description of how the accident occurred and the contributory factors are the reporting officer's opinion at the time of reporting and may not be the result of extensive investigation




Kiln Place Area - personal injury collisions - 36mths to 30 November 2013 (provisional)

SC01 GIS AREA B02 Kiln Place Area (P)										36 MTS TO NOV-2013 SORTED BY DATE
	1	2	3	4	5	6	7	8	9	10
Accident Reference	0110CW12698	0110CW12740	0110CW12807	0111CW10380	0111CW10276	0111CW10338	0111CW10106	0111CW10006	0111CW10285	0111TB00170
Day	THURSDAY	THURSDAY	FRIDAY	TUESDAY	THURSDAY	SATURDAY	TUESDAY	WEDNESDAY	FRIDAY	TUESDAY
Date	09/12/2010	16/12/2010	24/12/2010	11/01/2011	13/01/2011	15/01/2011	25/01/2011	26/01/2011	28/01/2011	08/02/2011
Time	17:00	13:22	12:20	18:00	18:43	17:15	13:15	08:55	08:36	18:25
Light Conditions	DARK	LIGHT	LIGHT	DARK	DARK	DARK	LIGHT	LIGHT	LIGHT	DARK
Road Surface	DRY	WET	DRY	DRY	WET	DRY	WET	WET	DRY	DRY
Severity	SLIGHT	SLIGHT	SLIGHT	SLIGHT	SLIGHT	SLIGHT	SLIGHT	SLIGHT	SLIGHT	SLIGHT
Conflict										
Pedestrian Location	0	0		X						
Contributory Factors (* denotes pre 2005)	802 C001 A 808 C001 A 803 C001 A 405 V001 A 602 V001 A 710 V001 B	802 C001 B 405 V001 B 709 V001 B	999 C001 A	405 V001 A 802 C001 A 306 V001 B	103 V002 A 707 V002 A 707 V001 A 405 V002 A	405 V001 A 404 V001 A	405 V001 A 404 V001 A	701 V001 A 701 V002 A 405 V001 A 307 V002 B	403 V001 A 404 V001 A 602 V001 A	403 V001 A 404 V001 B 506 V002 A 406 V002 B
Easting/Northing	528990 185250	528300 184690	527900 185170	528120 185060	528540 185790	529000 185060	528080 185110	528970 184870	528510 185760	528720 185590

Pedestrian	31	24 %
Wet	28	22 %
Dark	27	21 %

Site Diagram



Severity / Months To	12 11/2011	12 11/2012	12 11/2013	Total	Pct
Fatal	0	0	0	0	0.0 %
Serious	5	10	1	16	12.3 %
Slight	52	29	33	114	87.7 %
Total	57	39	34	130	
Pct	43.8 %	30.0 %	26.2 %		


Kiln Place Area - personal injury collisions - 36mths to 30 November 2013 (provisional)

SC01 GIS AREA B02 Kiln Place Area (P)										36 MTS TO NOV-2013 SORTED BY DATE
	11	12	13	14	15	16	17	18	19	20
Accident Reference	0111TB00475	0111TB00191	0111TB00235	0111TB00298	0111CW10410	0111TB00472	0111CW10440	0111TB00827	0111CW10534	0111TB00828
Day	FRIDAY	SUNDAY	FRIDAY	SATURDAY	MONDAY	WEDNESDAY	SATURDAY	THURSDAY	WEDNESDAY	WEDNESDAY
Date	11/02/2011	20/02/2011	25/02/2011	05/03/2011	07/03/2011	16/03/2011	19/03/2011	31/03/2011	06/04/2011	20/04/2011
Time	18:00	10:37	08:45	07:38	19:45	15:20	15:07	11:20	13:38	20:35
Light Conditions	LIGHT	LIGHT	LIGHT	LIGHT	DARK	LIGHT	LIGHT	LIGHT	LIGHT	DARK
Road Surface	DRY	DRY	DRY	DRY	DRY	DRY	DRY	WET	DRY	DRY
Severity	SERIOUS	SLIGHT	SLIGHT	SLIGHT	SLIGHT	SERIOUS	SLIGHT	SLIGHT	SLIGHT	SLIGHT
Conflict										
Pedestrian Location										
Contributory Factors (* denotes pre 2005)	403 V002 A 405 V002 A	302 V001 A 405 V001 A	405 V001 A 602 V001 A 510 V001 A	306 V001 A 410 V001 A 307 V001 A	405 V001 A 406 V001 A 602 V001 A	405 V004 A 602 V004 A	405 V001 A 404 V001 B 406 V002 B	405 V001 A 406 V002 A	999 C001 A	405 V001 A 406 V001 A 602 V001 A
Easting/Northing	529010 185190	528960 184790	528980 185330	528230 185600	529000 185050	528990 184990	528270 185630	529000 185140	528190 185590	528920 185360


Kiln Place Area - personal injury collisions - 36mths to 30 November 2013 (provisional)

SC01 GIS AREA B02 Kiln Place Area (P)										36 MTS TO NOV-2013 SORTED BY DATE
	21	22	23	24	25	26	27	28	29	30
Accident Reference	0111CW10652	0111CW10700	0111CW10689	0111CW10825	0111CW11069	0111CW11085	0111CW11095	0111CW11125	0111CW11115	0111CW11166
Day	WEDNESDAY	WEDNESDAY	MONDAY	WEDNESDAY	SUNDAY	TUESDAY	TUESDAY	THURSDAY	FRIDAY	SATURDAY
Date	27/04/2011	27/04/2011	02/05/2011	18/05/2011	05/06/2011	21/06/2011	21/06/2011	23/06/2011	24/06/2011	25/06/2011
Time	09:00	19:07	18:00	10:15	20:30	06:48	18:53	17:00	06:40	19:50
Light Conditions	LIGHT	LIGHT	LIGHT	LIGHT	DARK	LIGHT	LIGHT	LIGHT	LIGHT	LIGHT
Road Surface	DRY	DRY	DRY	DRY	DRY	DRY	DRY	DRY	DRY	DRY
Severity	SLIGHT	SLIGHT	SLIGHT	SLIGHT	SLIGHT	SLIGHT	SLIGHT	SLIGHT	SLIGHT	SLIGHT
Conflict										
Pedestrian Location	0				50M		0			
Contributory Factors (* denotes pre 2005)	405 V001 A 999 C001 A	602 V002 A 403 V002 A 405 V002 A	405 V001 A 406 V001 A	405 V002 A 405 V001 A	802 C001 A 806 C001 A	406 V002 B 404 V001 B 405 V001 A 405 V002 A	501 V001 A 602 V001 A	405 V001 A 403 V001 A 405 V002 B	710 V001 A 405 V001 A 406 V002 A 404 V001 B	307 V001 A 405 V001 A 701 V001 A 701 V002 A 405 V002 A
Easting/Northing	529000 185130	528580 184690	528260 185630	528850 185450	529010 185170	528990 185050	528950 184690	528480 184640	528970 185290	528980 185330


Kiln Place Area - personal injury collisions - 36mths to 30 November 2013 (provisional)

SC01 GIS AREA B02 Kiln Place Area (P)										36 MTS TO NOV-2013 SORTED BY DATE
	31	32	33	34	35	36	37	38	39	40
Accident Reference	0111CW11193	0111CW11279	0111CW11417	0111CW11382	0111CW11472	0111CW11455	0111CW11467	0111CW11529	0111CW11673	0111TB01261
Day	TUESDAY	TUESDAY	THURSDAY	MONDAY	FRIDAY	TUESDAY	WEDNESDAY	SUNDAY	FRIDAY	WEDNESDAY
Date	28/06/2011	12/07/2011	21/07/2011	25/07/2011	29/07/2011	02/08/2011	03/08/2011	14/08/2011	26/08/2011	31/08/2011
Time	13:00	17:00	08:15	08:58	18:50	10:15	23:45	16:00	12:16	17:50
Light Conditions	LIGHT	LIGHT	LIGHT	LIGHT	LIGHT	LIGHT	DARK	LIGHT	LIGHT	LIGHT
Road Surface	DRY	DRY	DRY	DRY	DRY	DRY	DRY	DRY	WET	DRY
Severity	SLIGHT	SERIOUS	SLIGHT	SLIGHT	SLIGHT	SLIGHT	SLIGHT	SLIGHT	SLIGHT	SERIOUS
Conflict										
Pedestrian Location			X					0	0	X
Contributory Factors (* denotes pre 2005)	405 V001 A 904 V001 A	407 V001 A 602 V001 A	301 V001 A 405 V001 A 602 V001 A 701 V001 A	407 V001 A 405 V001 A	701 V001 A 710 V001 B 405 V001 A	406 V001 A 405 V001 A	806 U00C A 802 U00C A 808 U00C A	309 V001 A 405 V001 A	808 C001 A	804 C001 A 808 C001 A 802 C001 A
Easting/Northing	528260 185080	529010 185200	528940 184710	528950 184780	528720 185590	528970 185260	528950 185290	528990 184970	528210 185020	527890 185170


Kiln Place Area - personal injury collisions - 36mths to 30 November 2013 (provisional)

SC01 GIS AREA B02 Kiln Place Area (P)										36 MTS TO NOV-2013 SORTED BY DATE
	41	42	43	44	45	46	47	48	49	50
Accident Reference	0111CW11785	0111CW11739	0111CW11740	0111TB01411	0111CW11968	0111CW12006	0111CW11939	0111CW11960	0111CW12098	0111CW12268
Day	SATURDAY	MONDAY	MONDAY	WEDNESDAY	WEDNESDAY	FRIDAY	SATURDAY	SUNDAY	FRIDAY	WEDNESDAY
Date	10/09/2011	12/09/2011	12/09/2011	14/09/2011	28/09/2011	30/09/2011	01/10/2011	02/10/2011	21/10/2011	26/10/2011
Time	23:15	12:05	16:15	18:00	09:00	18:05	09:00	16:23	16:09	09:30
Light Conditions	DARK	LIGHT	LIGHT	LIGHT	LIGHT	LIGHT	LIGHT	LIGHT	LIGHT	LIGHT
Road Surface	DRY	DRY	DRY	DRY	DRY	DRY	DRY	DRY	DRY	DRY
Severity	SLIGHT	SLIGHT	SERIOUS	SLIGHT	SLIGHT	SLIGHT	SLIGHT	SLIGHT	SLIGHT	SLIGHT
Conflict										
Pedestrian Location				0				0	0	
Contributory Factors (* denotes pre 2005)	405 V002 A 602 V002 A	701 V001 A 701 V002 A 405 V002 A 307 V002 B	405 V001 B 701 V001 A 701 V002 A	999 V002 A	602 V001 A 404 V001 A 406 V001 A	904 V001 A 405 V001 A 602 V001 A	406 V001 A 407 V001 B 401 V001 A	801 C001 A 802 C001 A 808 C001 A	405 V001 A 406 V001 A 802 C001 B	904 V002 A 405 V002 A 602 V002 A 405 V001 A
Easting/Northing	529010 185190	528970 184870	528540 185790	527850 185260	529010 185190	527790 185400	528220 185600	528970 184880	528740 185550	529010 185050


Kiln Place Area - personal injury collisions - 36mths to 30 November 2013 (provisional)

SC01 GIS AREA B02 Kiln Place Area (P)		36 MTS TO NOV-2013 SORTED BY DATE								
	51	52	53	54	55	56	57	58	59	60
Accident Reference	0111CW12187	0111CW12190	0111CW12356	0111CW12319	0111CW12415	0111CW12754	0111CW12460	0111CW12556	0111CW12508	0112EK40014
Day	FRIDAY	FRIDAY	WEDNESDAY	SATURDAY	TUESDAY	TUESDAY	MONDAY	TUESDAY	WEDNESDAY	TUESDAY
Date	28/10/2011	28/10/2011	02/11/2011	12/11/2011	22/11/2011	22/11/2011	28/11/2011	06/12/2011	07/12/2011	10/01/2012
Time	21:40	18:50	21:00	14:30	08:50	18:50	14:30	10:05	20:28	22:57
Light Conditions	DARK	DARK	DARK	LIGHT	LIGHT	DARK	LIGHT	LIGHT	DARK	DARK
Road Surface	WET	WET	DRY	DRY	DRY	DRY	DRY	DRY	DRY	DRY
Severity	SLIGHT	SLIGHT	SLIGHT	SLIGHT	SLIGHT	SLIGHT	SLIGHT	SLIGHT	SLIGHT	SLIGHT
Conflict										
Pedestrian Location									0	
Contributory Factors (* denotes pre 2005)	405 V002 A 602 V002 A 302 V002 A	405 V001 A 406 V001 A 405 V002 A 406 V002 A	904 V001 A 405 V001 A	405 V001 A 406 V001 A 404 V001 A	405 V001 A 406 V001 A	405 V002 A 406 V002 A 602 V002 A	405 V001 A 405 V002 A 406 V002 A 602 V002 A	405 V002 A 307 V001 B 406 V001 A 406 V002 A	806 C001 A 802 C001 A 808 C001 A	405 V001 A 403 V001 A
Easting/Northing	528970 184840	528300 185640	528980 185000	528970 185360	529000 185050	528690 185660	528960 184850	529000 185050	528990 185010	529010 185190


Kiln Place Area - personal injury collisions - 36mths to 30 November 2013 (provisional)

SC01 GIS AREA B02 Kiln Place Area (P)										36 MTS TO NOV-2013 SORTED BY DATE
	61	62	63	64	65	66	67	68	69	70
Accident Reference	0112EK40017	0112EK40052	0112EK40056	0112TB00149	0112EK40089	0112EK40295	0112EK40151	0112EK40139	0112EK40174	0112EK40177
Day	WEDNESDAY	THURSDAY	MONDAY	THURSDAY	SUNDAY	TUESDAY	SATURDAY	WEDNESDAY	SATURDAY	WEDNESDAY
Date	18/01/2012	19/01/2012	30/01/2012	02/02/2012	26/02/2012	13/03/2012	17/03/2012	28/03/2012	31/03/2012	04/04/2012
Time	18:00	09:45	08:40	12:05	17:45	13:15	16:40	07:59	09:45	18:59
Light Conditions	DARK	LIGHT	LIGHT	LIGHT	LIGHT	LIGHT	LIGHT	LIGHT	LIGHT	LIGHT
Road Surface	WET	DRY	WET	DRY	DRY	DRY	WET	DRY	DRY	DRY
Severity	SLIGHT	SLIGHT	SLIGHT	SERIOUS	SLIGHT	SLIGHT	SLIGHT	SLIGHT	SERIOUS	SLIGHT
Conflict										
Pedestrian Location				50M		50M	50M		0	
Contributory Factors (* denotes pre 2005)	405 V002 A 403 V002 A 602 V002 A	308 V002 A 403 V002 A 602 V002 A	407 V002 A 403 V002 A 602 V002 A	802 C001 A 808 C001 A 803 C001 B 405 V001 A 710 V001 B	308 V002 A 602 V002 A	802 C001 A 808 C001 A 406 V001 A	405 V001 A 403 V001 B 602 V001 A	408 V001 A	701 V001 A 801 C001 A 808 C001 A 802 C001 A	999 C001 A
Easting/Northing	528320 184620	528770 184720	528960 185290	528970 184850	528770 184730	528940 184710	528970 185000	529010 185200	528140 184960	528160 184960


Kiln Place Area - personal injury collisions - 36mths to 30 November 2013 (provisional)

SC01 GIS AREA B02 Kiln Place Area (P)										36 MTS TO NOV-2013 SORTED BY DATE
	71	72	73	74	75	76	77	78	79	80
Accident Reference	0112EK40203	0112EK40198	0112EK40227	0112TB00461	0112EK40290	0112TB00482	0112EK40231	0112EK40220	0112EK40280	0112EK40288
Day	MONDAY	TUESDAY	THURSDAY	FRIDAY	TUESDAY	WEDNESDAY	THURSDAY	WEDNESDAY	THURSDAY	WEDNESDAY
Date	23/04/2012	24/04/2012	26/04/2012	27/04/2012	01/05/2012	02/05/2012	03/05/2012	16/05/2012	31/05/2012	13/06/2012
Time	16:30	10:36	15:30	16:02	20:45	07:50	17:40	11:00	10:20	10:18
Light Conditions	LIGHT	LIGHT	LIGHT	LIGHT	DARK	LIGHT	LIGHT	LIGHT	LIGHT	LIGHT
Road Surface	WET	DRY	DRY	WET	WET	WET	DRY	DRY	DRY	DRY
Severity	SLIGHT	SLIGHT	SLIGHT	SERIOUS	SLIGHT	SERIOUS	SLIGHT	SLIGHT	SLIGHT	SERIOUS
Conflict										
Pedestrian Location										
Contributory Factors (* denotes pre 2005)	405 V001 A 407 V001 A	410 V001 A	405 V002 A 904 V002 A	401 V002 A 405 V002 A 602 V002 A	405 V002 A 407 V002 A 602 V002 A	701 V001 A 405 V001 A 701 V002 A 405 V002 A	801 U00C A 802 U00C A 808 U00C A	409 V002 A 306 V002 B	405 V002 B 401 V002 B 602 V002 B	410 V001 A
Easting/Northing	528330 185660	528910 184700	528980 184920	528710 184700	528450 185720	529000 185050	528980 184950	528960 184830	528740 185550	528430 184860


Kiln Place Area - personal injury collisions - 36mths to 30 November 2013 (provisional)

SC01 GIS AREA B02 Kiln Place Area (P)										36 MTS TO NOV-2013 SORTED BY DATE
	81	82	83	84	85	86	87	88	89	90
Accident Reference	0112EK40316	0112EK40322	0112EK40399	0112EK40365	0112TB00771	0112EK40392	0112EK40461	0112EK40499	0112EK40639	0112EK40527
Day	TUESDAY	WEDNESDAY	MONDAY	MONDAY	THURSDAY	FRIDAY	TUESDAY	THURSDAY	MONDAY	SATURDAY
Date	19/06/2012	20/06/2012	25/06/2012	16/07/2012	26/07/2012	27/07/2012	14/08/2012	30/08/2012	10/09/2012	22/09/2012
Time	23:50	19:45	15:45	13:05	01:15	10:06	19:16	10:28	18:30	20:15
Light Conditions	DARK	LIGHT	LIGHT	LIGHT	DARK	LIGHT	LIGHT	LIGHT	LIGHT	DARK
Road Surface	DRY	DRY	DRY	WET	DRY	DRY	DRY	WET	DRY	DRY
Severity	SLIGHT	SLIGHT	SLIGHT	SLIGHT	SERIOUS	SLIGHT	SERIOUS	SERIOUS	SLIGHT	SLIGHT
Conflict										
Pedestrian Location			X			50M	0	0		0
Contributory Factors (* denotes pre 2005)	405 V001 A	405 V001 A 406 V001 A	405 V001 A 304 V001 A	405 V002 A	405 V001 A 602 V001 A 410 V001 A	801 C001 A 802 C001 A	802 C001 A 803 C001 A	801 C002 A 802 C002 A	405 V002 A 307 V002 A	802 C001 A 405 V001 A 602 V001 A
Easting/Northing	528250 185620	528290 185100	528030 185510	528010 185140	528310 184620	528960 184800	528930 185340	529000 185160	527900 185160	528400 185130


Kiln Place Area - personal injury collisions - 36mths to 30 November 2013 (provisional)

SC01 GIS AREA B02 Kiln Place Area (P)		36 MTS TO NOV-2013 SORTED BY DATE								
	91	92	93	94	95	96	97	98	99	100
Accident Reference	0112TB01092	0112EK40557	0112TB01145	0112EK40579	0112EK40612	0112EK40624	0112EK40682	0113EK40016	0113EK40027	0113EK40046
Day	FRIDAY	WEDNESDAY	THURSDAY	WEDNESDAY	MONDAY	SATURDAY	MONDAY	WEDNESDAY	WEDNESDAY	MONDAY
Date	05/10/2012	17/10/2012	01/11/2012	07/11/2012	12/11/2012	24/11/2012	17/12/2012	09/01/2013	23/01/2013	28/01/2013
Time	18:42	14:45	15:20	08:35	20:58	14:40	19:00	11:10	07:52	08:20
Light Conditions	LIGHT	LIGHT	LIGHT	LIGHT	DARK	LIGHT	DARK	LIGHT	LIGHT	LIGHT
Road Surface	WET	WET	DRY	DRY	DRY	WET	DRY	DRY	WET	DRY
Severity	SERIOUS	SLIGHT	SERIOUS	SLIGHT	SLIGHT	SLIGHT	SLIGHT	SLIGHT	SLIGHT	SLIGHT
Conflict										
Pedestrian Location	0		0	0		X				X
Contributory Factors (* denotes pre 2005)	405 V001 A 403 V001 A 710 V001 B 802 C001 A 803 C001 B	405 V001 A 403 V001 A	802 C001 A 803 C001 A 808 C001 A 405 V001 A	405 V001 A 403 V001 B 802 C001 A	410 V001 A	405 V001 A 304 V001 A	405 V002 A 403 V002 A	405 V001 A 403 V001 A	405 V001 A 407 V001 A	808 C001 A 405 V001 A
Easting/Northing	528890 184960	528320 184620	528990 184990	528260 185070	528800 184710	528030 185510	528720 185590	528220 185600	528160 184970	528650 185710


Kiln Place Area - personal injury collisions - 36mths to 30 November 2013 (provisional)

SC01 GIS AREA B02 Kiln Place Area (P)										36 MTS TO NOV-2013 SORTED BY DATE
	101	102	103	104	105	106	107	108	109	110
Accident Reference	0113EK40081	0113EK40109	0113EK40208	0113EK40174	0113EK40220	0113EK40216	0113EK40256	0113EK40293	0113EK40376	0113EK40374
Day	FRIDAY	MONDAY	THURSDAY	WEDNESDAY	THURSDAY	THURSDAY	MONDAY	THURSDAY	MONDAY	MONDAY
Date	08/02/2013	04/03/2013	28/03/2013	10/04/2013	18/04/2013	25/04/2013	29/04/2013	16/05/2013	27/05/2013	01/07/2013
Time	10:55	12:00	13:24	17:59	11:44	12:30	10:25	15:35	18:06	16:40
Light Conditions	LIGHT	LIGHT	LIGHT	LIGHT	LIGHT	LIGHT	LIGHT	LIGHT	LIGHT	LIGHT
Road Surface	DRY	DRY	DRY	DRY	DRY	WET	DRY	DRY	DRY	DRY
Severity	SLIGHT	SLIGHT	SLIGHT	SLIGHT	SLIGHT	SLIGHT	SLIGHT	SLIGHT	SLIGHT	SLIGHT
Conflict										
Pedestrian Location							X			
Contributory Factors (* denotes pre 2005)	405 V001 A 403 V001 A	405 V001 A 304 V001 A	999 C001 B	405 V001 A	405 V001 A 904 V001 B	405 V001 A 406 V001 A 307 V001 B 707 V001 B 701 V001 B	802 C001 A 804 C001 A	406 V001 A 308 V001 A	405 V001 A 602 V001 A	406 V002 A 308 V002 A
Easting/Northing	528970 184850	528989 184936	527750 185450	528660 185700	527780 185430	528980 185330	528930 184700	528960 184820	528980 185080	528970 185270


Kiln Place Area - personal injury collisions - 36mths to 30 November 2013 (provisional)

SC01 GIS AREA B02 Kiln Place Area (P)		36 MTS TO NOV-2013 SORTED BY DATE								
	111	112	113	114	115	116	117	118	119	120
Accident Reference	0113EK40378	0113EK40391	0113EK40441	0113EK40445	0113EK40454	0113EK40476	0113EK40487	0113EK40521	0113EK40516	0113EK40557
Day	THURSDAY	MONDAY	THURSDAY	FRIDAY	TUESDAY	TUESDAY	SUNDAY	SATURDAY	SATURDAY	THURSDAY
Date	04/07/2013	08/07/2013	18/07/2013	19/07/2013	23/07/2013	30/07/2013	04/08/2013	10/08/2013	17/08/2013	05/09/2013
Time	04:11	20:30	20:15	15:15	09:01	18:30	14:30	14:30	15:15	13:15
Light Conditions	DARK	LIGHT	DARK	LIGHT	LIGHT	LIGHT	LIGHT	LIGHT	LIGHT	LIGHT
Road Surface	DRY	DRY	DRY	DRY	WET	DRY	DRY	DRY	DRY	DRY
Severity	SLIGHT	SLIGHT	SLIGHT	SLIGHT	SLIGHT	SLIGHT	SLIGHT	SLIGHT	SLIGHT	SLIGHT
Conflict										
Pedestrian Location										
Contributory Factors (* denotes pre 2005)	405 V002 A 310 V002 A	308 V002 A 408 V001 B	405 V001 A 406 V001 A	405 V001 A 308 V001 A 508 V001 B	405 V001 A 403 V001 A	405 V001 A 904 V001 A 602 V002 A	305 V001 A 601 V001 A 602 V001 A 405 V001 A	405 V003 A 308 V003 A	405 V001 A 403 V001 A	408 V001 A 308 V002 A 602 V002 A
Easting/Northing	528540 184650	529010 185200	528160 184970	528520 184970	528320 184640	528320 185120	528280 185630	527790 185410	528700 184820	528940 184710


Kiln Place Area - personal injury collisions - 36mths to 30 November 2013 (provisional)

SC01 GIS AREA B02 Kiln Place Area (P)										36 MTS TO NOV-2013 SORTED BY DATE
	121	122	123	124	125	126	127	128	129	130
Accident Reference	0113EK40571	0113EK40636	0113EK40641	0113EK40639	0113EK40651	0113EK40717	0113EK40692	0113EK40722	0113EK40761	0113EK40811
Day	WEDNESDAY	THURSDAY	FRIDAY	SATURDAY	MONDAY	FRIDAY	MONDAY	WEDNESDAY	SATURDAY	TUESDAY
Date	11/09/2013	03/10/2013	04/10/2013	05/10/2013	07/10/2013	11/10/2013	14/10/2013	16/10/2013	09/11/2013	19/11/2013
Time	12:07	17:36	07:14	19:54	09:20	17:10	18:50	17:30	11:45	11:00
Light Conditions	LIGHT	LIGHT	LIGHT	DARK	LIGHT	LIGHT	DARK	LIGHT	LIGHT	LIGHT
Road Surface	DRY	WET	DRY	DRY	DRY	WET	WET	WET	WET	DRY
Severity	SLIGHT	SLIGHT	SLIGHT	SLIGHT	SLIGHT	SERIOUS	SLIGHT	SLIGHT	SLIGHT	SLIGHT
Conflict										
Pedestrian Location									0	0
Contributory Factors (* denotes pre 2005)	408 V001 A 410 V001 A	405 V002 A 403 V002 A	999 C001 A	999 U00C A 410 V001 A	405 V001 A 403 V001 A 402 V001 A	405 V002 A 904 V002 B	405 V002 A 403 V002 A	405 V001 A 404 V001 B	802 C001 A 808 C001 A	802 C001 A 808 C001 A
Easting/Northing	528350 185670	528430 184750	528330 184610	528940 184680	528970 184870	528370 185160	529010 185190	528210 185590	529010 185170	528260 185070



Kiln Place Area - personal injury collisions - 36mths to 30 November 2013 (provisional)

Summary of Accidents Selected

Site Reference and Description (zero accident counts shown in bold)	Date Period	Accidents
SC01 GIS AREA B02 Kiln Place Area (P)	36 MTS TO NOV-2013	130

The description of how the accident occurred and the contributory factors are the reporting officer's opinion at the time of reporting and may not be the result of extensive investigation


Kiln Place Area - personal injury collisions - 36mths to 30 November 2013 (provisional)

SC01 GIS AREA B02 Kiln Place Area (P)	36 MTS TO NOV-2013 SORTED BY DATE
---------------------------------------	-----------------------------------

1	0110CW12698	THU 09/12/10 17:00	DARK	KENTISH TOWN ROAD 28M SE OF J/W HIGHGATE ROAD	02	LINK 198-199	528990 / 185250
POLICE - AT SCENE ROAD-DRY WEATHER-FINE SINGLE CWY NO JUN IN 20M NO XING FACILITY IN 50M							

V1 WAS REVERSING WHEN PED WALKED INTO ITS PATH

CASUALTY 001 (001) (58 Yrs - M NW5) SLIGHT PEDESTRIAN

NW BOUND FROM DRIVERS N/SIDE

VEHICLE 001 (000) GDS =< 3.5T (60 Yrs - M HA8)

REVERSING

E TO W JNY PART OF WORK

BT - NOT REQUESTED

BACK HIT FIRST

C001 A 802 (FAILED TO LOOK PROPERLY)

C001 A 808 (CARELESS/RECKLESS/IN A HURRY)

C001 A 803 (FAILED TO JUDGE VEHICLE'S PATH OR SPEED)

V001 A 405 (FAILED TO LOOK PROPERLY)

V001 A 602 (CARELESS/RECKLESS/IN A HURRY)

V001 B 710 (VISION AFFECTED - VEHICLE BLIND SPOT)

2	0110CW12740	THU 16/12/10 13:22	LIGHT	ST LEONARD'S SQUARE J/W MALDEN ROAD	02	LINK 166-192	528300 / 184690
POLICE - AT SCENE ROAD-WET WEATHER-FINE SINGLE CWY T/STAG JUN GIVE WAY/UNCONT NO XING FACILITY IN 50M							

V1 REVERSED AS PED WAS CROSSING

CASUALTY 001 (001) (59 Yrs - F NW1) SLIGHT PEDESTRIAN

CROSSING ROAD (NOT ON XING) N BOUND FROM DRIVERS O/SIDE

VEHICLE 001 (000) CAR (45 Yrs - M SW6)

REVERSING

E TO W JNY PART OF WORK

JCT APP

BT - NOT REQUESTED

BACK HIT FIRST

C001 B 802 (FAILED TO LOOK PROPERLY)

V001 B 405 (FAILED TO LOOK PROPERLY)

V001 B 709 (VISION AFFECTED - VISOR OR WINDSCREEN DIRTY OR SCRATCHED)

3	0110CW12807	FRI 24/12/10 12:20	LIGHT	MALDEN ROAD J/W SOUTHAMPTON ROAD.	02	LINK 166-192	527900 / 185170
POLICE - AT SCENE ROAD-DRY WEATHER-FINE SINGLE CWY T/STAG JUN GIVE WAY/UNCONT ZEBRA							

V.1 (BUS) WAS MOVING OFF AND PASSENGER FELL DOWN THE STAIRS. - [PASSENGER FELL DOWN THE STAIRS ON MOVING BUS. (C001)]

CASUALTY 001 (001) (45 Yrs - F UNKN) SLIGHT PASSENGER

STANDING ON PSV

VEHICLE 001 (000) BUS/COACH (32 Yrs - M SW16)

GOING AHEAD LEFT BEND

N TO E JNY PART OF WORK

JCT APP

BT - DRV NOT CONTACTED

DID NOT IMPACT

C001 A 999 (OTHER FACTOR)


Kiln Place Area - personal injury collisions - 36mths to 30 November 2013 (provisional)

SC01 GIS AREA B02 Kiln Place Area (P)	36 MTS TO NOV-2013 SORTED BY DATE
---------------------------------------	-----------------------------------

4 0111CW10380 TUE 11/01/11 18:00 DARK MALDEN ROAD J/W GRAFTON TERRACE	02 LINK 166-192	528120 / 185060
--	-----------------	-----------------

POLICE - OVER COU ROAD-DRY WEATHER-FINE SINGLE CWY T/STAG JUN GIVE WAY/UNCONT ZEBRA

PED WAS ON THE ZEBRA CROSSING WHEN V1 (AMBULANCE) COLLIDED WITH THEM.

CASUALTY 001 (001) (36 Yrs - M NW3) SLIGHT PEDESTRIAN CROSSING ROAD ON PED XING SW BOUND FROM DRIVERS N/SIDE

VEHICLE 001 (000) OTH MOT VEH (36 Yrs - M NW3) GOING AHEAD OTHER NW TO SE JCT MID
BT - DRV NOT CONTACTED FRONT HIT FIRST

V001 A 405 (FAILED TO LOOK PROPERLY)

C001 A 802 (FAILED TO LOOK PROPERLY)

V001 B 306 (EXCEEDING SPEED LIMIT)

5 0111CW10276 THU 13/01/11 18:43 DARK NFL - GORDON HOUSE ROAD, 52 METRES SOUTH WEST OF HIGHGATE ROAD.	02 LINK 196-601	528540 / 185790
--	-----------------	-----------------

POLICE - AT SCENE ROAD-WET RAINING SINGLE CWY PRIV DRIVE GIVE WAY/UNCONT NO XING FACILITY IN 50M

V.1 PULLED OUT OF A PRIVATE ENTRANCE AND HIT ON-COMING V.2.

CASUALTY 001 (002) (25 Yrs - M E1) SLIGHT DRIVER/RIDER

VEHICLE 001 (002) CAR (45 Yrs - F NW5) TURNING LEFT NW TO NE JCT MID
BT - NEGATIVE FRONT HIT FIRST

VEHICLE 002 (001) M/C <= 50CC (25 Yrs - M E1) GOING AHEAD OTHER SW TO NE JCT MID
BT - NEGATIVE FRONT HIT FIRST

V002 A 103 (SLIPPERY ROAD (DUE TO WEATHER))

V002 A 707 (VISION AFFECTED - RAIN, SLEET, SNOW, OR FOG)

V001 A 707 (VISION AFFECTED - RAIN, SLEET, SNOW, OR FOG)

V002 A 405 (FAILED TO LOOK PROPERLY)

6 0111CW10338 SAT 15/01/11 17:15 DARK KENTISH TOWN ROAD J/W ISLIP STREET	02 LINK 167-199	529000 / 185060
---	-----------------	-----------------

POLICE - OVER COU ROAD-DRY WEATHER-FINE SINGLE CWY T/STAG JUN GIVE WAY/UNCONT NO XING FACILITY IN 50M

V1 TURNED LEFT ACROSS THE PATH OF V2 CAUSING COLLISION.

CASUALTY 001 (002) (? Yrs - M N8) SLIGHT DRIVER/RIDER

VEHICLE 001 (002) CAR (? Yrs - F UNKN) TURNING LEFT N TO E JCT MID
BT - DRV NOT CONTACTED N/S HIT FIRST

VEHICLE 002 (001) PEDAL CYCLE (? Yrs - M N8) GOING AHEAD OTHER N TO S JCT MID
BT - NOT APPLICABLE FRONT HIT FIRST

V001 A 405 (FAILED TO LOOK PROPERLY)

V001 A 404 (FAILED TO SIGNAL/ MISLEADING SIGNAL)


Kiln Place Area - personal injury collisions - 36mths to 30 November 2013 (provisional)

SC01 GIS AREA B02 Kiln Place Area (P)						36 MTS TO NOV-2013 SORTED BY DATE		
7	0111CW10106	TUE 25/01/11 13:15	LIGHT	MALDEN ROAD J/W WELLESLEY PLACE		02	LINK 166-192	528080 / 185110
POLICE - OVER COU ROAD-WET RAINING SINGLE CWY T/STAG JUN GIVE WAY/UNCONT NO XING FACILITY IN 50M								
V1 ATTEMPTED TO MAKE A U-TURN BUT COLLIDED WITH OVERTAKING V2.								
CASUALTY 001 (002) (22 Yrs - F E5) SLIGHT DRIVER/RIDER								
VEHICLE	001 (002)	CAR	(? Yrs - U UNKN)	U-TURNING	NW TO NW			JCT MID
BT - DRV NOT CONTACTED O/S HIT FIRST								
VEHICLE	002 (001)	PEDAL CYCLE	(22 Yrs - F E5)	GOING AHEAD OTHER	NW TO SE			JCT MID
BT - NOT APPLICABLE FRONT HIT FIRST								
V001 A 405 (FAILED TO LOOK PROPERLY)				V001 A 404 (FAILED TO SIGNAL/ MISLEADING SIGNAL)				
8	0111CW10006	WED 26/01/11 08:55	LIGHT	KENTISH TOWN ROAD J/W GUISFORD ROAD		02	LINK 167-199	528970 / 184870
POLICE - AT SCENE ROAD-WET WEATHER-FINE SINGLE CWY T/STAG JUN GIVE WAY/UNCONT NO XING FACILITY IN 50M								
V1 PULLED OUT OF JUNCTION COLLIDING WITH V2 WHO WAS FILTERING PAST TRAFFIC.								
CASUALTY 001 (002) (39 Yrs - M N8) SLIGHT DRIVER/RIDER								
VEHICLE	001 (002)	CAR	(17 Yrs - F EC1)	TURNING RIGHT	E TO N			JCT MID
BT - NEGATIVE O/S HIT FIRST								
VEHICLE	002 (001)	M/C 50-125CC	(39 Yrs - M N8)	OVERTAKE STAT VEH O/S	N TO S			JCT MID
BT - NEGATIVE O/S HIT FIRST								
V001 A 701 (VISION AFFECTED - STATIONARY OR PARKED VEHICLE(S))				V002 A 701 (VISION AFFECTED - STATIONARY OR PARKED VEHICLE(S))				
V001 A 405 (FAILED TO LOOK PROPERLY)				V002 B 307 (TRAVELLING TOO FAST FOR CONDITIONS)				


Kiln Place Area - personal injury collisions - 36mths to 30 November 2013 (provisional)

SC01 GIS AREA B02 Kiln Place Area (P)	36 MTS TO NOV-2013 SORTED BY DATE
---------------------------------------	-----------------------------------

9 0111CW10285 FRI 28/01/11 08:36 LIGHT GORDON HOUSE ROAD, 92 METRES SOUTH WEST OF HIGHGATE ROAD.	02 LINK 196-601	528510 / 185760
---	-----------------	-----------------

POLICE - AT SCENE ROAD-DRY WEATHER-FINE SINGLE CWY NO JUN IN 20M NO XING FACILITY IN 50M

V.1 ATTEMPTED TO DO A U'TURN AND COLLIDED WITH V.2 (M/BIKE) WHO WAS TRAVELLING ON THE OUTSIDE OF V.1.

CASUALTY 001 (002) (29 Yrs - F N17) SLIGHT DRIVER/RIDER

VEHICLE 001 (002) CAR (28 Yrs - M SW19)	U-TURNING	SW TO SW JNY PART OF WORK
BT - NEGATIVE		O/S HIT FIRST

VEHICLE 002 (001) M/C 125-500CC (29 Yrs - F N17)	OVERTAKE STAT VEH O/S	SW TO NE JNY PART OF WORK
BT - NEGATIVE		FRONT HIT FIRST

V001 A 403 (POOR TURN OR MANOEUVRE)

V001 A 404 (FAILED TO SIGNAL/ MISLEADING SIGNAL)

V001 A 602 (CARELESS/RECKLESS/IN A HURRY)

10 0111TB00170 TUE 08/02/11 18:25 DARK HIGHGATE ROAD J/W SANDERSON CLOSE.	02 LINK 196-198	528720 / 185590
--	-----------------	-----------------

POLICE - AT SCENE ROAD-DRY WEATHER-FINE SINGLE CWY T/STAG JUN GIVE WAY/UNCONT NO XING FACILITY IN 50M

V1 ATTEMPTING 'U' TURN COLLIDES WITH PEDAL CYCLE V2 OVERTAKING V1.

CASUALTY 001 (002) (42 Yrs - M N22) SLIGHT DRIVER/RIDER

VEHICLE 001 (002) TAXI (50 Yrs - M N19)	U-TURNING	S TO S JNY PART OF WORK	JCT CLEARED
BT - NOT REQUESTED		O/S HIT FIRST	

VEHICLE 002 (001) PEDAL CYCLE (42 Yrs - M N22)	OVERTAKE MOVE VEH O/S	S TO N	JCT CLEARED
BT - NOT APPLICABLE		N/S HIT FIRST	

V001 A 403 (POOR TURN OR MANOEUVRE)

V001 B 404 (FAILED TO SIGNAL/ MISLEADING SIGNAL)

V002 A 506 (NOT DISPLAYING LIGHTS AT NIGHT OR IN POOR VISIBILITY)

V002 B 406 (FAILED TO JUDGE OTHER PERSON'S PATH OR SPEED)


Kiln Place Area - personal injury collisions - 36mths to 30 November 2013 (provisional)

SC01 GIS AREA B02 Kiln Place Area (P)							36 MTS TO NOV-2013 SORTED BY DATE	
11	0111TB00475	FRI 11/02/11 18:00	LIGHT	KENTISH TOWN ROAD J/W REGIS ROAD	02	NODE 199	529010 / 185190	
POLICE - AT SCENE ROAD-DRY			WEATHER-FINE	SINGLE CWY	CROSSROADS	AUTO SIG	PEDN PHASE AT ATS	
V2 WAS OVERTAKING ANOTHER VEHICLE, WHEN V1 DROVE INTO V2								
CASUALTY 001 (002) (73 Yrs - M NW5)			SERIOUS DRIVER/RIDER					
VEHICLE	001 (002)	CAR	(? Yrs - M N9)	GOING AHEAD OTHER	S TO N	JCT MID		
BT - DRV NOT CONTACTED					FRONT HIT FIRST			
VEHICLE	002 (001)	PEDAL CYCLE	(73 Yrs - M NW5)	OVERTAKE STAT VEH O/S	S TO N	JCT MID		
BT - NOT APPLICABLE					O/S HIT FIRST			
V002 A 403 (POOR TURN OR MANOEUVRE)				V002 A 405 (FAILED TO LOOK PROPERLY)				
12	0111TB00191	SUN 20/02/11 10:37	LIGHT	KENTISH TOWN ROAD J.W PATSHULL ROAD	02	LINK 167-199	528960 / 184790	
POLICE - AT SCENE ROAD-DRY			WEATHER-FINE	SINGLE CWY	T/STAG JUN	GIVE WAY/UNCONT PELICAN OR SIMILAR		
V1 PULLED OUT INTO THE PATH OF V2 (CYCLIST)								
CASUALTY 001 (002) (29 Yrs - M N10)			SLIGHT DRIVER/RIDER					
VEHICLE	001 (002)	CAR	(41 Yrs - M NW7)	TURNING RIGHT	E TO N	JCT MID		
BT - NEGATIVE					O/S HIT FIRST			
VEHICLE	002 (001)	PEDAL CYCLE	(29 Yrs - M N10)	GOING AHEAD OTHER	N TO S	JCT MID		
BT - NOT APPLICABLE					FRONT HIT FIRST			
V001 A 302 (DISOBEYED GIVE WAY OR STOP SIGN OR MARKINGS)				V001 A 405 (FAILED TO LOOK PROPERLY)				


Kiln Place Area - personal injury collisions - 36mths to 30 November 2013 (provisional)

SC01 GIS AREA B02 Kiln Place Area (P)	36 MTS TO NOV-2013 SORTED BY DATE
---------------------------------------	-----------------------------------

13 0111TB00235 FRI 25/02/11 08:45 LIGHT FORTRESS ROAD J.W FALKLAND ROAD	02 LINK 198-741	528980 / 185330
---	-----------------	-----------------

POLICE - AT SCENE ROAD-DRY WEATHER-FINE SINGLE CWY T/STAG JUN GIVE WAY/UNCONT NO XING FACILITY IN 50M

V1 TURNED RIGHT ACROSS PATH OF ONCOMING V2 (CYCLIST)

CASUALTY 001 (002) (41 Yrs - M N8) SLIGHT DRIVER/RIDER

VEHICLE 001 (002) CAR (68 Yrs - F NW5)	TURNING RIGHT	S TO E	JCT MID
BT - NOT REQUESTED		FRONT HIT FIRST	

VEHICLE 002 (001) PEDAL CYCLE (41 Yrs - M N8)	GOING AHEAD OTHER	N TO S	JCT MID
BT - NOT APPLICABLE		FRONT HIT FIRST	

V001 A 405 (FAILED TO LOOK PROPERLY)

V001 A 602 (CARELESS/RECKLESS/IN A HURRY)

V001 A 510 (DISTRACTION OUTSIDE VEHICLE)

14 0111TB00298 SAT 05/03/11 07:38 LIGHT MANSFIELD ROAD J/W OAK VILLAGE	02 NODE 601	528230 / 185600
--	-------------	-----------------

POLICE - AT SCENE ROAD-DRY WEATHER-FINE SINGLE CWY T/STAG JUN GIVE WAY/UNCONT NO XING FACILITY IN 50M

V1 LOST CONTROL CROSSING INTO OPPOSITE CARRIAGEWAY AND COLLIDING WITH V2.

CASUALTY 001 (002) (59 Yrs - M NW5) SLIGHT DRIVER/RIDER

VEHICLE 001 (002) GDS =< 3.5T (26 Yrs - M NW9)	GOING AHEAD OTHER	SW TO NE	JCT MID
BT - NEGATIVE		FRONT HIT FIRST	

VEHICLE 002 (000) PEDAL CYCLE (59 Yrs - M NW5)	GOING AHEAD OTHER	NE TO SW	JCT MID
BT - NOT APPLICABLE		FRONT HIT FIRST	

V001 A 306 (EXCEEDING SPEED LIMIT)

V001 A 410 (LOSS OF CONTROL)

V001 A 307 (TRAVELLING TOO FAST FOR CONDITIONS)


Kiln Place Area - personal injury collisions - 36mths to 30 November 2013 (provisional)

SC01 GIS AREA B02 Kiln Place Area (P)	36 MTS TO NOV-2013 SORTED BY DATE
---------------------------------------	-----------------------------------

15 0111CW10410 MON 07/03/11 19:45 DARK KENTISH TOWN ROAD J/W ISLIP STREET	02 LINK 167-199	529000 / 185050
---	-----------------	-----------------

POLICE - OVER COU ROAD-DRY WEATHER-FINE SINGLE CWY T/STAG JUN GIVE WAY/UNCONT NO XING FACILITY IN 50M

V1 TURNED RIGHT ACROSS THE PATH OF V2 CAUSING COLLISION.

CASUALTY 001 (002) (26 Yrs - M N2) SLIGHT DRIVER/RIDER

VEHICLE 001 (002) CAR (26 Yrs - M N2)	TURNING RIGHT	S TO E	JCT MID
BT - DRV NOT CONTACTED		N/S HIT FIRST	

VEHICLE 002 (001) PEDAL CYCLE (26 Yrs - M N2)	GOING AHEAD OTHER	N TO S	JCT MID
BT - NOT APPLICABLE		FRONT HIT FIRST	

V001 A 405 (FAILED TO LOOK PROPERLY)

V001 A 406 (FAILED TO JUDGE OTHER PERSON'S PATH OR SPEED)

V001 A 602 (CARELESS/RECKLESS/IN A HURRY)

16 0111TB00472 WED 16/03/11 15:20 LIGHT KENTISH TOWN ROAD J/W HOLMES ROAD	02 LINK 167-199	528990 / 184990
---	-----------------	-----------------

POLICE - AT SCENE ROAD-DRY WEATHER-FINE SINGLE CWY T/STAG JUN GIVE WAY/UNCONT NO XING FACILITY IN 50M

V4 FAILED TO SEE STATIONARY VEHICLES COLLIDING WITH THE REAR OF V3 CAUSING DOMINO EFFECT.

CASUALTY 001 (003) (39 Yrs - F N19) SERIOUS DRIVER/RIDER

VEHICLE 001 (002) GDS =< 3.5T (48 Yrs - M RM10)	GOING AHEAD HELD UP	S TO N JNY PART OF WORK	JCT MID
BT - NOT REQUESTED		BACK HIT FIRST	

VEHICLE 002 (003) CAR (73 Yrs - M EN5)	GOING AHEAD HELD UP	S TO N	JCT MID
BT - NOT REQUESTED		BACK HIT FIRST	

VEHICLE 003 (004) CAR (39 Yrs - F N19)	GOING AHEAD HELD UP	S TO N	JCT MID
BT - NOT PROVD (MEDCL REASONS)		BACK HIT FIRST	

VEHICLE 004 (003) CAR (76 Yrs - M NW5)	GOING AHEAD OTHER	S TO N	JCT MID
BT - NOT REQUESTED		BACK HIT FIRST	

V004 A 405 (FAILED TO LOOK PROPERLY)

V004 A 602 (CARELESS/RECKLESS/IN A HURRY)


Kiln Place Area - personal injury collisions - 36mths to 30 November 2013 (provisional)

SC01 GIS AREA B02 Kiln Place Area (P)							36 MTS TO NOV-2013 SORTED BY DATE	
17	0111CW10440	SAT 19/03/11 15:07	LIGHT	GORDON HOUSE ROAD J/W OAK VILLAGE	02	LINK 196-601	528270 / 185630	
POLICE - AT SCENE ROAD-DRY			WEATHER-FINE	SINGLE CWY T/STAG JUN	GIVE WAY/UNCONT NO XING FACILITY IN 50M			
V1 ATTEMPTED TO TURN RIGHT BUT COLLIDED WITH V2 WHO WAS OVERTAKING.								
CASUALTY 001 (002) (30 Yrs - M N7)			SLIGHT	DRIVER/RIDER				
VEHICLE	001 (002)	CAR	(36 Yrs - M UNKN)	TURNING RIGHT	SW TO SE	JCT MID		
			BT - NOT REQUESTED	O/S HIT FIRST				
VEHICLE	002 (001)	M/C > 500CC	(30 Yrs - M N7)	OVERTAKE MOVE VEH O/S	SW TO NE	JCT MID		
			BT - NOT REQUESTED	FRONT HIT FIRST				
V001 A 405 (FAILED TO LOOK PROPERLY)				V001 B 404 (FAILED TO SIGNAL/ MISLEADING SIGNAL)				
V002 B 406 (FAILED TO JUDGE OTHER PERSON'S PATH OR SPEED)								
18	0111TB00827	THU 31/03/11 11:20	LIGHT	KENTISH TOWN ROAD 45M S J/W REGIS ROAD	02	LINK 167-199	529000 / 185140	
POLICE - AT SCENE ROAD-WET			WEATHER-FINE	SINGLE CWY NO JUN IN 20M	NO XING FACILITY IN 50M			
V1 WAS ATTEMPTING TO EDGE OUT INTO THE ROAD WHEN THEY CLIPPED PASSING V2.								
CASUALTY 001 (002) (46 Yrs - M SE15)			SLIGHT	DRIVER/RIDER				
VEHICLE	001 (002)	CAR	(34 Yrs - M NW5)	MOVING OFF	S TO N	JCT MID		
			BT - NEGATIVE	O/S HIT FIRST				
VEHICLE	002 (001)	PEDAL CYCLE	(46 Yrs - M SE15)	GOING AHEAD OTHER	S TO N	JCT MID		
			BT - NOT APPLICABLE	N/S HIT FIRST				
V001 A 405 (FAILED TO LOOK PROPERLY)				V002 A 406 (FAILED TO JUDGE OTHER PERSON'S PATH OR SPEED)				
19	0111CW10534	WED 06/04/11 13:38	LIGHT	MANSFIELD ROAD J/W SAVERNAKE ROAD.	02	LINK 192-601	528190 / 185590	
POLICE - AT SCENE ROAD-DRY			WEATHER-FINE	SINGLE CWY T/STAG JUN	GIVE WAY/UNCONT PELICAN OR SIMILAR			
A PASSENGER ON V.1 (BUS) FELL WHILST THE BUS WAS STOPPING AT BUS STOP. - [PASSENGER TRIPPED ON V.1 (C001)]								
CASUALTY 001 (001) (55 Yrs - M NW2)			SLIGHT	PASSENGER	ALIGHTING PSV			
VEHICLE	001 (000)	BUS/COACH	(48 Yrs - M NW10)	SLOWING OR STOPPING	SW TO NE	JNY PART OF WORK	JCT CLEARED	
			BT - DRV NOT CONTACTED	DID NOT IMPACT				
C001 A 999 (OTHER FACTOR)								


Kiln Place Area - personal injury collisions - 36mths to 30 November 2013 (provisional)

SC01 GIS AREA B02 Kiln Place Area (P)

36 MTS TO NOV-2013 SORTED BY DATE

20 0111TB00828 WED 20/04/11 20:35 DARK HIGHGATE ROAD J/W FORTRESS WALK. 02 LINK 196-198 528920 / 185360
 POLICE - AT SCENE ROAD-DRY WEATHER-FINE SINGLE CWY T/STAG JUN GIVE WAY/UNCONT NO XING FACILITY IN 50M
 V.1 PULLED OUT OF SIDE ROAD, IN FRONT OF ON-COMING V.2 AND BOTH V.S COLLIDED.

CASUALTY 001 (002) (22 Yrs - M NW1) SLIGHT DRIVER/RIDER

VEHICLE 001 (002) CAR (50 Yrs - F NW3) TURNING RIGHT E TO NW COMM TO/FROM WORK JCT MID
 BT - NEGATIVE FRONT HIT FIRST

VEHICLE 002 (001) PEDAL CYCLE (22 Yrs - M NW1) GOING AHEAD OTHER NW TO SE JCT MID
 BT - NOT APPLICABLE N/S HIT FIRST

V001 A 405 (FAILED TO LOOK PROPERLY)

V001 A 406 (FAILED TO JUDGE OTHER PERSON'S PATH OR SPEED)

V001 A 602 (CARELESS/RECKLESS/IN A HURRY)

21 0111CW10652 WED 27/04/11 09:00 LIGHT KENTISH TOWN ROAD 53M N J/W YORK MEWS 02 LINK 167-199 529000 / 185130
 POLICE - AT SCENE ROAD-DRY WEATHER-FINE SINGLE CWY NO JUN IN 20M NO XING FACILITY IN 50M
 PED FELL OVER ON THE KERB AND THEN GOT HIT BY V1. - [PED TRIPPED ON PAVEMENT. (C001)]

CASUALTY 001 (001) (22 Yrs - F EN1) SLIGHT PEDESTRIAN ON FOOTPATH - VERGE STANDING

VEHICLE 001 (000) GDS =< 3.5T (? Yrs - U UNKN) GOING AHEAD OTHER N TO S
 BT - DRV NOT CONTACTED N/S HIT FIRST

V001 A 405 (FAILED TO LOOK PROPERLY)

C001 A 999 (OTHER FACTOR)

22 0111CW10700 WED 27/04/11 19:07 LIGHT DALBY STREET J/W PRINCE OF WALES ROAD 02 LINK 166-671 528580 / 184690
 POLICE - AT SCENE ROAD-DRY WEATHER-FINE SINGLE CWY T/STAG JUN GIVE WAY/UNCONT NO XING FACILITY IN 50M
 V2 REVERSED INTO STATIONARY V1.

CASUALTY 001 (001) (40 Yrs - F NW6) SLIGHT DRIVER/RIDER

VEHICLE 001 (002) CAR (40 Yrs - F NW6) PARKED P TO P JCT MID
 BT - NOT REQUESTED BACK HIT FIRST

VEHICLE 002 (001) CAR (? Yrs - U UNKN) REVERSING N TO S JCT MID
 BT - DRV NOT CONTACTED BACK HIT FIRST

V002 A 602 (CARELESS/RECKLESS/IN A HURRY)

V002 A 403 (POOR TURN OR MANOEUVRE)

V002 A 405 (FAILED TO LOOK PROPERLY)


Kiln Place Area - personal injury collisions - 36mths to 30 November 2013 (provisional)

SC01 GIS AREA B02 Kiln Place Area (P)	36 MTS TO NOV-2013 SORTED BY DATE
---------------------------------------	-----------------------------------

23 0111CW10689 MON 02/05/11 18:00 LIGHT NFL - GORDON HOUSE ROAD J/W OAK VILLAGE	02 LINK 196-601	528260 / 185630
--	-----------------	-----------------

POLICE - AT SCENE ROAD-DRY WEATHER-FINE SINGLE CWY T/STAG JUN GIVE WAY/UNCONT ZEBRA
 UNKNOWN V1 STRUCK V2 FROM BEHIND CAUSING THEM TO LOOSE CONTROL.

CASUALTY 001 (002) (30 Yrs - M NW5) SLIGHT DRIVER/RIDER

VEHICLE 001 (002) CAR (? Yrs - U UNKN)	GOING AHEAD OTHER	SW TO NE	JCT MID
BT - DRV NOT CONTACTED		FRONT HIT FIRST	

VEHICLE 002 (001) PEDAL CYCLE (30 Yrs - M NW5)	GOING AHEAD OTHER	SW TO NE	JCT MID
BT - NOT APPLICABLE		BACK HIT FIRST	

V001 A 405 (FAILED TO LOOK PROPERLY)

V001 A 406 (FAILED TO JUDGE OTHER PERSON'S PATH OR SPEED)

24 0111CW10825 WED 18/05/11 10:15 LIGHT HIGHGATE ROAD J/W BURGHLEY ROAD	02 LINK 196-198	528850 / 185450
--	-----------------	-----------------

POLICE - AT SCENE ROAD-DRY WEATHER-FINE SINGLE CWY CROSSROADS GIVE WAY/UNCONT NO XING FACILITY IN 50M
 V2 ENTERED THE ROAD FROM THE PAVEMENT COLLIDING WITH V1.

CASUALTY 001 (002) (36 Yrs - F NW5) SLIGHT DRIVER/RIDER

VEHICLE 001 (002) CAR (56 Yrs - M N6)	TURNING LEFT	NW TO NE	JCT MID
BT - NOT REQUESTED		FRONT HIT FIRST	

VEHICLE 002 (001) PEDAL CYCLE (36 Yrs - F NW5)	GOING AHEAD OTHER	NW TO SE	JCT MID
BT - NOT APPLICABLE		O/S HIT FIRST	

V002 A 405 (FAILED TO LOOK PROPERLY)

V001 A 405 (FAILED TO LOOK PROPERLY)

25 0111CW11069 SUN 05/06/11 20:30 DARK KENTISH TOWN ROAD J/W REGIS ROAD.	02 NODE 199	529010 / 185170
---	-------------	-----------------

POLICE - OVER COU ROAD-DRY WEATHER-FINE DUAL CWY CROSSROADS AUTO SIG PEDN PHASE AT ATS
 PED (IMPAIRED BY ALCOHOL) CROSSED THE ROAD IN-FRONT OF V.1.

CASUALTY 001 (001) (? Yrs - M N8) SLIGHT PEDESTRIAN CROSSING ROAD WITHIN 50M XING W BOUND FROM DRIVERS N/SIDE

VEHICLE 001 (000) CAR (? Yrs - U UNKN)	GOING AHEAD OTHER	N TO S	JCT CLEARED
BT - DRV NOT CONTACTED		FRONT HIT FIRST	

C001 A 802 (FAILED TO LOOK PROPERLY)

C001 A 806 (IMPAIRED BY ALCOHOL)


Kiln Place Area - personal injury collisions - 36mths to 30 November 2013 (provisional)

SC01 GIS AREA B02 Kiln Place Area (P) 36 MTS TO NOV-2013 SORTED BY DATE

26 0111CW11085 TUE 21/06/11 06:48 LIGHT KENTISH TOWN ROAD J/W ISLIP STREET 02 LINK 167-199 528990 / 185050
 POLICE - AT SCENE ROAD-DRY WEATHER-FINE SINGLE CWY T/STAG JUN GIVE WAY/UNCONT NO XING FACILITY IN 50M
 V1 TURNED RIGHT AS V2 WAS OVERTAKING CAUSING COLLISION.

CASUALTY 001 (002) (50 Yrs - M GU21) SLIGHT DRIVER/RIDER

VEHICLE 001 (002) CAR (53 Yrs - M N19) TURNING RIGHT S TO E JCT MID
 BT - NEGATIVE O/S HIT FIRST

VEHICLE 002 (001) M/C > 500CC (50 Yrs - M GU21) OVERTAKE MOVE VEH O/S S TO N JCT MID
 BT - NOT REQUESTED N/S HIT FIRST

V002 B 406 (FAILED TO JUDGE OTHER PERSON'S PATH OR SPEED)

V001 B 404 (FAILED TO SIGNAL/ MISLEADING SIGNAL)

V001 A 405 (FAILED TO LOOK PROPERLY)

V002 A 405 (FAILED TO LOOK PROPERLY)

27 0111CW11095 TUE 21/06/11 18:53 LIGHT KENTISH TOWN ROAD J/W PRINCE OF WALES ROAD 02 NODE 167 528950 / 184690
 POLICE - AT SCENE ROAD-DRY WEATHER-FINE SINGLE CWY T/STAG JUN AUTO SIG PEDN PHASE AT ATS
 DRIVER OF V1 MOUNTED THE PAVEMENT AFTER TURNING RIGHT COLLIDING WITH PED.

CASUALTY 001 (001) (34 Yrs - F NW1) SLIGHT PEDESTRIAN ON FOOTPATH - VERGE STANDING

VEHICLE 001 (000) CAR (59 Yrs - M N16) TURNING RIGHT W TO S JCT MID
 BT - NEGATIVE FRONT HIT FIRST
 LEFT CWY NEARSIDE HIT KERB HIT RD SIGN/ATS

V001 A 501 (IMPAIRED BY ALCOHOL)

V001 A 602 (CARELESS/RECKLESS/IN A HURRY)

28 0111CW11125 THU 23/06/11 17:00 LIGHT PRINCE OF WALES ROAD J/W TALACRE ROAD. 02 LINK 166-671 528480 / 184640
 POLICE - AT SCENE ROAD-DRY WEATHER-FINE SINGLE CWY T/STAG JUN GIVE WAY/UNCONT NO XING FACILITY IN 50M
 V.1 ATTEMPTED TO DO A U'TURN & COLLIDED WITH ON-COMING V.2.

CASUALTY 001 (002) (33 Yrs - M SW9) SLIGHT DRIVER/RIDER

VEHICLE 001 (002) CAR (20 Yrs - M NW10) U-TURNING E TO E JCT CLEARED
 BT - DRV NOT CONTACTED FRONT HIT FIRST

VEHICLE 002 (001) M/C 50-125CC (33 Yrs - M SW9) GOING AHEAD OTHER W TO E JCT CLEARED
 BT - DRV NOT CONTACTED FRONT HIT FIRST

V001 A 405 (FAILED TO LOOK PROPERLY)

V001 A 403 (POOR TURN OR MANOEUVRE)

V002 B 405 (FAILED TO LOOK PROPERLY)


Kiln Place Area - personal injury collisions - 36mths to 30 November 2013 (provisional)

SC01 GIS AREA B02 Kiln Place Area (P)	36 MTS TO NOV-2013 SORTED BY DATE
---------------------------------------	-----------------------------------

29 0111CW11115 FRI 24/06/11 06:40 LIGHT HIGHGATE ROAD J/W FORTRESS ROAD	02 NODE 198	528970 / 185290
--	-------------	-----------------

POLICE - AT SCENE ROAD-DRY WEATHER-FINE SINGLE CWY T/STAG JUN GIVE WAY/UNCONT NO XING FACILITY IN 50M

V1 ATTEMPTED TO TURN LEFT BUT COLLIDED WITH V2 WHO WAS ON THE NEARSIDE.

CASUALTY 001 (002) (26 Yrs - M NW3) SLIGHT DRIVER/RIDER

VEHICLE 001 (002) GDS =< 3.5T (51 Yrs - M N17)	TURNING LEFT	NW TO N JNY PART OF WORK	JCT MID
BT - NEGATIVE		N/S HIT FIRST	

VEHICLE 002 (001) M/C 50-125CC (26 Yrs - M NW3)	GOING AHEAD OTHER	NW TO SE	JCT MID
BT - NEGATIVE		O/S HIT FIRST	

V001 A 710 (VISION AFFECTED - VEHICLE BLIND SPOT)

V001 A 405 (FAILED TO LOOK PROPERLY)

V002 A 406 (FAILED TO JUDGE OTHER PERSON'S PATH OR SPEED)

V001 B 404 (FAILED TO SIGNAL/ MISLEADING SIGNAL)

30 0111CW11166 SAT 25/06/11 19:50 LIGHT FORTRESS ROAD J/W FALKLAND ROAD.	02 LINK 198-741	528980 / 185330
---	-----------------	-----------------

POLICE - AT SCENE ROAD-DRY WEATHER-FINE DUAL CWY T/STAG JUN GIVE WAY/UNCONT PELICAN OR SIMILAR

V.2 TURNED RIGHT, ACROSS PATH OF ON-COMING V.1, V.1 & V.2 COLLIDED.

CASUALTY 001 (002) (20 Yrs - M UB5) SLIGHT DRIVER/RIDER

VEHICLE 001 (002) CAR (27 Yrs - M NW5)	OVERTAKING NEARSIDE	N TO S	JCT MID
BT - DRV NOT CONTACTED		FRONT HIT FIRST	

VEHICLE 002 (001) M/C 50-125CC (20 Yrs - M UB5)	TURNING RIGHT	S TO E	JCT MID
BT - DRV NOT CONTACTED		N/S HIT FIRST	

V001 A 307 (TRAVELLING TOO FAST FOR CONDITIONS)

V001 A 405 (FAILED TO LOOK PROPERLY)

V001 A 701 (VISION AFFECTED - STATIONARY OR PARKED VEHICLE(S))

V002 A 701 (VISION AFFECTED - STATIONARY OR PARKED VEHICLE(S))

V002 A 405 (FAILED TO LOOK PROPERLY)


Kiln Place Area - personal injury collisions - 36mths to 30 November 2013 (provisional)
SC01 GIS AREA B02 Kiln Place Area (P)
36 MTS TO NOV-2013 SORTED BY DATE

31	0111CW11193	TUE 28/06/11 13:00	LIGHT	QUEEN'S CRESCENT J/W ALLCROFT ROAD.				02	CELL 528000/185000	528260 / 185080
POLICE - AT SCENE ROAD-DRY WEATHER-FINE SINGLE CWY CROSSROADS GIVE WAY/UNCONT NO XING FACILITY IN 50M										
DRIVER OF V.1 OPENED CAR DOOR IN PATH OF ON-COMING V.2 (CYCLIST) CAUSING INJURY TO RIDER.										
CASUALTY 001 (002) (29 Yrs - M N19) SLIGHT DRIVER/RIDER										
VEHICLE	001 (002)	CAR	(28 Yrs - M HA3)	PARKED		P TO P				JCT CLEARED
				BT - DRV NOT CONTACTED		O/S HIT FIRST				
VEHICLE	002 (001)	PEDAL CYCLE	(29 Yrs - M N19)	OVERTAKE STAT VEH O/S		SW TO NE				JCT CLEARED
				BT - NOT APPLICABLE		FRONT HIT FIRST				
				HIT OPEN DOOR						
V001 A 405 (FAILED TO LOOK PROPERLY)					V001 A 904 (VEHICLE DOOR OPENED OR CLOSED NEGLIGENTLY)					
32	0111CW11279	TUE 12/07/11 17:00	LIGHT	KENTISH TOWN ROAD J/W LEIGHTON ROAD				02	NODE 199	529010 / 185200
POLICE - AT SCENE ROAD-DRY WEATHER-FINE SINGLE CWY CROSSROADS AUTO SIG NO XING FACILITY IN 50M										
V1 PASSED TO CLOSE TO V2 AS THEY MOVED OFF CAUSING V2 TO LOOSE CONTROL.										
CASUALTY 001 (002) (28 Yrs - F N8) SERIOUS DRIVER/RIDER										
VEHICLE	001 (002)	CAR	(28 Yrs - U UNKN)	MOVING OFF		N TO S				JCT MID
				BT - DRV NOT CONTACTED		N/S HIT FIRST				
VEHICLE	002 (001)	PEDAL CYCLE	(28 Yrs - F N8)	MOVING OFF		N TO S				JCT MID
				BT - NOT APPLICABLE		O/S HIT FIRST				
V001 A 407 (PASSING TOO CLOSE TO CYCLIST, HORSE RIDER OR PEDESTRIAN)					V001 A 602 (CARELESS/RECKLESS/IN A HURRY)					
33	0111CW11417	THU 21/07/11 08:15	LIGHT	KENTISH TOWN ROAD J/W PRINCE OF WALES ROAD.				02	NODE 167	528940 / 184710
POLICE - OVER COU ROAD-DRY WEATHER-FINE SINGLE CWY T/STAG JUN AUTO SIG PEDN PHASE AT ATS										
PED. CROSSED THE ROAD ON A PED. CROSSING, V.1 (CYCLIST) RODE THROUGH RED LIGHT AND HIT PED.										
CASUALTY 001 (001) (56 Yrs - F NW5) SLIGHT PEDESTRIAN CROSSING ROAD ON PED XING E BOUND FROM DRIVERS O/SIDE MSK										
VEHICLE	001 (000)	PEDAL CYCLE	(? Yrs - M UNKN)	MOVING OFF		N TO S				JCT APP
				BT - NOT APPLICABLE		FRONT HIT FIRST				
V001 A 301 (DISOBEYED AUTOMATIC TRAFFIC SIGNAL)					V001 A 405 (FAILED TO LOOK PROPERLY)					
V001 A 602 (CARELESS/RECKLESS/IN A HURRY)					V001 A 701 (VISION AFFECTED - STATIONARY OR PARKED VEHICLE(S))					


Kiln Place Area - personal injury collisions - 36mths to 30 November 2013 (provisional)

SC01 GIS AREA B02 Kiln Place Area (P)						36 MTS TO NOV-2013 SORTED BY DATE		
34	0111CW11382	MON 25/07/11 08:58	LIGHT	KENTISH TOWN ROAD J/W PATSHULL ROAD		02	LINK 167-199	528950 / 184780
POLICE - AT SCENE ROAD-DRY WEATHER-FINE SINGLE CWY T/STAG JUN GIVE WAY/UNCONT NO XING FACILITY IN 50M								
V1 WAS ATTEMPTING TO OVERTAKE V2 WHEN THEY CLIPPED THEM.								
CASUALTY 001 (002) (53 Yrs - M N10) SLIGHT DRIVER/RIDER								
VEHICLE	001 (002)	CAR	(33 Yrs - M N13)	OVERTAKE MOVE VEH O/S	S TO N			JCT MID
		BT - NOT REQUESTED			N/S HIT FIRST			
VEHICLE	002 (001)	PEDAL CYCLE	(53 Yrs - M N10)	GOING AHEAD OTHER	S TO N			JCT MID
		BT - NOT APPLICABLE			O/S HIT FIRST			
V001 A 407 (PASSING TOO CLOSE TO CYCLIST, HORSE RIDER OR PEDESTRIAN)				V001 A 405 (FAILED TO LOOK PROPERLY)				
35	0111CW11472	FRI 29/07/11 18:50	LIGHT	HIGHGATE ROAD J/W SANDERSON CLOSE.		02	LINK 196-198	528720 / 185590
POLICE - AT SCENE ROAD-DRY WEATHER-FINE SINGLE CWY T/STAG JUN GIVE WAY/UNCONT ZEBRA								
DRIVER OF V.1, OPENED CAR DOOR IN PATH OF V.2 (CYCLIST) CAUSING COLLISION.								
CASUALTY 001 (002) (42 Yrs - M N19) SLIGHT DRIVER/RIDER								
VEHICLE	001 (002)	CAR	(39 Yrs - M NW5)	PARKED	P TO P			JCT APP
		BT - NEGATIVE			O/S HIT FIRST			
VEHICLE	002 (001)	PEDAL CYCLE	(42 Yrs - M N19)	OVERTAKE STAT VEH O/S	NW TO SE			JCT APP
		BT - NOT APPLICABLE		HIT OPEN DOOR	FRONT HIT FIRST			
V001 A 701 (VISION AFFECTED - STATIONARY OR PARKED VEHICLE(S))				V001 B 710 (VISION AFFECTED - VEHICLE BLIND SPOT)				
V001 A 405 (FAILED TO LOOK PROPERLY)								


Kiln Place Area - personal injury collisions - 36mths to 30 November 2013 (provisional)

SC01 GIS AREA B02 Kiln Place Area (P)	36 MTS TO NOV-2013 SORTED BY DATE
---------------------------------------	-----------------------------------

36 0111CW11455 TUE 02/08/11 10:15 LIGHT KENTISH TOWN ROAD J/W HIGHGATE ROAD	02 NODE 198	528970 / 185260
--	-------------	-----------------

POLICE - AT SCENE ROAD-DRY WEATHER-FINE SINGLE CWY T/STAG JUN AUTO SIG NO XING FACILITY IN 50M

V1 MOVED OFF AS ATS CHANGED COLLIDING WITH V2 WHO HADN'T MOVED.

CASUALTY 001 (002) (32 Yrs - M CM14) SLIGHT DRIVER/RIDER

VEHICLE 001 (002) GDS =< 3.5T (32 Yrs - M N10)	MOVING OFF	SE TO NW JNY PART OF WORK	JCT MID
BT - NOT REQUESTED		FRONT HIT FIRST	

VEHICLE 002 (001) GDS =< 3.5T (32 Yrs - M CM14)	GOING AHEAD HELD UP	SE TO NW JNY PART OF WORK	JCT MID
BT - NOT REQUESTED		BACK HIT FIRST	

V001 A 406 (FAILED TO JUDGE OTHER PERSON'S PATH OR SPEED)

V001 A 405 (FAILED TO LOOK PROPERLY)

37 0111CW11467 WED 03/08/11 23:45 DARK HIGHGATE ROAD J/W KENTISH TOWN ROAD	02 NODE 198	528950 / 185290
---	-------------	-----------------

POLICE - AT SCENE ROAD-DRY WEATHER-FINE SINGLE CWY T/STAG JUN GIVE WAY/UNCONT NO XING FACILITY IN 50M

INTOXICATED PED STEPPED OUT INTO THE PATH OF V1.

CASUALTY 001 (001) (32 Yrs - M HP2) SLIGHT DRIVER/RIDER

VEHICLE 001 (000) CAR (32 Yrs - M HP2)	GOING AHEAD OTHER	SE TO NW	JCT MID
BT - NOT REQUESTED		FRONT HIT FIRST	

U000 A 806 (IMPAIRED BY ALCOHOL)

U000 A 802 (FAILED TO LOOK PROPERLY)

U000 A 808 (CARELESS/RECKLESS/IN A HURRY)

38 0111CW11529 SUN 14/08/11 16:00 LIGHT KENTISH TOWN ROAD J/W CAVERSHAM ROAD	02 LINK 167-199	528990 / 184970
---	-----------------	-----------------

POLICE - AT SCENE ROAD-DRY WEATHER-FINE SINGLE CWY T/STAG JUN GIVE WAY/UNCONT NO XING FACILITY IN 50M

RIDER OF V1 CYCLING ON PAVEMENT WHEN PED STEPPED OUT OF SHOP INTO PATH OF V1.

CASUALTY 001 (001) (5 Yrs - F NW5) SLIGHT PEDESTRIAN ON FOOTPATH - VERGE W BOUND

VEHICLE 001 (000) PEDAL CYCLE (18 Yrs - M N7)	GOING AHEAD OTHER	S TO N	JCT MID
BT - NOT APPLICABLE		FRONT HIT FIRST	

FOOTWAY

V001 A 309 (VEHICLE TRAVELLING ALONG PAVEMENT)

V001 A 405 (FAILED TO LOOK PROPERLY)


Kiln Place Area - personal injury collisions - 36mths to 30 November 2013 (provisional)

SC01 GIS AREA B02 Kiln Place Area (P)	36 MTS TO NOV-2013 SORTED BY DATE
---------------------------------------	-----------------------------------

39	0111CW11673	FRI 26/08/11 12:16	LIGHT	QUEEN'S CRESCENT J/W BASSETT STREET	02	CELL 528000/185000	528210 / 185020
POLICE - AT SCENE ROAD-WET RAINING SINGLE CWY T/STAG JUN GIVE WAY/UNCONT NO XING FACILITY IN 50M							
PED SLIPPED ON THE PAVEMENT DUE TO HEAVY RAIN AND FELL INTO V1.							
CASUALTY 001 (001) (83 Yrs - F NW5) SLIGHT PEDESTRIAN ON FOOTPATH - VERGE STANDING							
VEHICLE 001 (000) CAR (48 Yrs - M NW3) GOING AHEAD OTHER SW TO NE JCT MID							
BT - NOT REQUESTED O/S HIT FIRST							

C001 A 808 (CARELESS/RECKLESS/IN A HURRY)

40	0111TB01261	WED 31/08/11 17:50	LIGHT	SOUTHAMPTON ROAD J/W MALDEN ROAD	02	LINK 166-192	527890 / 185170
POLICE - AT SCENE ROAD-DRY WEATHER-FINE SINGLE CWY T/STAG JUN GIVE WAY/UNCONT ZEBRA							
PED RAN ACROSS PATH OF V1 BUS FROM THE NEAR SIDE AND WAS HIT							
CASUALTY 001 (001) (4 Yrs - M UNKN) SERIOUS PEDESTRIAN CROSSING ROAD ON PED XING NE BOUND FROM DRIVERS N/SIDE							
VEHICLE 001 (000) BUS/COACH (47 Yrs - M UNKN) GOING AHEAD RIGHT BEND E TO NW JNY PART OF WORK JCT CLEARED							
BT - NOT REQUESTED FRONT HIT FIRST							

C001 A 804 (WRONG USE OF PEDESTRIAN CROSSING FACILITY)

C001 A 808 (CARELESS/RECKLESS/IN A HURRY)

C001 A 802 (FAILED TO LOOK PROPERLY)

41	0111CW11785	SAT 10/09/11 23:15	DARK	KENTISH TOWN ROAD J/W LEIGHTON ROAD	02	NODE 199	529010 / 185190
POLICE - OVER COU ROAD-DRY WEATHER-FINE SINGLE CWY CROSSROADS AUTO SIG NO XING FACILITY IN 50M							
V1 AND V2 BOTH PULLED AWAY FROM ATS AND V2 ATTEMPTED TO MOVE LEFT AND COLLIDED WITH V1.							
CASUALTY 001 (001) (38 Yrs - M N12) SLIGHT DRIVER/RIDER							
VEHICLE 001 (002) M/C 50-125CC (38 Yrs - M N12) MOVING OFF N TO S JCT MID							
BT - DRV NOT CONTACTED O/S HIT FIRST							
VEHICLE 002 (001) CAR (? Yrs - M UNKN) CHANGE LANE TO LEFT N TO S JCT MID							
BT - DRV NOT CONTACTED N/S HIT FIRST							

V002 A 405 (FAILED TO LOOK PROPERLY)

V002 A 602 (CARELESS/RECKLESS/IN A HURRY)


Kiln Place Area - personal injury collisions - 36mths to 30 November 2013 (provisional)

SC01 GIS AREA B02 Kiln Place Area (P)	36 MTS TO NOV-2013 SORTED BY DATE
---------------------------------------	-----------------------------------

42 0111CW11739 MON 12/09/11 12:05 LIGHT KENTISH TOWN ROAD J/W GAISFORD STREET.	02 LINK 167-199	528970 / 184870
--	-----------------	-----------------

POLICE - AT SCENE ROAD-DRY WEATHER-FINE SINGLE CWY T/STAG JUN GIVE WAY/UNCONT NO XING FACILITY IN 50M

UNKNOWN V. GAVE WAY TO V.1, AS V.1 PULLED OUT OF SIDE ROAD TO TURN RIGHT, V.2 OVERTOOK UNKNOWN V & V.1 & V.2 COLLIDED.

CASUALTY 001 (002) (39 Yrs - M N19) SLIGHT DRIVER/RIDER

VEHICLE 001 (002) CAR (47 Yrs - M NW3)	TURNING RIGHT	E TO N	JCT MID
BT - DRV NOT CONTACTED		O/S HIT FIRST	

VEHICLE 002 (001) PEDAL CYCLE (39 Yrs - M N19)	OVERTAKE STAT VEH O/S	N TO S	JCT MID
BT - NOT APPLICABLE		FRONT HIT FIRST	

V001 A 701 (VISION AFFECTED - STATIONARY OR PARKED VEHICLE(S))

V002 A 701 (VISION AFFECTED - STATIONARY OR PARKED VEHICLE(S))

V002 A 405 (FAILED TO LOOK PROPERLY)

V002 B 307 (TRAVELLING TOO FAST FOR CONDITIONS)

43 0111CW11740 MON 12/09/11 16:15 LIGHT GORDON HOUSE ROAD, 50 METRES S.W OF HIGHGATE ROAD.	02 LINK 196-601	528540 / 185790
--	-----------------	-----------------

POLICE - AT SCENE ROAD-DRY WEATHER-FINE SINGLE CWY NO JUN IN 20M PEDN PHASE AT ATS

V.1 PULLED OUT OF PARKING SPACE IN BETWEEN STATIONARY V.S & COLLIDED WITH ON-COMING V.2.

CASUALTY 001 (002) (32 Yrs - F N7) SERIOUS DRIVER/RIDER

VEHICLE 001 (002) CAR (48 Yrs - M NW3)	MOVING OFF	NE TO SW	JNY PART OF WORK
BT - DRV NOT CONTACTED		FRONT HIT FIRST	

VEHICLE 002 (001) M/C 50-125CC (32 Yrs - F N7)	OVERTAKE STAT VEH O/S	SW TO NE	COMM TO/FROM WORK
BT - DRV NOT CONTACTED		FRONT HIT FIRST	

V001 B 405 (FAILED TO LOOK PROPERLY)

V001 A 701 (VISION AFFECTED - STATIONARY OR PARKED VEHICLE(S))

V002 A 701 (VISION AFFECTED - STATIONARY OR PARKED VEHICLE(S))


Kiln Place Area - personal injury collisions - 36mths to 30 November 2013 (provisional)

SC01 GIS AREA B02 Kiln Place Area (P)	36 MTS TO NOV-2013 SORTED BY DATE
---------------------------------------	-----------------------------------

44	0111TB01411	WED 14/09/11 18:00	LIGHT	NFL SOUTHAMPTON ROAD 30M SOUTH EAST OF J/W KINGSFORD STREET	02	LINK 166-192	527850 / 185260
----	-------------	--------------------	-------	---	----	--------------	-----------------

POLICE - AT SCENE ROAD-DRY WEATHER-FINE SINGLE CWY NO JUN IN 20M NO XING FACILITY IN 50M

SOLO V2 FELL INTO PED AND CAUGHT LEG BETWEEN SOLO V1 AND SOLO V2 - [FELL OVER (V002)]

CASUALTY 001 (001) (? Yrs - M UNKN) SLIGHT PEDESTRIAN IN ROAD - NOT CROSSING STANDING

VEHICLE 001 (002) M/C > 500CC (? Yrs - M UNKN) PARKED P TO P JNY PART OF WORK
BT - NOT REQUESTED O/S HIT FIRST

VEHICLE 002 (001) M/C 50-125CC (? Yrs - M UNKN) PARKED P TO P
BT - DRV NOT CONTACTED N/S HIT FIRST

V002 A 999 (OTHER FACTOR)

45	0111CW11968	WED 28/09/11 09:00	LIGHT	KENTISH TOWN ROAD J/W LEIGHTON ROAD	02	NODE 199	529010 / 185190
----	-------------	--------------------	-------	-------------------------------------	----	----------	-----------------

POLICE - OVER COU ROAD-DRY WEATHER-FINE SINGLE CWY CROSSROADS AUTO SIG NO XING FACILITY IN 50M

V1 TURNED LEFT COLLIDING WITH V2.

CASUALTY 001 (002) (37 Yrs - M N19) SLIGHT DRIVER/RIDER

VEHICLE 001 (002) CAR (? Yrs - U UNKN) TURNING LEFT N TO E JCT MID
BT - DRV NOT CONTACTED N/S HIT FIRST

VEHICLE 002 (001) PEDAL CYCLE (37 Yrs - M N19) GOING AHEAD OTHER N TO S JCT MID
BT - NOT APPLICABLE O/S HIT FIRST

V001 A 602 (CARELESS/RECKLESS/IN A HURRY)

V001 A 404 (FAILED TO SIGNAL/ MISLEADING SIGNAL)

V001 A 406 (FAILED TO JUDGE OTHER PERSON'S PATH OR SPEED)


Kiln Place Area - personal injury collisions - 36mths to 30 November 2013 (provisional)

SC01 GIS AREA B02 Kiln Place Area (P)	36 MTS TO NOV-2013 SORTED BY DATE
---------------------------------------	-----------------------------------

46	0111CW12006	FRI 30/09/11 18:05	LIGHT	SOUTHAMPTON ROAD J/W FLEET ROAD	02	NODE 192	527790 / 185400
----	-------------	--------------------	-------	---------------------------------	----	----------	-----------------

POLICE - OVER COU ROAD-DRY WEATHER-FINE SINGLE CWY CROSSROADS AUTO SIG PEDN PHASE AT ATS

PASSENGER IN V1 OPENED THERE DOOR COLLIDING WITH V2 WHO WAS ON THE NEARSIDE.

CASUALTY 001 (002) (25 Yrs - M NW3) SLIGHT DRIVER/RIDER

VEHICLE	001 (002)	TAXI	(? Yrs - U UNKN)	GOING AHEAD HELD UP	S TO N	JNY PART OF WORK	JCT MID
		BT - DRV NOT CONTACTED			N/S HIT FIRST		

VEHICLE	002 (001)	PEDAL CYCLE	(25 Yrs - M NW3)	GOING AHEAD OTHER	S TO N		JCT MID
		BT - NOT APPLICABLE			O/S HIT FIRST		

V001 A 904 (VEHICLE DOOR OPENED OR CLOSED NEGLIGENTLY)

V001 A 405 (FAILED TO LOOK PROPERLY)

V001 A 602 (CARELESS/RECKLESS/IN A HURRY)

47	0111CW11939	SAT 01/10/11 09:00	LIGHT	MANSFIELD ROAD J/W OAK VILLAGE	02	NODE 601	528220 / 185600
----	-------------	--------------------	-------	--------------------------------	----	----------	-----------------

POLICE - AT SCENE ROAD-DRY WEATHER-FINE SINGLE CWY T/STAG JUN GIVE WAY/UNCONT NO XING FACILITY IN 50M

V1 HAS TURNED RIGHT ACROSS PATH OF ONCOMING CYCLIST V2 CAUSING COLLISION.

CASUALTY 001 (002) (43 Yrs - F N10) SLIGHT DRIVER/RIDER

VEHICLE	001 (002)	CAR	(30 Yrs - F NW3)	TURNING RIGHT	SW TO SE	COMM TO/FROM WORK	JCT MID
		BT - DRV NOT CONTACTED			FRONT HIT FIRST		

VEHICLE	002 (001)	PEDAL CYCLE	(43 Yrs - F N10)	GOING AHEAD OTHER	NE TO SW		JCT MID
		BT - NOT APPLICABLE			FRONT HIT FIRST		

V001 A 406 (FAILED TO JUDGE OTHER PERSON'S PATH OR SPEED)

V001 B 407 (PASSING TOO CLOSE TO CYCLIST, HORSE RIDER OR PEDESTRIAN)

V001 A 401 (JUNCTION OVERSHOOT)

48	0111CW11960	SUN 02/10/11 16:23	LIGHT	KENTISH TOWN ROAD J/W GAISFORD STREET	02	LINK 167-199	528970 / 184880
----	-------------	--------------------	-------	---------------------------------------	----	--------------	-----------------

POLICE - AT SCENE ROAD-DRY WEATHER-FINE SINGLE CWY T/STAG JUN GIVE WAY/UNCONT NO XING FACILITY IN 50M

PED RAN OUT FROM INFRONT OF STATIONARY VEHICLE INTO THE PATH OF V1.

CASUALTY 001 (001) (28 Yrs - F HA8) SLIGHT PEDESTRIAN CROSSING ROAD (NOT ON XING) E BOUND FROM DRIVERS N/SIDE MSK

VEHICLE	001 (000)	CAR	(40 Yrs - M N19)	OVERTAKE STAT VEH O/S	S TO N		JCT MID
		BT - NOT REQUESTED			FRONT HIT FIRST		

C001 A 801 (CROSSED ROAD MASKED BY STATIONARY OR PARKED VEHICLE)

C001 A 802 (FAILED TO LOOK PROPERLY)

C001 A 808 (CARELESS/RECKLESS/IN A HURRY)


Kiln Place Area - personal injury collisions - 36mths to 30 November 2013 (provisional)

SC01 GIS AREA B02 Kiln Place Area (P)	36 MTS TO NOV-2013 SORTED BY DATE
---------------------------------------	-----------------------------------

49	0111CW12098	FRI 21/10/11 16:09	LIGHT	HIGHGATE ROAD J/W LADY SOMERSET ROAD	02	LINK 196-198	528740 / 185550
----	-------------	--------------------	-------	--------------------------------------	----	--------------	-----------------

POLICE - AT SCENE ROAD-DRY WEATHER-FINE SINGLE CWY T/STAG JUN GIVE WAY/UNCONT NO XING FACILITY IN 50M

PED WAS CROSSING WHEN V1 COLLIDED WITH THEM.

CASUALTY 001 (001) (? Yrs - F UNKN) SLIGHT PEDESTRIAN CROSSING ROAD (NOT ON XING) SE BOUND FROM DRIVERS N/SIDE

VEHICLE 001 (000) CAR (55 Yrs - M NW5) GOING AHEAD OTHER NW TO SE JCT MID

BT - NEGATIVE

FRONT HIT FIRST

V001 A 405 (FAILED TO LOOK PROPERLY)

V001 A 406 (FAILED TO JUDGE OTHER PERSON'S PATH OR SPEED)

C001 B 802 (FAILED TO LOOK PROPERLY)

50	0111CW12268	WED 26/10/11 09:30	LIGHT	KENTISH TOEN ROAD J/W ISLIP STREET	02	LINK 167-199	529010 / 185050
----	-------------	--------------------	-------	------------------------------------	----	--------------	-----------------

POLICE - OVER COU ROAD-DRY WEATHER-FINE SINGLE CWY T/STAG JUN GIVE WAY/UNCONT PELICAN OR SIMILAR

CYCLSITS TURNED LEFT AND COLLIDED WITH V1 DRIVER OPENING IT'S DOOR

CASUALTY 001 (001) (26 Yrs - M NW2) SLIGHT DRIVER/RIDER

VEHICLE 001 (002) PEDAL CYCLE (26 Yrs - M NW2)

TURNING LEFT

N TO E

JCT CLEARED

BT - NOT APPLICABLE

FRONT HIT FIRST

HIT OPEN DOOR

VEHICLE 002 (001) CAR (? Yrs - U UNKN)

PARKED

P TO P

JCT APP

BT - DRV NOT CONTACTED

O/S HIT FIRST

V002 A 904 (VEHICLE DOOR OPENED OR CLOSED NEGLIGENTLY)

V002 A 405 (FAILED TO LOOK PROPERLY)

V002 A 602 (CARELESS/RECKLESS/IN A HURRY)

V001 A 405 (FAILED TO LOOK PROPERLY)

51	0111CW12187	FRI 28/10/11 21:40	DARK	KENTISH TOWN ROAD J/W ANGLERS LANE	02	LINK 167-199	528970 / 184840
----	-------------	--------------------	------	------------------------------------	----	--------------	-----------------

POLICE - AT SCENE ROAD-WET RAINING SINGLE CWY T/STAG JUN GIVE WAY/UNCONT PELICAN OR SIMILAR

V1 PULLED OUT AND TURNED RIGHT AND COLLIDED WITH PASSING CYCLSITS

CASUALTY 001 (002) (50 Yrs - F N19) SLIGHT DRIVER/RIDER

VEHICLE 001 (002) CAR (27 Yrs - M NW10)

TURNING RIGHT

SW TO S

ENTERING MAIN RD

BT - NOT REQUESTED

N/S HIT FIRST

VEHICLE 002 (001) PEDAL CYCLE (50 Yrs - F N19)

GOING AHEAD OTHER

N TO S

JCT APP

BT - NOT APPLICABLE

O/S HIT FIRST

V002 A 405 (FAILED TO LOOK PROPERLY)

V002 A 602 (CARELESS/RECKLESS/IN A HURRY)

V002 A 302 (DISOBEYED GIVE WAY OR STOP SIGN OR MARKINGS)


Kiln Place Area - personal injury collisions - 36mths to 30 November 2013 (provisional)
SC01 GIS AREA B02 Kiln Place Area (P)
36 MTS TO NOV-2013 SORTED BY DATE
52 0111CW12190 FRI 28/10/11 18:50 DARK GORDON HOUSE ROAD 27M NE OF J/W OAK VILLAGE 02 LINK 196-601 528300 / 185640

POLICE - AT SCENE ROAD-WET RAINING SINGLE CWY NO JUN IN 20M ZEBRA

V1 (LORRY) AND V2 (BUS) PASSED EACHOTHER GOING UNDER A BRIDGE AND CLIPPED EACHOTHER, C1 PASSANGER TRIED TO EXIT V2

CASUALTY 001 (002) (34 Yrs - M UNKN) SLIGHT PASSENGER ALIGHTING PSV

 VEHICLE 001 (002) GDS => 7.5T (38 Yrs - M TW7) GOING AHEAD OTHER NE TO SW JNY PART OF WORK
 BT - NEGATIVE O/S HIT FIRST

 VEHICLE 002 (001) BUS/COACH (40 Yrs - M UB5) GOING AHEAD OTHER SW TO NE JNY PART OF WORK
 BT - NEGATIVE O/S HIT FIRST

V001 A 405 (FAILED TO LOOK PROPERLY)

V001 A 406 (FAILED TO JUDGE OTHER PERSON'S PATH OR SPEED)

V002 A 405 (FAILED TO LOOK PROPERLY)

V002 A 406 (FAILED TO JUDGE OTHER PERSON'S PATH OR SPEED)

53 0111CW12356 WED 02/11/11 21:00 DARK HOLMES ROAD J/W KENTISH TOWN ROAD 02 LINK 167-199 528980 / 185000

POLICE - OVER COU ROAD-DRY WEATHER-FINE SINGLE CWY T/STAG JUN GIVE WAY/UNCONT NO XING FACILITY IN 50M

DRIVER OF V1 OPENED THERE DOOR INTO THE PATH OF V2.

CASUALTY 001 (002) (33 Yrs - F W9) SLIGHT DRIVER/RIDER

 VEHICLE 001 (002) CAR (? Yrs - M UNKN) PARKED P TO P JCT MID
 BT - DRV NOT CONTACTED O/S HIT FIRST

 VEHICLE 002 (001) PEDAL CYCLE (33 Yrs - F W9) OVERTAKE STAT VEH O/S E TO W JCT MID
 BT - NOT APPLICABLE N/S HIT FIRST

V001 A 904 (VEHICLE DOOR OPENED OR CLOSED NEGLIGENTLY)

V001 A 405 (FAILED TO LOOK PROPERLY)


Kiln Place Area - personal injury collisions - 36mths to 30 November 2013 (provisional)

SC01 GIS AREA B02 Kiln Place Area (P) 36 MTS TO NOV-2013 SORTED BY DATE

54 0111CW12319 SAT 12/11/11 14:30 LIGHT FORTRESS ROAD J/W FORTRESS WALK 02 LINK 198-741 528970 / 185360

POLICE - AT SCENE ROAD-DRY WEATHER-FINE SINGLE CWY T/STAG JUN GIVE WAY/UNCONT NO XING FACILITY IN 50M

V1 WAS ATTEMPTING TO PULL INTO A PARKING SPACE BUT COLLIDED WITH V2 WHO WAS ON THE OFFSIDE.

CASUALTY 001 (002) (38 Yrs - M N8) SLIGHT DRIVER/RIDER

VEHICLE 001 (002) GDS =< 3.5T (32 Yrs - M RM9) TURNING RIGHT N TO W JCT MID
BT - NOT REQUESTED O/S HIT FIRST

VEHICLE 002 (001) M/C > 500CC (38 Yrs - M N8) OVERTAKE MOVE VEH O/S N TO S JCT MID
BT - NOT REQUESTED N/S HIT FIRST

V001 A 405 (FAILED TO LOOK PROPERLY)

V001 A 406 (FAILED TO JUDGE OTHER PERSON'S PATH OR SPEED)

V001 A 404 (FAILED TO SIGNAL/ MISLEADING SIGNAL)

55 0111CW12415 TUE 22/11/11 08:50 LIGHT KENTISH TOWN ROAD J/W ISLIP STREET 02 LINK 167-199 529000 / 185050

POLICE - AT SCENE ROAD-DRY WEATHER-FINE SINGLE CWY T/STAG JUN GIVE WAY/UNCONT NO XING FACILITY IN 50M

V1 TURNED RIGHT ACROSS THE PATH OF V2 CAUSING COLLISION.

CASUALTY 001 (002) (26 Yrs - M N19) SLIGHT DRIVER/RIDER

VEHICLE 001 (002) CAR (42 Yrs - F N7) TURNING RIGHT S TO E JCT MID
BT - NOT REQUESTED N/S HIT FIRST

VEHICLE 002 (001) PEDAL CYCLE (26 Yrs - M N19) GOING AHEAD OTHER N TO S JCT MID
BT - NOT APPLICABLE FRONT HIT FIRST

V001 A 405 (FAILED TO LOOK PROPERLY)

V001 A 406 (FAILED TO JUDGE OTHER PERSON'S PATH OR SPEED)


Kiln Place Area - personal injury collisions - 36mths to 30 November 2013 (provisional)

SC01 GIS AREA B02 Kiln Place Area (P) 36 MTS TO NOV-2013 SORTED BY DATE

56 0111CW12754 TUE 22/11/11 18:50 DARK HIGHGATE ROAD 37M NW J/W CARROL CLOSE 02 LINK 196-198 528690 / 185660
 POLICE - OVER COU ROAD-DRY WEATHER-FINE SINGLE CWY NO JUN IN 20M NO XING FACILITY IN 50M
 V2 CUT ACROSS THE FRONT OF V1 WHILE OVERTAKING CAUSING THEM TO LOOSE CONTROL.

CASUALTY 001 (001) (25 Yrs - M N11) SLIGHT DRIVER/RIDER

VEHICLE 001 (002) PEDAL CYCLE (25 Yrs - M N11) OVERTAKE MOVE VEH O/S S TO N
 BT - NOT APPLICABLE O/S HIT FIRST

VEHICLE 002 (001) BUS/COACH (? Yrs - U UNKN) GOING AHEAD OTHER S TO N JNY PART OF WORK
 BT - DRV NOT CONTACTED N/S HIT FIRST

V002 A 405 (FAILED TO LOOK PROPERLY)

V002 A 406 (FAILED TO JUDGE OTHER PERSON'S PATH OR SPEED)

V002 A 602 (CARELESS/RECKLESS/IN A HURRY)

57 0111CW12460 MON 28/11/11 14:30 LIGHT KENTISH TOWN ROAD J/W ANGLERS LANE. 02 LINK 167-199 528960 / 184850
 POLICE - AT SCENE ROAD-DRY WEATHER-FINE SINGLE CWY T/STAG JUN GIVE WAY/UNCONT NO XING FACILITY IN 50M
 V.1 WAS SLOWING DOWN LOOKING FOR A PARKING SPACE, V.2 SLOWLY PULLED OUT OF SIDE ROAD IN PATH OF V2 & BOTH V.S COLLIDED.

CASUALTY 001 (002) (41 Yrs - F NW1) SLIGHT DRIVER/RIDER

VEHICLE 001 (002) CAR (49 Yrs - M E6) SLOWING OR STOPPING S TO N JCT CLEARED
 BT - DRV NOT CONTACTED O/S HIT FIRST

VEHICLE 002 (001) PEDAL CYCLE (41 Yrs - F NW1) TURNING LEFT W TO N JCT CLEARED
 BT - NOT APPLICABLE N/S HIT FIRST

V001 A 405 (FAILED TO LOOK PROPERLY)

V002 A 405 (FAILED TO LOOK PROPERLY)

V002 A 406 (FAILED TO JUDGE OTHER PERSON'S PATH OR SPEED)

V002 A 602 (CARELESS/RECKLESS/IN A HURRY)


Kiln Place Area - personal injury collisions - 36mths to 30 November 2013 (provisional)

SC01 GIS AREA B02 Kiln Place Area (P)	36 MTS TO NOV-2013 SORTED BY DATE
---------------------------------------	-----------------------------------

58 0111CW12556 TUE 06/12/11 10:05 LIGHT KENTISH TOWN ROAD J/W ISLIP STREET	02 LINK 167-199	529000 / 185050
---	-----------------	-----------------

POLICE - AT SCENE ROAD-DRY WEATHER-FINE SINGLE CWY T/STAG JUN GIVE WAY/UNCONT NO XING FACILITY IN 50M

V2 TURNED RIGHT ACROSS THE PATH OF V1 CAUSING COLLISION.

CASUALTY 001 (001) (27 Yrs - M N19) SLIGHT DRIVER/RIDER

VEHICLE 001 (002) PEDAL CYCLE (27 Yrs - M N19)	GOING AHEAD OTHER	N TO S	JCT MID
BT - NOT APPLICABLE		FRONT HIT FIRST	

VEHICLE 002 (001) GDS =< 3.5T (55 Yrs - M EN2)	TURNING RIGHT	S TO E	JCT MID
BT - NOT REQUESTED		N/S HIT FIRST	

V002 A 405 (FAILED TO LOOK PROPERLY)

V001 B 307 (TRAVELLING TOO FAST FOR CONDITIONS)

V001 A 406 (FAILED TO JUDGE OTHER PERSON'S PATH OR SPEED)

V002 A 406 (FAILED TO JUDGE OTHER PERSON'S PATH OR SPEED)

59 0111CW12508 WED 07/12/11 20:28 DARK KENTISH TOWN ROAD J/W HOLMES ROAD	02 LINK 167-199	528990 / 185010
---	-----------------	-----------------

POLICE - AT SCENE ROAD-DRY WEATHER-FINE SINGLE CWY T/STAG JUN GIVE WAY/UNCONT NO XING FACILITY IN 50M

INTOXICATED PED WALKED OUT INTO THE PATH OF V1.

CASUALTY 001 (001) (33 Yrs - M WD3) SLIGHT PEDESTRIAN CROSSING ROAD (NOT ON XING) W BOUND FROM DRIVERS O/SIDE

VEHICLE 001 (000) BUS/COACH (35 Yrs - M WC1H)	GOING AHEAD OTHER	S TO N	JCT MID
BT - NOT REQUESTED		JNY PART OF WORK	
		FRONT HIT FIRST	

C001 A 806 (IMPAIRED BY ALCOHOL)

C001 A 802 (FAILED TO LOOK PROPERLY)

C001 A 808 (CARELESS/RECKLESS/IN A HURRY)

60 0112EK40014 TUE 10/01/12 22:57 DARK KENTISH TOWN ROAD J/W LEIGHTON ROAD	02 NODE 199	529010 / 185190
---	-------------	-----------------

POLICE - AT SCENE ROAD-DRY WEATHER-FINE SINGLE CWY CROSSROADS AUTO SIG PEDN PHASE AT ATS

V1 TURNED RIGHT INTO ONCOMING V2'S PATH

CASUALTY 001 (001) (25 Yrs - M N19) SLIGHT PASSENGER FRONT SEAT

VEHICLE 001 (000) CAR (22 Yrs - M N19)	TURNING RIGHT	S TO E	JCT MID
BT - NEGATIVE		COMM TO/FROM WORK	
		FRONT HIT FIRST	

VEHICLE 002 (000) CAR (23 Yrs - M MK45)	GOING AHEAD OTHER	N TO S	JCT MID
BT - NEGATIVE		COMM TO/FROM WORK	
		FRONT HIT FIRST	

V001 A 405 (FAILED TO LOOK PROPERLY)

V001 A 403 (POOR TURN OR MANOEUVRE)


Kiln Place Area - personal injury collisions - 36mths to 30 November 2013 (provisional)

SC01 GIS AREA B02 Kiln Place Area (P) 36 MTS TO NOV-2013 SORTED BY DATE

61 0112EK40017 WED 18/01/12 18:00 DARK PRINCE OF WALES ROAD J/W MALDEN CRESCENT 02 NODE 166 528320 / 184620

POLICE - AT SCENE ROAD-WET WEATHER-FINE SINGLE CWY CROSSROADS AUTO SIG PEDN PHASE AT ATS

F.T.S V2 TURNED LEFT AND HIT THE O/S OF MOTORCYCLIST V1 WHO WAS ON THE N/S

CASUALTY 001 (001) (20 Yrs - M IG11) SLIGHT DRIVER/RIDER

VEHICLE 001 (000) M/C 50-125CC (20 Yrs - M IG11) GOING AHEAD OTHER E TO W JNY PART OF WORK JCT MID
BT - NOT REQUESTED O/S HIT FIRST

VEHICLE 002 (000) CAR (? Yrs - U) TURNING LEFT E TO SE JCT MID
BT - DRV NOT CONTACTED N/S HIT FIRST

V002 A 405 (FAILED TO LOOK PROPERLY)

V002 A 403 (POOR TURN OR MANOEUVRE)

V002 A 602 (CARELESS/RECKLESS/IN A HURRY)

62 0112EK40052 THU 19/01/12 09:45 LIGHT GRAFTON ROAD J/W PRINCE OF WALES ROAD 02 NODE 671 528770 / 184720

POLICE - OVER COU ROAD-DRY WEATHER-FINE SINGLE CWY T/STAG JUN GIVE WAY/UNCONT NO XING FACILITY IN 50M

F.T.S V2 TURNED RIGHT AS DID PEDAL CYCLIST V1. V2 THEN HIT THE BACK OF PEDAL CYCLIST V1

CASUALTY 001 (001) (46 Yrs - F N6) SLIGHT DRIVER/RIDER

VEHICLE 001 (000) PEDAL CYCLE (46 Yrs - F N6) TURNING RIGHT E TO N JNY PART OF WORK JCT CLEARED
BT - NOT APPLICABLE BACK HIT FIRST

VEHICLE 002 (000) GDS =< 3.5T (? Yrs - M) TURNING RIGHT E TO N JCT CLEARED
BT - DRV NOT CONTACTED FRONT HIT FIRST

V002 A 308 (FOLLOWING TOO CLOSE)

V002 A 403 (POOR TURN OR MANOEUVRE)

V002 A 602 (CARELESS/RECKLESS/IN A HURRY)


Kiln Place Area - personal injury collisions - 36mths to 30 November 2013 (provisional)

SC01 GIS AREA B02 Kiln Place Area (P) 36 MTS TO NOV-2013 SORTED BY DATE

63 0112EK40056 MON 30/01/12 08:40 LIGHT HIGHGATE ROAD J/W FORTRESS ROAD 02 NODE 198 528960 / 185290

POLICE - OVER COU ROAD-WET WEATHER-FINE SINGLE CWY T/STAG JUN AUTO SIG PEDN PHASE AT ATS

F.T.S V2 HIT STAT PEDAL CYCLIST V1 WHILE OVERTAKING

CASUALTY 001 (001) (? Yrs - M) SLIGHT DRIVER/RIDER

VEHICLE 001 (000) PEDAL CYCLE (? Yrs - M) GOING AHEAD HELD UP NW TO SE COMM TO/FROM WORK JCT APP
BT - NOT APPLICABLE O/S HIT FIRST

VEHICLE 002 (000) CAR (? Yrs - M) OVERTAKE STAT VEH O/S NW TO SE JCT APP
BT - DRV NOT CONTACTED N/S HIT FIRST

V002 A 407 (PASSING TOO CLOSE TO CYCLIST, HORSE RIDER OR PEDESTRIAN)

V002 A 403 (POOR TURN OR MANOEUVRE)

V002 A 602 (CARELESS/RECKLESS/IN A HURRY)

64 0112TB00149 THU 02/02/12 12:05 LIGHT KENTISH TOWN ROAD J/W ANGLERS LANE 02 LINK 167-199 528970 / 184850

POLICE - AT SCENE ROAD-DRY WEATHER-FINE SINGLE CWY T/STAG JUN GIVE WAY/UNCONT PELICAN OR SIMILAR

V1 WAS REVERSING WHEN PED STEPPED OUT INTO IT'S PATH

CASUALTY 001 (001) (57 Yrs - F UNKN) SERIOUS PEDESTRIAN CROSSING ROAD WITHIN 50M XING E BOUND FROM DRIVERS N/SIDE

VEHICLE 001 (000) CAR (48 Yrs - M ME7) REVERSING N TO S JNY PART OF WORK JCT CLEARED
BT - NOT REQUESTED BACK HIT FIRST

C001 A 802 (FAILED TO LOOK PROPERLY)

C001 A 808 (CARELESS/RECKLESS/IN A HURRY)

C001 B 803 (FAILED TO JUDGE VEHICLE'S PATH OR SPEED)

V001 A 405 (FAILED TO LOOK PROPERLY)

V001 B 710 (VISION AFFECTED - VEHICLE BLIND SPOT)

65 0112EK40089 SUN 26/02/12 17:45 LIGHT GRAFTON ROAD J/W PRINCE OF WALES ROAD 02 NODE 671 528770 / 184730

POLICE - OVER COU ROAD-DRY WEATHER-FINE SINGLE CWY T/STAG JUN AUTO SIG PEDN PHASE AT ATS

V2 WENT INTO THE BACK OF PEDAL CYCLIST V1

CASUALTY 001 (001) (37 Yrs - F NW1) SLIGHT DRIVER/RIDER

VEHICLE 001 (000) PEDAL CYCLE (37 Yrs - F NW1) GOING AHEAD OTHER S TO N JCT CLEARED
BT - NOT APPLICABLE BACK HIT FIRST

VEHICLE 002 (000) CAR (? Yrs - M NW5) GOING AHEAD OTHER S TO N JCT CLEARED
BT - DRV NOT CONTACTED FRONT HIT FIRST

V002 A 308 (FOLLOWING TOO CLOSE)

V002 A 602 (CARELESS/RECKLESS/IN A HURRY)


Kiln Place Area - personal injury collisions - 36mths to 30 November 2013 (provisional)

SC01 GIS AREA B02 Kiln Place Area (P) 36 MTS TO NOV-2013 SORTED BY DATE

66 0112EK40295 TUE 13/03/12 13:15 LIGHT KENTISH TOWN ROAD J/W PRINCE OF WALES ROAD 02 NODE 167 528940 / 184710

POLICE - AT SCENE ROAD-DRY WEATHER-FINE SINGLE CWY T/STAG JUN AUTO SIG PEDN PHASE AT ATS

PED HAS FAILED TO LOOK PROPERLY AND CROSSED THE ROAD INTO PATH OF V1 CAUSING COLLISION.

CASUALTY 001 (001) (? Yrs - M UNKN) SLIGHT PEDESTRIAN CROSSING ROAD WITHIN 50M XING E BOUND FROM DRIVERS N/SIDE

VEHICLE 001 (000) CAR (? Yrs - U UNKN) GOING AHEAD OTHER S TO N JCT CLEARED

BT - DRV NOT CONTACTED

N/S HIT FIRST

C001 A 802 (FAILED TO LOOK PROPERLY)

C001 A 808 (CARELESS/RECKLESS/IN A HURRY)

V001 A 406 (FAILED TO JUDGE OTHER PERSON'S PATH OR SPEED)

67 0112EK40151 SAT 17/03/12 16:40 LIGHT HOLMES ROAD J/W KENTISH TOWN ROAD 02 LINK 167-199 528970 / 185000

POLICE - AT SCENE ROAD-WET RAINING SINGLE CWY T/STAG JUN GIVE WAY/UNCONT ZEBRA

F.T.S V1 TURNED LEFT AND HIT THE PED CROSSING THE ROAD

CASUALTY 001 (001) (48 Yrs - F NW3) SLIGHT PEDESTRIAN CROSSING ROAD WITHIN 50M XING N BOUND FROM DRIVERS N/SIDE

VEHICLE 001 (000) CAR (? Yrs - M) TURNING LEFT S TO W JCT CLEARED

BT - DRV NOT CONTACTED

FRONT HIT FIRST

V001 A 405 (FAILED TO LOOK PROPERLY)

V001 B 403 (POOR TURN OR MANOEUVRE)

V001 A 602 (CARELESS/RECKLESS/IN A HURRY)

68 0112EK40139 WED 28/03/12 07:59 LIGHT KENTISH TOWN ROAD J/W LEIGHTON ROAD 02 NODE 199 529010 / 185200

POLICE - AT SCENE ROAD-DRY WEATHER-FINE SINGLE CWY CROSSROADS AUTO SIG PEDN PHASE AT ATS

V1 SUDDENLY BROKE, CAUSING A PASS ONBOARD TO FALL OVER

CASUALTY 001 (001) (3 Yrs - M NW1) SLIGHT PASSENGER STANDING ON PSV

VEHICLE 001 (000) BUS/COACH (25 Yrs - M RM15) GOING AHEAD OTHER N TO S JNY PART OF WORK JCT APP

BT - NEGATIVE

DID NOT IMPACT

V001 A 408 (SUDDEN BRAKING)


Kiln Place Area - personal injury collisions - 36mths to 30 November 2013 (provisional)

SC01 GIS AREA B02 Kiln Place Area (P) 36 MTS TO NOV-2013 SORTED BY DATE

69 0112EK40174 SAT 31/03/12 09:45 LIGHT NFL - QUEEN'S CRESCENT J/W MALDEN RD 02 LINK 166-192 528140 / 184960

POLICE - AT SCENE ROAD-DRY WEATHER-FINE SINGLE CWY CROSSROADS GIVE WAY/UNCONT ZEBRA

PED (CAS1) WALKED ACROSS A STATIONARY VAN INTO PATH OF V1, CAUSING COLLISION.

CASUALTY 001 (001) (17 Yrs - F NW5) SERIOUS PEDESTRIAN

S BOUND FROM DRIVERS N/SIDE MSK

VEHICLE 001 (000) CAR (73 Yrs - M NW5)

OVERTAKE STAT VEH O/S SW TO NE
N/S HIT FIRST

JCT APP

BT - NEGATIVE

V001 A 701 (VISION AFFECTED - STATIONARY OR PARKED VEHICLE(S))

C001 A 801 (CROSSED ROAD MASKED BY STATIONARY OR PARKED VEHICLE)

C001 A 808 (CARELESS/RECKLESS/IN A HURRY)

C001 A 802 (FAILED TO LOOK PROPERLY)

70 0112EK40177 WED 04/04/12 18:59 LIGHT MALDEN ROAD J/W QUEEN'S CRESCENT 02 LINK 166-192 528160 / 184960

POLICE - AT SCENE ROAD-DRY WEATHER-FINE SINGLE CWY CROSSROADS GIVE WAY/UNCONT ZEBRA

THE PASS FELL OVER AS V1 MOVED OFF - [DRUNK (C001)]

CASUALTY 001 (001) (58 Yrs - M NW1) SLIGHT PASSENGER

STANDING ON PSV

VEHICLE 001 (000) BUS/COACH (32 Yrs - M N22)

MOVING OFF

N TO S JNY PART OF WORK
DID NOT IMPACT

JCT CLEARED

BT - NOT REQUESTED

C001 A 999 (OTHER FACTOR)

71 0112EK40203 MON 23/04/12 16:30 LIGHT GORDON HOUSE ROAD 70M NE OF OAK VILLAGE 02 LINK 196-601 528330 / 185660

POLICE - AT SCENE ROAD-WET WEATHER-FINE SINGLE CWY NO JUN IN 20M

NO XING FACILITY IN 50M

V1'S N/S HIT PEDAL CYCLIST V2'S O/S WHILE OVERTAKING

CASUALTY 001 (002) (51 Yrs - F NW3) SLIGHT DRIVER/RIDER

VEHICLE 001 (000) CAR (31 Yrs - M NW3)

OVERTAKE MOVE VEH O/S NE TO SW JNY PART OF WORK
N/S HIT FIRST

BT - NOT REQUESTED

VEHICLE 002 (000) PEDAL CYCLE (51 Yrs - F NW3)

GOING AHEAD OTHER NE TO SW COMM TO/FROM WORK
O/S HIT FIRST

BT - NOT APPLICABLE

V001 A 405 (FAILED TO LOOK PROPERLY)

V001 A 407 (PASSING TOO CLOSE TO CYCLIST, HORSE RIDER OR PEDESTRIAN)


Kiln Place Area - personal injury collisions - 36mths to 30 November 2013 (provisional)

SC01 GIS AREA B02 Kiln Place Area (P)	36 MTS TO NOV-2013 SORTED BY DATE
---------------------------------------	-----------------------------------

72 0112EK40198 TUE 24/04/12 10:36 LIGHT PRINCE OF WALES ROAD J/W GRAFTON YARD	02 LINK 167-671	528910 / 184700
POLICE - AT SCENE ROAD-DRY WEATHER-FINE SINGLE CWY T/STAG JUN GIVE WAY/UNCONT NO XING FACILITY IN 50M		
V1 LOST CONTROL DUE TO THE RIDERS HANDBAG GETTING CAUGHT IN THE FRONT WHEEL		
CASUALTY 001 (001) (68 Yrs - F NW5) SLIGHT DRIVER/RIDER		
VEHICLE 001 (000) PEDAL CYCLE (68 Yrs - F NW5)	GOING AHEAD OTHER	E TO W
BT - NOT APPLICABLE		O/S HIT FIRST
		JCT APP

V001 A 410 (LOSS OF CONTROL)

73 0112EK40227 THU 26/04/12 15:30 LIGHT KENTISH TOWN ROAD J/W CROWN PLACE	02 LINK 167-199	528980 / 184920
POLICE - AT SCENE ROAD-DRY WEATHER-FINE SINGLE CWY T/STAG JUN GIVE WAY/UNCONT PELICAN OR SIMILAR		
THE DRIVER OF STAT V2 OPENED THE DOOR INTO V1'S PATH		
CASUALTY 001 (001) (33 Yrs - M N15) SLIGHT DRIVER/RIDER		
VEHICLE 001 (000) M/C 125-500CC (33 Yrs - M N15)	OVERTAKE STAT VEH O/S	S TO N
BT - NOT PROVD (MEDCL REASONS)		FRONT HIT FIRST
	HIT OPEN DOOR	
VEHICLE 002 (000) CAR (54 Yrs - M N1)	GOING AHEAD HELD UP	S TO N JNY PART OF WORK
BT - NEGATIVE		O/S HIT FIRST
		JCT APP

V002 A 405 (FAILED TO LOOK PROPERLY)

V002 A 904 (VEHICLE DOOR OPENED OR CLOSED NEGLIGENTLY)

74 0112TB00461 FRI 27/04/12 16:02 LIGHT PRINCE OF WALES ROAD J/W GRAFTON ROAD	02 LINK 166-671	528710 / 184700
POLICE - AT SCENE ROAD-WET WEATHER-FINE SINGLE CWY T/STAG JUN GIVE WAY/UNCONT NO XING FACILITY IN 50M		
CYCLIST ENTERED MAIN ROAD AND COLLIDED WITH OFFSIDE OF PASSING V1		
CASUALTY 001 (002) (19 Yrs - M NW1) SERIOUS DRIVER/RIDER		
VEHICLE 001 (002) CAR (43 Yrs - M HP9)	GOING AHEAD OTHER	W TO E JNY PART OF WORK
BT - NOT REQUESTED		O/S HIT FIRST
		JCT MID
VEHICLE 002 (001) PEDAL CYCLE (19 Yrs - M NW1)	GOING AHEAD OTHER	S TO N
BT - NOT APPLICABLE		FRONT HIT FIRST
		JCT MID

V002 A 401 (JUNCTION OVERSHOOT)

V002 A 405 (FAILED TO LOOK PROPERLY)

V002 A 602 (CARELESS/RECKLESS/IN A HURRY)


Kiln Place Area - personal injury collisions - 36mths to 30 November 2013 (provisional)

SC01 GIS AREA B02 Kiln Place Area (P)	36 MTS TO NOV-2013 SORTED BY DATE
---------------------------------------	-----------------------------------

75 0112EK40290 TUE 01/05/12 20:45 DARK N.F.L GORDON HOUSE ROAD 28M NE OF LISSENDEN GARDENS	02 LINK 196-601	528450 / 185720
POLICE - AT SCENE ROAD-WET WEATHER-FINE SINGLE CWY NO JUN IN 20M	NO XING FACILITY IN 50M	

F.T.S V2 HIT THE O/S OF PEDAL CYCLIST V1 WHILE OVERTAKING

CASUALTY 001 (001) (41 Yrs - M WC1B) SLIGHT DRIVER/RIDER

VEHICLE 001 (000) PEDAL CYCLE (41 Yrs - M WC1B)	GOING AHEAD OTHER	SW TO NE
BT - NOT APPLICABLE		O/S HIT FIRST

VEHICLE 002 (000) CAR (? Yrs - U)	OVERTAKE MOVE VEH O/S	SW TO NE
BT - DRV NOT CONTACTED		N/S HIT FIRST

V002 A 405 (FAILED TO LOOK PROPERLY)

V002 A 407 (PASSING TOO CLOSE TO CYCLIST, HORSE RIDER OR PEDESTRIAN)

V002 A 602 (CARELESS/RECKLESS/IN A HURRY)

76 0112TB00482 WED 02/05/12 07:50 LIGHT KENTISH TOWN ROAD J/W ISLIP STREET	02 LINK 167-199	529000 / 185050
POLICE - AT SCENE ROAD-WET WEATHER-FINE SINGLE CWY T/STAG JUN	GIVE WAY/UNCONT PELICAN OR SIMILAR	

V1 TURNED RIGHT ACROSS ONCOMING V2 (CYCLE) WHO WAS ON INSIDE OF STAT TRAFFIC

CASUALTY 001 (002) (21 Yrs - M SN10) SERIOUS DRIVER/RIDER

VEHICLE 001 (002) CAR (54 Yrs - M KT12)	TURNING RIGHT	S TO E	LEAVING MAIN RD
BT - NOT REQUESTED		N/S HIT FIRST	

VEHICLE 002 (001) PEDAL CYCLE (21 Yrs - M SN10)	OVERTAKING NEARSIDE	N TO S	JCT APP
BT - NOT APPLICABLE		FRONT HIT FIRST	

V001 A 701 (VISION AFFECTED - STATIONARY OR PARKED VEHICLE(S))

V001 A 405 (FAILED TO LOOK PROPERLY)

V002 A 701 (VISION AFFECTED - STATIONARY OR PARKED VEHICLE(S))

V002 A 405 (FAILED TO LOOK PROPERLY)

77 0112EK40231 THU 03/05/12 17:40 LIGHT KENTISH TOWN ROAD J/W CAVERSHAM ROAD	02 LINK 167-199	528980 / 184950
POLICE - AT SCENE ROAD-DRY WEATHER-FINE SINGLE CWY T/STAG JUN	GIVE WAY/UNCONT NO XING FACILITY IN 50M	

THE UNINJURED PED RAN OUT INTO PEDAL CYCLIST V1'S PATH

CASUALTY 001 (001) (34 Yrs - F NW5) SLIGHT DRIVER/RIDER

VEHICLE 001 (000) PEDAL CYCLE (34 Yrs - F NW5)	OVERTAKE STAT VEH O/S	S TO N	JCT APP
BT - NOT APPLICABLE		FRONT HIT FIRST	

U000 A 801 (CROSSED ROAD MASKED BY STATIONARY OR PARKED VEHICLE)

U000 A 802 (FAILED TO LOOK PROPERLY)

U000 A 808 (CARELESS/RECKLESS/IN A HURRY)


Kiln Place Area - personal injury collisions - 36mths to 30 November 2013 (provisional)

SC01 GIS AREA B02 Kiln Place Area (P) 36 MTS TO NOV-2013 SORTED BY DATE

78 0112EK40220 WED 16/05/12 11:00 LIGHT KENTISH TOWN ROAD J/W ANGLERS LANE 02 LINK 167-199 528960 / 184830
 POLICE - AT SCENE ROAD-DRY WEATHER-FINE SINGLE CWY T/STAG JUN GIVE WAY/UNCONT NO XING FACILITY IN 50M

V2 SWERVED AND HIT ONCOMING V1

CASUALTY 001 (001) (60 Yrs - F N7) SLIGHT DRIVER/RIDER

CASUALTY 002 (001) (83 Yrs - F N19) SLIGHT PASSENGER FRONT SEAT

VEHICLE 001 (000) CAR (60 Yrs - F N7) GOING AHEAD OTHER S TO N JCT APP
 BT - NEGATIVE O/S HIT FIRST

VEHICLE 002 (000) GDS =< 3.5T (? Yrs - M) GOING AHEAD OTHER N TO S JCT CLEARED
 BT - DRV NOT CONTACTED O/S HIT FIRST

V002 A 409 (SWERVED)

V002 B 306 (EXCEEDING SPEED LIMIT)

79 0112EK40280 THU 31/05/12 10:20 LIGHT HIGHATE ROAD J/W LADY SOMERSET ROAD 02 LINK 196-198 528740 / 185550
 POLICE - AT SCENE ROAD-DRY WEATHER-FINE SINGLE CWY T/STAG JUN GIVE WAY/UNCONT NO XING FACILITY IN 50M

V2 PULLED INTO SLOW TRAFFIC STREAM. COLLIDED WITH V2 FROM HIS O/S FILTERING

CASUALTY 001 (001) (48 Yrs - M N10) SLIGHT DRIVER/RIDER

CASUALTY 002 (002) (24 Yrs - M N17) SLIGHT DRIVER/RIDER

VEHICLE 001 (002) M/C 50-125CC (48 Yrs - M N10) SLOWING OR STOPPING N TO S COMM TO/FROM WORK JCT MID
 BT - NEGATIVE FRONT HIT FIRST

VEHICLE 002 (001) M/C 50-125CC (24 Yrs - M N17) TURNING RIGHT E TO N JNY PART OF WORK JCT MID
 BT - NOT PROVD (MEDCL REASONS) O/S HIT FIRST

V002 B 405 (FAILED TO LOOK PROPERLY)

V002 B 401 (JUNCTION OVERSHOOT)

V002 B 602 (CARELESS/RECKLESS/IN A HURRY)

80 0112EK40288 WED 13/06/12 10:18 LIGHT ATHLONE STREET 30M NE OF RHYL STREET 02 CELL 528000/184500 528430 / 184860
 POLICE - AT SCENE ROAD-DRY WEATHER-FINE SINGLE CWY NO JUN IN 20M NO XING FACILITY IN 50M

V1 MOVED OFF AND HIT A LAMP POST

CASUALTY 001 (001) (61 Yrs - M NW5) SERIOUS DRIVER/RIDER

VEHICLE 001 (000) CAR (61 Yrs - M NW5) MOVING OFF NE TO SW FRONT HIT FIRST
 BT - NOT REQUESTED HIT LAMP POST HIT KERB FOOTWAY
 LEFT CWY NEARSIDE HIT KERB

V001 A 410 (LOSS OF CONTROL)


Kiln Place Area - personal injury collisions - 36mths to 30 November 2013 (provisional)

SC01 GIS AREA B02 Kiln Place Area (P) 36 MTS TO NOV-2013 SORTED BY DATE

81 0112EK40316 TUE 19/06/12 23:50 DARK N.F.L GORDON HOUSE ROAD 25M SW OF OAK VILLAGE 02 LINK 196-601 528250 / 185620
 POLICE - AT SCENE ROAD-DRY WEATHER-FINE SINGLE CWY NO JUN IN 20M NO XING FACILITY IN 50M

PEDAL CYCLIST V1 RODE INTO THE BACK OF PARKED V2

CASUALTY 001 (001) (35 Yrs - F N9) SLIGHT DRIVER/RIDER

VEHICLE 001 (000) PEDAL CYCLE (35 Yrs - F N9) GOING AHEAD OTHER SW TO NE
 BT - NOT APPLICABLE FRONT HIT FIRST

VEHICLE 002 (000) CAR (? Yrs - U) HIT PARKED VEH PARKED P TO P
 BT - DRV NOT CONTACTED BACK HIT FIRST

V001 A 405 (FAILED TO LOOK PROPERLY)

82 0112EK40322 WED 20/06/12 19:45 LIGHT QUEEN'S CRESCENT J/W WEEDINGTON ROAD 02 CELL 528000/185000 528290 / 185100
 POLICE - OVER COU ROAD-DRY WEATHER-FINE SINGLE CWY T/STAG JUN GIVE WAY/UNCONT NO XING FACILITY IN 50M

V1 MOVED OFF AND HIT THE O/S OF PASSING V2

CASUALTY 001 (001) (18 Yrs - F CM23) SLIGHT DRIVER/RIDER

VEHICLE 001 (000) CAR (18 Yrs - F CM23) MOVING OFF NE TO SW JCT CLEARED
 BT - DRV NOT CONTACTED N/S HIT FIRST

VEHICLE 002 (000) CAR (? Yrs - M NW5) GOING AHEAD OTHER NE TO SW JCT CLEARED
 BT - DRV NOT CONTACTED O/S HIT FIRST

V001 A 405 (FAILED TO LOOK PROPERLY)

V001 A 406 (FAILED TO JUDGE OTHER PERSON'S PATH OR SPEED)

83 0112EK40399 MON 25/06/12 15:45 LIGHT MANSFIELD ROAD J/W ESTELLE ROAD 02 LINK 192-601 528030 / 185510
 POLICE - OVER COU ROAD-DRY WEATHER-FINE SINGLE CWY T/STAG JUN GIVE WAY/UNCONT ZEBRA

V1 HIT THE PED ON THE ZEBRA CROSSING

CASUALTY 001 (001) (2 Yrs - M NW3) SLIGHT PEDESTRIAN CROSSING ROAD ON PED XING S BOUND FROM DRIVERS N/SIDE

VEHICLE 001 (000) CAR (23 Yrs - M EN1) GOING AHEAD OTHER SW TO NE JCT APP
 BT - DRV NOT CONTACTED FRONT HIT FIRST

V001 A 405 (FAILED TO LOOK PROPERLY)

V001 A 304 (DISOBEYED PEDESTRIAN CROSSING FACILITY)


Kiln Place Area - personal injury collisions - 36mths to 30 November 2013 (provisional)

SC01 GIS AREA B02 Kiln Place Area (P) 36 MTS TO NOV-2013 SORTED BY DATE

84 0112EK40365 MON 16/07/12 13:05 LIGHT MALDEN ROAD J/W HAVERSTOCK ROAD 02 LINK 166-192 528010 / 185140

POLICE - OVER COU ROAD-WET RAINING SINGLE CWY T/STAG JUN GIVE WAY/UNCONT ZEBRA

V2 WENT INTO THE BACK OF STAT V1

CASUALTY 001 (001) (21 Yrs - M RM7) SLIGHT DRIVER/RIDER

VEHICLE 001 (000) GDS =< 3.5T (21 Yrs - M RM7) WAITING TO TURN RIGHT SE TO N JNY PART OF WORK JCT APP
BT - DRV NOT CONTACTED BACK HIT FIRST

VEHICLE 002 (000) CAR (? Yrs - M NW1) GOING AHEAD OTHER SE TO NW JCT APP
BT - DRV NOT CONTACTED FRONT HIT FIRST

V002 A 405 (FAILED TO LOOK PROPERLY)

85 0112TB00771 THU 26/07/12 01:15 DARK NFL- PRINCE OF WALES ROAD J/W MALDEN CRESCENT 02 NODE 166 528310 / 184620

POLICE - AT SCENE ROAD-DRY WEATHER-FINE SINGLE CWY CROSSROADS AUTO SIG PEDN PHASE AT ATS

V1 (CYCLE) NOT PAYING ATTENTION COLLIDED WITH REAR OF PARKED V2

CASUALTY 001 (001) (? Yrs - M EC1H) SERIOUS DRIVER/RIDER

VEHICLE 001 (002) PEDAL CYCLE (? Yrs - M EC1H) GOING AHEAD OTHER W TO E JCT APP
BT - NOT APPLICABLE BACK HIT FIRST

VEHICLE 002 (001) CAR (21 Yrs - M DE56) HIT PARKED VEH PARKED P TO P JCT APP
BT - DRV NOT CONTACTED FRONT HIT FIRST

V001 A 405 (FAILED TO LOOK PROPERLY)

V001 A 602 (CARELESS/RECKLESS/IN A HURRY)

V001 A 410 (LOSS OF CONTROL)

86 0112EK40392 FRI 27/07/12 10:06 LIGHT KENTISH TOWN ROAD J/W PATSHULL ROAD 02 LINK 167-199 528960 / 184800

POLICE - AT SCENE ROAD-DRY WEATHER-FINE SINGLE CWY T/STAG JUN GIVE WAY/UNCONT PELICAN OR SIMILAR

THE PED STEPPED OUT INTO V1'S PATH

CASUALTY 001 (001) (18 Yrs - M NW5) SLIGHT PEDESTRIAN CROSSING ROAD WITHIN 50M XING W BOUND FROM DRIVERS N/SIDE MSK

VEHICLE 001 (000) M/C > 500CC (42 Yrs - M N10) GOING AHEAD OTHER N TO S JCT APP
BT - NEGATIVE N/S HIT FIRST

C001 A 801 (CROSSED ROAD MASKED BY STATIONARY OR PARKED VEHICLE)

C001 A 802 (FAILED TO LOOK PROPERLY)


Kiln Place Area - personal injury collisions - 36mths to 30 November 2013 (provisional)

SC01 GIS AREA B02 Kiln Place Area (P) 36 MTS TO NOV-2013 SORTED BY DATE

87 0112EK40461 TUE 14/08/12 19:16 LIGHT HIGHGATE ROAD 22M S OF GREENWOOD PLACE 02 LINK 196-198 528930 / 185340

POLICE - AT SCENE ROAD-DRY WEATHER-FINE SINGLE CWY NO JUN IN 20M NO XING FACILITY IN 50M

THE PED CROSSED THE ROAD INTO PEDAL CYCLIST V1'S PATH

CASUALTY 001 (001) (47 Yrs - M NW1) SERIOUS PEDESTRIAN CROSSING ROAD (NOT ON XING) E BOUND FROM DRIVERS O/SIDE

VEHICLE 001 (000) PEDAL CYCLE (? Yrs - M) GOING AHEAD OTHER N TO S
BT - NOT APPLICABLE FRONT HIT FIRST

C001 A 802 (FAILED TO LOOK PROPERLY)

C001 A 803 (FAILED TO JUDGE VEHICLE'S PATH OR SPEED)

88 0112EK40499 THU 30/08/12 10:28 LIGHT KENTISH TOWN ROAD 30M S OF LEIGHTON ROAD 02 LINK 167-199 529000 / 185160

POLICE - AT SCENE ROAD-WET RAINING SINGLE CWY NO JUN IN 20M NO XING FACILITY IN 50M

THE PED CROSSED THE ROAD AND GOT HIT BY MOTORCYCLIST V1

CASUALTY 001 (001) (43 Yrs - M NW2) SERIOUS DRIVER/RIDER

CASUALTY 002 (001) (57 Yrs - M SE15) SLIGHT PEDESTRIAN CROSSING ROAD (NOT ON XING) E BOUND FROM DRIVERS O/SIDE MSK

VEHICLE 001 (000) M/C 50-125CC (43 Yrs - M NW2) GOING AHEAD OTHER N TO S JNY PART OF WORK
BT - NOT REQUESTED FRONT HIT FIRST

C002 A 801 (CROSSED ROAD MASKED BY STATIONARY OR PARKED VEHICLE)

C002 A 802 (FAILED TO LOOK PROPERLY)

89 0112EK40639 MON 10/09/12 18:30 LIGHT MALDEN ROAD 115M NW J.W HAVERSTOCK ROAD 02 LINK 166-192 527900 / 185160

POLICE - OVER COU ROAD-DRY WEATHER-FINE DUAL CWY NO JUN IN 20M ZEBRA

V2 COLLIDED WITH REAR OF STAT V1

CASUALTY 001 (001) (45 Yrs - M N10) SLIGHT DRIVER/RIDER

VEHICLE 001 (002) CAR (45 Yrs - M N10) GOING AHEAD HELD UP SE TO NW
BT - DRV NOT CONTACTED BACK HIT FIRST

VEHICLE 002 (001) CAR (? Yrs - F N6) GOING AHEAD RIGHT BEND E TO NW
BT - DRV NOT CONTACTED FRONT HIT FIRST

V002 A 405 (FAILED TO LOOK PROPERLY)

V002 A 307 (TRAVELLING TOO FAST FOR CONDITIONS)


Kiln Place Area - personal injury collisions - 36mths to 30 November 2013 (provisional)

SC01 GIS AREA B02 Kiln Place Area (P)

36 MTS TO NOV-2013 SORTED BY DATE

90 0112EK40527 SAT 22/09/12 20:15 DARK N.F.L GRAFTON ROAD 43M S OF QUEEN'S CRESCENT 02 LINK 601-671 528400 / 185130
 POLICE - OVER COU ROAD-DRY WEATHER-FINE SINGLE CWY NO JUN IN 20M NO XING FACILITY IN 50M
 F.T.S V1 HIT THE PED CROSSING THE ROAD

CASUALTY 001 (001) (44 Yrs - M SE22) SLIGHT PEDESTRIAN CROSSING ROAD (NOT ON XING) UNKNOWN

VEHICLE 001 (000) CAR (? Yrs - M) GOING AHEAD OTHER S TO N
 BT - DRV NOT CONTACTED FRONT HIT FIRST

C001 A 802 (FAILED TO LOOK PROPERLY)

V001 A 405 (FAILED TO LOOK PROPERLY)

V001 A 602 (CARELESS/RECKLESS/IN A HURRY)

91 0112TB01092 FRI 05/10/12 18:42 LIGHT REGLAN STREET 61M S OF J/W HOLMES ROAD 02 CELL 528500/184500 528890 / 184960
 POLICE - AT SCENE ROAD-WET RAINING SINGLE CWY NO JUN IN 20M NO XING FACILITY IN 50M
 V1 WAS REVERSING TO TURN AROUND AND COLLIDED WITH CROSSING PED

CASUALTY 001 (001) (76 Yrs - F NW5) SERIOUS PEDESTRIAN CROSSING ROAD (NOT ON XING) UNKNOWN

VEHICLE 001 (000) CAR (24 Yrs - F NW5) REVERSING SW TO SE
 BT - NEGATIVE BACK HIT FIRST

V001 A 405 (FAILED TO LOOK PROPERLY)

V001 A 403 (POOR TURN OR MANOEUVRE)

V001 B 710 (VISION AFFECTED - VEHICLE BLIND SPOT)

C001 A 802 (FAILED TO LOOK PROPERLY)

C001 B 803 (FAILED TO JUDGE VEHICLE'S PATH OR SPEED)

92 0112EK40557 WED 17/10/12 14:45 LIGHT PRINCE OF WALES ROAD J/W MALDEN ROAD 02 NODE 166 528320 / 184620
 POLICE - AT SCENE ROAD-WET RAINING/HIGH WINDS SINGLE CWY CROSSROADS AUTO SIG PEDN PHASE AT ATS
 V1 TURNED RIGHT AND CROSSED THE PATH OF PEDAL CYCLIST V2

CASUALTY 001 (002) (32 Yrs - M N22) SLIGHT DRIVER/RIDER

VEHICLE 001 (000) CAR (35 Yrs - M N19) TURNING RIGHT SE TO E JCT MID
 BT - NEGATIVE N/S HIT FIRST

VEHICLE 002 (000) PEDAL CYCLE (32 Yrs - M N22) GOING AHEAD LEFT BEND N TO SE JCT MID
 BT - NOT APPLICABLE FRONT HIT FIRST

V001 A 405 (FAILED TO LOOK PROPERLY)

V001 A 403 (POOR TURN OR MANOEUVRE)


Kiln Place Area - personal injury collisions - 36mths to 30 November 2013 (provisional)

SC01 GIS AREA B02 Kiln Place Area (P) 36 MTS TO NOV-2013 SORTED BY DATE

93 0112TB01145 THU 01/11/12 15:20 LIGHT KENTISH TOWN ROAD J/W HOLMES ROAD 02 LINK 167-199 528990 / 184990
 POLICE - AT SCENE ROAD-DRY WEATHER-FINE SINGLE CWY T/STAG JUN GIVE WAY/UNCONT NO XING FACILITY IN 50M
 PED WALKED OUT INTO PATH OF PASSING V1

CASUALTY 001 (001) (46 Yrs - M NW6) SERIOUS PEDESTRIAN CROSSING ROAD (NOT ON XING) W BOUND FROM DRIVERS N/SIDE
 VEHICLE 001 (000) CAR (54 Yrs - M HP01) GOING AHEAD OTHER N TO S JNY PART OF WORK JCT CLEARED
 BT - NEGATIVE FRONT HIT FIRST

C001 A 802 (FAILED TO LOOK PROPERLY)

C001 A 803 (FAILED TO JUDGE VEHICLE'S PATH OR SPEED)

C001 A 808 (CARELESS/RECKLESS/IN A HURRY)

V001 A 405 (FAILED TO LOOK PROPERLY)

94 0112EK40579 WED 07/11/12 08:35 LIGHT QUEEN'S CRESCENT J/W ALLCROFT ROAD 02 CELL 528000/185000 528260 / 185070
 POLICE - AT SCENE ROAD-DRY WEATHER-FINE SINGLE CWY T/STAG JUN GIVE WAY/UNCONT NO XING FACILITY IN 50M
 V1 REVERSED AND HIT THE PED CROSSING THE ROAD

CASUALTY 001 (001) (5 Yrs - M NW3) SLIGHT PEDESTRIAN CROSSING ROAD (NOT ON XING) SE BOUND FROM DRIVERS O/SIDE
 JOURNEY TO/FROM SCHOOL Sch Attended : PRIMROSE HILL SCHOOL
 VEHICLE 001 (000) CAR (36 Yrs - F NW1) REVERSING SW TO NE TAKING PUPIL TO/FROM SC JCT APP
 BT - NOT REQUESTED O/S HIT FIRST

V001 A 405 (FAILED TO LOOK PROPERLY)

V001 B 403 (POOR TURN OR MANOEUVRE)

C001 A 802 (FAILED TO LOOK PROPERLY)

95 0112EK40612 MON 12/11/12 20:58 DARK PRINCE OF WALES ROAD J/W CASTLEHAVEN ROAD 02 NODE 671 528800 / 184710
 POLICE - AT SCENE ROAD-DRY WEATHER-FINE SINGLE CWY T/STAG JUN AUTO SIG PEDN PHASE AT ATS
 PEDAL CYCLIST V1 LOST CONTROL CAUSING THE RIDER TO FALL OFF

CASUALTY 001 (001) (47 Yrs - M E1) SLIGHT DRIVER/RIDER
 VEHICLE 001 (000) PEDAL CYCLE (47 Yrs - M E1) GOING AHEAD OTHER E TO W JCT APP
 BT - NOT APPLICABLE DID NOT IMPACT

V001 A 410 (LOSS OF CONTROL)


Kiln Place Area - personal injury collisions - 36mths to 30 November 2013 (provisional)

SC01 GIS AREA B02 Kiln Place Area (P) 36 MTS TO NOV-2013 SORTED BY DATE

96 0112EK40624 SAT 24/11/12 14:40 LIGHT MANSFIELD ROAD J/W ESTELLE ROAD 02 LINK 192-601 528030 / 185510

POLICE - AT SCENE ROAD-WET RAINING SINGLE CWY T/STAG JUN GIVE WAY/UNCONT ZEBRA

V1 HIT THE PED ON THE ZEBRA CROSSING

CASUALTY 001 (001) (54 Yrs - F NW3) SLIGHT PEDESTRIAN CROSSING ROAD ON PED XING N BOUND FROM DRIVERS N/SIDE

VEHICLE 001 (000) CAR (78 Yrs - M NW3) GOING AHEAD OTHER NE TO SW JCT CLEARED
BT - NOT REQUESTED FRONT HIT FIRST

V001 A 405 (FAILED TO LOOK PROPERLY)

V001 A 304 (DISOBEYED PEDESTRIAN CROSSING FACILITY)

97 0112EK40682 MON 17/12/12 19:00 DARK HIGHGATE ROAD 22M N OF SANDERSON CLOSE 02 LINK 196-198 528720 / 185590

POLICE - AT SCENE ROAD-DRY WEATHER-FINE SINGLE CWY NO JUN IN 20M NO XING FACILITY IN 50M

V2 U-TURNED AND CROSSED THE PATH OF MOTORCYCLIST V1

CASUALTY 001 (001) (23 Yrs - M N16) SLIGHT DRIVER/RIDER

VEHICLE 001 (000) M/C 50-125CC (23 Yrs - M N16) GOING AHEAD OTHER S TO N
BT - NEGATIVE FRONT HIT FIRST

VEHICLE 002 (000) CAR (31 Yrs - F NW3) U-TURNING N TO N
BT - NEGATIVE N/S HIT FIRST

V002 A 405 (FAILED TO LOOK PROPERLY)

V002 A 403 (POOR TURN OR MANOEUVRE)

98 0113EK40016 WED 09/01/13 11:10 LIGHT MANSFIELD RD J/W OAK VILLAGE 02 NODE 601 528220 / 185600

POLICE - OVER COU ROAD-DRY WEATHER-FINE SINGLE CWY T/STAG JUN GIVE WAY/UNCONT NO XING FACILITY IN 50M

V1 TURNED RIGHT AND GOT HIT BY V2

CASUALTY 001 (001) (34 Yrs - F NW5) SLIGHT DRIVER/RIDER

VEHICLE 001 (002) CAR (34 Yrs - F NW5) TURNING RIGHT W TO S JCT MID
BT - DRV NOT CONTACTED N/S HIT FIRST

VEHICLE 002 (001) CAR (? Yrs - M NW3) GOING AHEAD OTHER E TO W JCT MID
BT - DRV NOT CONTACTED FRONT HIT FIRST

V001 A 405 (FAILED TO LOOK PROPERLY)

V001 A 403 (POOR TURN OR MANOEUVRE)


Kiln Place Area - personal injury collisions - 36mths to 30 November 2013 (provisional)

SC01 GIS AREA B02 Kiln Place Area (P)							36 MTS TO NOV-2013 SORTED BY DATE	
99	0113EK40027	WED 23/01/13 07:52	LIGHT	MALDEN RD J/W QUEEN'S CRES	02	LINK 166-192	528160 / 184970	
POLICE - AT SCENE ROAD-WET			WEATHER-FINE	SINGLE CWY	CROSSROADS	GIVE WAY/UNCONT ZEBRA		
V1 OVERTOOK AND CLIPPED V2								
CASUALTY 001 (002) (37 Yrs - F NW5)			SLIGHT	DRIVER/RIDER				
VEHICLE	001 (002)	CAR	(65 Yrs - M HA8)	OVERTAKE MOVE VEH O/S	S TO N	JNY PART OF WORK	JCT APP	
BT - NEGATIVE					FRONT HIT FIRST			
VEHICLE	002 (001)	PEDAL CYCLE	(37 Yrs - F NW5)	GOING AHEAD OTHER	S TO N	JCT APP		
BT - NOT APPLICABLE					BACK HIT FIRST			
V001 A 405 (FAILED TO LOOK PROPERLY)				V001 A 407 (PASSING TOO CLOSE TO CYCLIST, HORSE RIDER OR PEDESTRIAN)				
100	0113EK40046	MON 28/01/13 08:20	LIGHT	HIGHGATE ROAD J/W LITTLE GREEN STREET	02	LINK 196-198	528650 / 185710	
POLICE - AT SCENE ROAD-DRY			WEATHER-FINE	SINGLE CWY	T/STAG JUN	GIVE WAY/UNCONT ZEBRA		
PED CAS1 RAN EAST-BD ACROSS ZEBRA X AND WAS STRUCK BY NW-BOUND V1								
CASUALTY 001 (001) (12 Yrs - M NW5)			SLIGHT	PEDESTRIAN	CROSSING ROAD ON PED XING	NE BOUND	FROM DRIVERS N/SIDE	
VEHICLE	001 (000)	CAR	(34 Yrs - M NW5)	GOING AHEAD OTHER	SE TO NW	TAKING PUPIL TO/FROM SC	JCT MID	
BT - NEGATIVE					FRONT HIT FIRST			
C001 A 808 (CARELESS/RECKLESS/IN A HURRY)				V001 A 405 (FAILED TO LOOK PROPERLY)				
101	0113EK40081	FRI 08/02/13 10:55	LIGHT	KENTISH TOWN ROAD J/W ANGLERS LANE	02	LINK 167-199	528970 / 184850	
POLICE - AT SCENE ROAD-DRY			WEATHER-FINE	SINGLE CWY	T/STAG JUN	GIVE WAY/UNCONT NO XING FACILITY IN 50M		
V1 REVERSED AND HIT STAT MOTORCYCLIST V2								
CASUALTY 001 (002) (45 Yrs - M N20)			SLIGHT	DRIVER/RIDER				
VEHICLE	001 (000)	GDS =< 3.5T	(22 Yrs - M RM12)	REVERSING	N TO S	JCT CLEARED		
BT - NOT REQUESTED					BACK HIT FIRST			
VEHICLE	002 (000)	M/C > 500CC	(45 Yrs - M N20)	GOING AHEAD HELD UP	S TO N	JCT CLEARED		
BT - NOT REQUESTED					FRONT HIT FIRST			
V001 A 405 (FAILED TO LOOK PROPERLY)				V001 A 403 (POOR TURN OR MANOEUVRE)				


Kiln Place Area - personal injury collisions - 36mths to 30 November 2013 (provisional)

SC01 GIS AREA B02 Kiln Place Area (P) 36 MTS TO NOV-2013 SORTED BY DATE

102 0113EK40109 MON 04/03/13 12:00 LIGHT KENTISH TOWN RD J/W CROWN PLACE 02 LINK 167-199 528989 / 184936
 POLICE - OVER COU ROAD-DRY WEATHER-FINE SINGLE CWY T/STAG JUN GIVE WAY/UNCONT PELICAN OR SIMILAR
 PED IN CWY - NOT INJ

V1 HIT PED ON PED CROSSING

CASUALTY 001 (001) (40 Yrs - M DA7) SLIGHT DRIVER/RIDER

VEHICLE 001 (000) M/C 50-125CC (40 Yrs - M DA7) GOING AHEAD OTHER S TO N JCT APP
 BT - DRV NOT CONTACTED FRONT HIT FIRST

V001 A 405 (FAILED TO LOOK PROPERLY)

V001 A 304 (DISOBEYED PEDESTRIAN CROSSING FACILITY)

103 0113EK40208 THU 28/03/13 13:24 LIGHT NFL: AGINCOURT ROAD 58M N J/W MANSFIELD ROAD 02 LINK 188-192 527750 / 185450
 POLICE - AT SCENE ROAD-DRY WEATHER-FINE ONE-WAY ST NO JUN IN 20M ZEBRA
 CAS1 BOARDING V1 [BUS] WAS TRAPPED IN ITS DOORS - [CAS WAS TRAPPED IN BUS DOOR (C001)]
 CASUALTY 001 (001) (67 Yrs - M N19) SLIGHT PASSENGER BOARDING PSV
 VEHICLE 001 (000) BUS/COACH (43 Yrs - M NW2) MOVING OFF NW TO SE JNY PART OF WORK
 BT - NOT REQUESTED DID NOT IMPACT

C001 B 999 (OTHER FACTOR)

104 0113EK40174 WED 10/04/13 17:59 LIGHT HIGHGATE ROAD J/W LITTLE GREEN STREET 02 LINK 196-198 528660 / 185700
 POLICE - AT SCENE ROAD-DRY WEATHER-FINE SINGLE CWY T/STAG JUN GIVE WAY/UNCONT ZEBRA
 V1 WENT INTO THE BACK OF STAT MOTORCYCLIST V2. V2 THEN HIT STAT V3

CASUALTY 001 (002) (54 Yrs - M EN5) SLIGHT DRIVER/RIDER

CASUALTY 002 (003) (30 Yrs - M N7) SLIGHT PASSENGER FRONT SEAT

VEHICLE 001 (000) CAR (33 Yrs - M LU2) GOING AHEAD OTHER S TO N JCT APP
 BT - NOT REQUESTED FRONT HIT FIRST

VEHICLE 002 (000) M/C 50-125CC (54 Yrs - M EN5) GOING AHEAD HELD UP S TO N JCT APP
 BT - NOT REQUESTED BACK HIT FIRST

VEHICLE 003 (000) CAR (55 Yrs - M N7) GOING AHEAD HELD UP S TO N JCT APP
 BT - NOT REQUESTED BACK HIT FIRST

V001 A 405 (FAILED TO LOOK PROPERLY)


Kiln Place Area - personal injury collisions - 36mths to 30 November 2013 (provisional)

SC01 GIS AREA B02 Kiln Place Area (P) 36 MTS TO NOV-2013 SORTED BY DATE

105 0113EK40220 THU 18/04/13 11:44 LIGHT AGINCOURT ROAD 22M NW OF MANSFIELD ROAD 02 LINK 188-192 527780 / 185430
 POLICE - AT SCENE ROAD-DRY WEATHER-FINE SINGLE CWY NO JUN IN 20M NO XING FACILITY IN 50M

THE DRIVER OF STAT V1 OPENED THE DOOR INTO PEDAL CYCLIST V2'S PATH

CASUALTY 001 (002) (65 Yrs - M NW5) SLIGHT DRIVER/RIDER

VEHICLE 001 (000) GDS =< 3.5T (65 Yrs - M SW18) GOING AHEAD HELD UP NW TO SE
 BT - NOT REQUESTED O/S HIT FIRST

VEHICLE 002 (000) PEDAL CYCLE (65 Yrs - M NW5) OVERTAKE STAT VEH O/S NW TO SE
 BT - NOT APPLICABLE FRONT HIT FIRST

HIT OPEN DOOR

V001 A 405 (FAILED TO LOOK PROPERLY)

V001 B 904 (VEHICLE DOOR OPENED OR CLOSED NEGLIGENTLY)

106 0113EK40216 THU 25/04/13 12:30 LIGHT FORTRESS ROAD J/W FALKLANDS ROAD 02 LINK 198-741 528980 / 185330
 POLICE - AT SCENE ROAD-WET RAINING SINGLE CWY T/STAG JUN GIVE WAY/UNCONT NO XING FACILITY IN 50M

V1 NORTH-BD BEGAN TO TURN RIGHT AND COLLIDED WITH SOUTH-BD CYCLIST V2

CASUALTY 001 (002) (36 Yrs - M N19) SLIGHT DRIVER/RIDER

VEHICLE 001 (002) CAR (79 Yrs - M N3) TURNING RIGHT S TO E JCT MID
 BT - NOT REQUESTED N/S HIT FIRST

VEHICLE 002 (001) PEDAL CYCLE (36 Yrs - M N19) GOING AHEAD OTHER N TO S JCT MID
 BT - NOT APPLICABLE N/S HIT FIRST

V001 A 405 (FAILED TO LOOK PROPERLY)

V001 A 406 (FAILED TO JUDGE OTHER PERSON'S PATH OR SPEED)

V001 B 307 (TRAVELLING TOO FAST FOR CONDITIONS)

V001 B 707 (VISION AFFECTED - RAIN, SLEET, SNOW, OR FOG)

V001 B 701 (VISION AFFECTED - STATIONARY OR PARKED VEHICLE(S))

107 0113EK40256 MON 29/04/13 10:25 LIGHT PRINCE OF WALES ROAD J/W KENTISH TOWN ROAD 02 NODE 167 528930 / 184700
 POLICE - AT SCENE ROAD-DRY WEATHER-FINE SINGLE CWY T/STAG JUN AUTO SIG PEDN PHASE AT ATS

THE PED STEPPED OUT INTO V1'S PATH

CASUALTY 001 (001) (14 Yrs - F NW5) SLIGHT PEDESTRIAN CROSSING ROAD ON PED XING N BOUND FROM DRIVERS N/SIDE

VEHICLE 001 (000) CAR (64 Yrs - M NW1) TURNING RIGHT N TO W JCT CLEARED
 BT - NOT REQUESTED FRONT HIT FIRST

C001 A 802 (FAILED TO LOOK PROPERLY)

C001 A 804 (WRONG USE OF PEDESTRIAN CROSSING FACILITY)


Kiln Place Area - personal injury collisions - 36mths to 30 November 2013 (provisional)

SC01 GIS AREA B02 Kiln Place Area (P) 36 MTS TO NOV-2013 SORTED BY DATE

108 0113EK40293 THU 16/05/13 15:35 LIGHT KENTISH TOWN ROAD J/W ANGLERS LANE 02 LINK 167-199 528960 / 184820

POLICE - AT SCENE ROAD-DRY WEATHER-FINE SINGLE CWY T/STAG JUN GIVE WAY/UNCONT PELICAN OR SIMILAR

V1 WENT INTO THE BACK OF MOTORCYCLIST V2

CASUALTY 001 (002) (26 Yrs - M W14) SLIGHT DRIVER/RIDER

VEHICLE 001 (000) CAR (39 Yrs - M N19) MOVING OFF S TO N JCT APP
BT - NOT REQUESTED FRONT HIT FIRST

VEHICLE 002 (000) M/C 50-125CC (26 Yrs - M W14) MOVING OFF S TO N COMM TO/FROM WORK JCT APP
BT - NOT REQUESTED BACK HIT FIRST

V001 A 406 (FAILED TO JUDGE OTHER PERSON'S PATH OR SPEED)

V001 A 308 (FOLLOWING TOO CLOSE)

109 0113EK40376 MON 27/05/13 18:06 LIGHT YORK MEWS J/W KENTISH TOWN ROAD 02 LINK 167-199 528980 / 185080

POLICE - AT SCENE ROAD-DRY WEATHER-FINE SINGLE CWY T/STAG JUN GIVE WAY/UNCONT NO XING FACILITY IN 50M

V1 WENT INTO THE BACK OF PARKED V2

CASUALTY 001 (002) (31 Yrs - M NW5) SLIGHT DRIVER/RIDER

VEHICLE 001 (000) CAR (? Yrs - F EN4) GOING AHEAD OTHER W TO E JCT APP
BT - DRV NOT CONTACTED FRONT HIT FIRST

VEHICLE 002 (000) CAR (31 Yrs - M NW5) HIT PARKED VEH PARKED P TO P JCT APP
BT - NOT REQUESTED BACK HIT FIRST

V001 A 405 (FAILED TO LOOK PROPERLY)

V001 A 602 (CARELESS/RECKLESS/IN A HURRY)

110 0113EK40374 MON 01/07/13 16:40 LIGHT KENTISH TOWN ROAD J/W FORTRESS ROAD 02 NODE 198 528970 / 185270

POLICE - AT SCENE ROAD-DRY WEATHER-FINE SINGLE CWY T/STAG JUN AUTO SIG PEDN PHASE AT ATS

MOTORCYCLIST V2 WENT INTO THE BACK OF V1

CASUALTY 001 (002) (23 Yrs - M EN4) SLIGHT DRIVER/RIDER

VEHICLE 001 (000) CAR (32 Yrs - M MK10) SLOWING OR STOPPING SE TO NW JCT APP
BT - NEGATIVE BACK HIT FIRST

VEHICLE 002 (000) M/C 50-125CC (23 Yrs - M EN4) GOING AHEAD OTHER SE TO NW JCT APP
BT - NEGATIVE FRONT HIT FIRST

V002 A 406 (FAILED TO JUDGE OTHER PERSON'S PATH OR SPEED)

V002 A 308 (FOLLOWING TOO CLOSE)


Kiln Place Area - personal injury collisions - 36mths to 30 November 2013 (provisional)
SC01 GIS AREA B02 Kiln Place Area (P)
36 MTS TO NOV-2013 SORTED BY DATE

111 0113EK40378 THU 04/07/13 04:11 DARK PRINCE OF WALES ROAD 21M W OF HARMOOD STREET 02 LINK 166-671 528540 / 184650
 POLICE - AT SCENE ROAD-DRY WEATHER-FINE SINGLE CWY NO JUN IN 20M NO XING FACILITY IN 50M

PEDAL CYCLIST V2 RODE OFF THE PAVEMENT AND INTO V1'S PATH

CASUALTY 001 (002) (21 Yrs - M NW6) SLIGHT DRIVER/RIDER

VEHICLE 001 (000) GDS =< 3.5T (45 Yrs - M SS13) GOING AHEAD RIGHT BEND NE TO W JNY PART OF WORK
 BT - NEGATIVE FRONT HIT FIRST

VEHICLE 002 (000) PEDAL CYCLE (21 Yrs - M NW6) GOING AHEAD OTHER S TO N
 BT - NOT APPLICABLE O/S HIT FIRST

V002 A 405 (FAILED TO LOOK PROPERLY)

V002 A 310 (CYCLIST ENTERING ROAD FROM PAVEMENT)

112 0113EK40391 MON 08/07/13 20:30 LIGHT KENTISH TOWN ROAD J/W LEIGHTON ROAD 02 NODE 199 529010 / 185200
 POLICE - AT SCENE ROAD-DRY WEATHER-FINE SINGLE CWY CROSSROADS AUTO SIG PEDN PHASE AT ATS

V2 WENT INTO THE BACK OF V1 AS THEY BOTH TURNED RIGHT

CASUALTY 001 (001) (26 Yrs - F NW7) SLIGHT DRIVER/RIDER

VEHICLE 001 (000) CAR (26 Yrs - F NW7) TURNING RIGHT E TO N COMM TO/FROM WORK JCT CLEARED
 BT - NOT REQUESTED BACK HIT FIRST

VEHICLE 002 (000) CAR (28 Yrs - F NN3) TURNING RIGHT E TO N JCT CLEARED
 BT - NOT REQUESTED FRONT HIT FIRST

V002 A 308 (FOLLOWING TOO CLOSE)

V001 B 408 (SUDDEN BRAKING)

113 0113EK40441 THU 18/07/13 20:15 DARK MALDEN ROAD J/W QUEEN'S CRESCENT 02 LINK 166-192 528160 / 184970
 POLICE - AT SCENE ROAD-DRY WEATHER-FINE SINGLE CWY CROSSROADS GIVE WAY/UNCONT ZEBRA

V1 CROSSED THE PATH OF PEDAL CYCLIST V2

CASUALTY 001 (002) (32 Yrs - M EC1V) SLIGHT DRIVER/RIDER

VEHICLE 001 (000) CAR (34 Yrs - F EN5) GOING AHEAD OTHER SW TO NE JCT MID
 BT - NOT REQUESTED N/S HIT FIRST

VEHICLE 002 (000) PEDAL CYCLE (32 Yrs - M EC1V) GOING AHEAD OTHER N TO S JCT MID
 BT - NOT APPLICABLE FRONT HIT FIRST

V001 A 405 (FAILED TO LOOK PROPERLY)

V001 A 406 (FAILED TO JUDGE OTHER PERSON'S PATH OR SPEED)


Kiln Place Area - personal injury collisions - 36mths to 30 November 2013 (provisional)

SC01 GIS AREA B02 Kiln Place Area (P)							36 MTS TO NOV-2013 SORTED BY DATE	
114	0113EK40445	FRI 19/07/13 15:15	LIGHT	GRAFTON ROAD 22M NW OF WARDEN ROAD	02	LINK 601-671	528520 / 184970	
POLICE - AT SCENE ROAD-DRY			WEATHER-FINE	SINGLE CWY NO JUN IN 20M	NO XING FACILITY IN 50M			
V1 WENT INTO THE BACK OF MOTORCYCLIST V2								
CASUALTY 001 (002) (19 Yrs - M NW5)			SLIGHT	DRIVER/RIDER				
VEHICLE	001 (000)	CAR (23 Yrs - M N1)	GOING AHEAD OTHER		SE TO NW FRONT HIT FIRST			
			BT - NOT REQUESTED					
VEHICLE	002 (000)	M/C 50-125CC (19 Yrs - M NW5)	GOING AHEAD OTHER		SE TO NW BACK HIT FIRST			
			BT - NOT PROVD (MEDCL REASONS)					
V001 A 405 (FAILED TO LOOK PROPERLY)				V001 A 308 (FOLLOWING TOO CLOSE)				
V001 B 508 (DRIVER USING MOBILE PHONE)								
115	0113EK40454	TUE 23/07/13 09:01	LIGHT	MALDEN ROAD J/W PRINCE OF WALES ROAD	02	NODE 166	528320 / 184640	
POLICE - AT SCENE ROAD-WET			WEATHER-FINE	SINGLE CWY CROSSROADS	AUTO SIG	PEDN PHASE AT ATS		
V1 CHANGED LANE AND HIT PEDAL CYCLIST V2'S O/S								
CASUALTY 001 (002) (28 Yrs - F E5)			SLIGHT	DRIVER/RIDER				
VEHICLE	001 (000)	CAR (35 Yrs - M EN3)	CHANGE LANE TO LEFT		N TO S	JNY PART OF WORK		JCT APP
			BT - NEGATIVE		N/S HIT FIRST			
VEHICLE	002 (000)	PEDAL CYCLE (28 Yrs - F E5)	GOING AHEAD OTHER		N TO S	COMM TO/FROM WORK		JCT APP
			BT - NOT APPLICABLE		O/S HIT FIRST			
V001 A 405 (FAILED TO LOOK PROPERLY)				V001 A 403 (POOR TURN OR MANOEUVRE)				


Kiln Place Area - personal injury collisions - 36mths to 30 November 2013 (provisional)
SC01 GIS AREA B02 Kiln Place Area (P)
36 MTS TO NOV-2013 SORTED BY DATE
116 0113EK40476 TUE 30/07/13 18:30 LIGHT QUEEN'S CRESCENT 22M NE OF WEEDINGTON ROAD 02 CELL 528000/185000 528320 / 185120

POLICE - AT SCENE ROAD-DRY WEATHER-FINE SINGLE CWY NO JUN IN 20M NO XING FACILITY IN 50M

THE DRIVER OF PARKED V1 OPENED THE DOOR INTO F.T.S MOTORCYCLIST V2'S PATH

CASUALTY 001 (001) (35 Yrs - F NW5) SLIGHT DRIVER/RIDER

 VEHICLE 001 (000) CAR (35 Yrs - F NW5) PARKED P TO P
 BT - NOT REQUESTED O/S HIT FIRST

 VEHICLE 002 (000) M/C 50-125CC (? Yrs - M NW9) GOING AHEAD OTHER NE TO SW
 BT - DRV NOT CONTACTED FRONT HIT FIRST

HIT OPEN DOOR

V001 A 405 (FAILED TO LOOK PROPERLY)

V001 A 904 (VEHICLE DOOR OPENED OR CLOSED NEGLIGENTLY)

V002 A 602 (CARELESS/RECKLESS/IN A HURRY)

117 0113EK40487 SUN 04/08/13 14:30 LIGHT GORDON HOUSE RD J/W OAK VILLAGE 02 LINK 196-601 528280 / 185630

POLICE - AT SCENE ROAD-DRY WEATHER-FINE SINGLE CWY T/STAG JUN GIVE WAY/UNCONT ZEBRA

V2 HIT V1 HEAD ON AND FTS. V1 WAS ON WRONG SIDE OF RD

CASUALTY 001 (002) (32 Yrs - F NW3) SLIGHT DRIVER/RIDER

 VEHICLE 001 (002) CAR (? Yrs - U UNKN) GOING AHEAD OTHER SW TO NE JCT APP
 BT - DRV NOT CONTACTED FRONT HIT FIRST

 VEHICLE 002 (001) PEDAL CYCLE (32 Yrs - F NW3) GOING AHEAD OTHER NE TO SW JCT CLEARED
 BT - NOT APPLICABLE FRONT HIT FIRST

V001 A 305 (ILLEGAL TURN OR DIRECTION OF TRAVEL)

V001 A 601 (AGGRESSIVE DRIVING)

V001 A 602 (CARELESS/RECKLESS/IN A HURRY)

V001 A 405 (FAILED TO LOOK PROPERLY)


Kiln Place Area - personal injury collisions - 36mths to 30 November 2013 (provisional)

SC01 GIS AREA B02 Kiln Place Area (P)	36 MTS TO NOV-2013 SORTED BY DATE
---------------------------------------	-----------------------------------

118 0113EK40521 SAT 10/08/13 14:30 LIGHT NFL SOUTHAMPTON RD J/W FLEET RD	02 NODE 192	527790 / 185410
--	-------------	-----------------

POLICE - AT SCENE ROAD-DRY WEATHER-FINE SINGLE CWY CROSSROADS AUTO SIG PEDN PHASE AT ATS

V3 HIT THE REAR OF V2, WHO THEN HIT V1

CASUALTY 001 (003) (43 Yrs - F UNKN) SLIGHT DRIVER/RIDER

VEHICLE 001 (002) CAR (41 Yrs - M CT5)	GOING AHEAD HELD UP	S TO N BACK HIT FIRST	JCT APP
--	---------------------	--------------------------	---------

BT - NEGATIVE

VEHICLE 002 (003) CAR (48 Yrs - M UNKN)	GOING AHEAD HELD UP	S TO N BACK HIT FIRST	JCT APP
---	---------------------	--------------------------	---------

BT - NEGATIVE

VEHICLE 003 (002) CAR (43 Yrs - F UNKN)	SLOWING OR STOPPING	S TO N FRONT HIT FIRST	JCT APP
---	---------------------	---------------------------	---------

BT - NEGATIVE

V003 A 405 (FAILED TO LOOK PROPERLY)

V003 A 308 (FOLLOWING TOO CLOSE)

119 0113EK40516 SAT 17/08/13 15:15 LIGHT GRAFTON RD J/W INKERMANN RD	02 LINK 601-671	528700 / 184820
--	-----------------	-----------------

POLICE - AT SCENE ROAD-DRY WEATHER-FINE SINGLE CWY T/STAG JUN GIVE WAY/UNCONT NO XING FACILITY IN 50M

V1 TURNED RIGHT AND GOT HIT BY V2

CASUALTY 001 (002) (37 Yrs - M NW1) SLIGHT DRIVER/RIDER

VEHICLE 001 (002) CAR (22 Yrs - M NW1)	TURNING RIGHT	S TO NE N/S HIT FIRST	JCT MID
--	---------------	--------------------------	---------

BT - NEGATIVE

VEHICLE 002 (001) M/C 50-125CC (37 Yrs - M NW1)	GOING AHEAD OTHER	N TO S FRONT HIT FIRST	JCT MID
---	-------------------	---------------------------	---------

BT - NEGATIVE

V001 A 405 (FAILED TO LOOK PROPERLY)

V001 A 403 (POOR TURN OR MANOEUVRE)


Kiln Place Area - personal injury collisions - 36mths to 30 November 2013 (provisional)
SC01 GIS AREA B02 Kiln Place Area (P)
36 MTS TO NOV-2013 SORTED BY DATE
120 0113EK40557 THU 05/09/13 13:15 LIGHT KENTISH TOWN ROAD J/W PRINCE OF WALES ROAD 02 NODE 167 528940 / 184710

POLICE - AT SCENE ROAD-DRY WEATHER-FINE SINGLE CWY T/STAG JUN AUTO SIG PEDN PHASE AT ATS

F.T.S V2 WENT INTO THE BACK OF V1

CASUALTY 001 (001) (40 Yrs - F SG18) SLIGHT DRIVER/RIDER

 VEHICLE 001 (000) CAR (40 Yrs - F SG18) GOING AHEAD OTHER N TO S JCT APP
 BT - NOT REQUESTED BACK HIT FIRST

 VEHICLE 002 (000) GDS =< 3.5T (? Yrs - U) GOING AHEAD OTHER N TO S JCT APP
 BT - DRV NOT CONTACTED FRONT HIT FIRST

V001 A 408 (SUDDEN BRAKING)

V002 A 308 (FOLLOWING TOO CLOSE)

V002 A 602 (CARELESS/RECKLESS/IN A HURRY)

121 0113EK40571 WED 11/09/13 12:07 LIGHT GORDON HOUSE ROAD 80M SW OF LISSENDEN GARDENS 02 LINK 196-601 528350 / 185670

POLICE - AT SCENE ROAD-DRY WEATHER-FINE SINGLE CWY NO JUN IN 20M NO XING FACILITY IN 50M

V1 BROKE, LOST CONTROL AND HIT ONCOMING V2 HEAD ON

CASUALTY 001 (002) (47 Yrs - F NW3) SLIGHT DRIVER/RIDER

CASUALTY 002 (002) (30 Yrs - F N6) SLIGHT PASSENGER FRONT SEAT

 VEHICLE 001 (000) CAR (46 Yrs - M) GOING AHEAD OTHER NE TO SW FRONT HIT FIRST
 BT - NEGATIVE

 VEHICLE 002 (000) CAR (47 Yrs - F NW3) GOING AHEAD OTHER SW TO NE JNY PART OF WORK FOREIGN REG LHD
 BT - NEGATIVE FRONT HIT FIRST

V001 A 408 (SUDDEN BRAKING)

V001 A 410 (LOSS OF CONTROL)


Kiln Place Area - personal injury collisions - 36mths to 30 November 2013 (provisional)

SC01 GIS AREA B02 Kiln Place Area (P) 36 MTS TO NOV-2013 SORTED BY DATE

122 0113EK40636 THU 03/10/13 17:36 LIGHT MARSDEN ST J/W TALACRE RD 02 CELL 528000/184500 528430 / 184750
 POLICE - AT SCENE ROAD-WET RAINING SINGLE CWY T/STAG JUN GIVE WAY/UNCONT NO XING FACILITY IN 50M
 V2 REVERSED INTO RD AND GOT HIT BY V1

CASUALTY 001 (001) (37 Yrs - M NW9) SLIGHT DRIVER/RIDER

VEHICLE 001 (002) M/C 125-500CC (37 Yrs - M NW9) GOING AHEAD OTHER S TO N JNY PART OF WORK JCT APP
 BT - NEGATIVE FRONT HIT FIRST

VEHICLE 002 (001) CAR (? Yrs - U UNKN) REVERSING N TO S JCT CLEARED
 BT - DRV NOT CONTACTED BACK HIT FIRST

V002 A 405 (FAILED TO LOOK PROPERLY)

V002 A 403 (POOR TURN OR MANOEUVRE)

123 0113EK40641 FRI 04/10/13 07:14 LIGHT MALDEN CRES J/W PRINCE OF WALES RD 02 NODE 166 528330 / 184610
 POLICE - AT SCENE ROAD-DRY WEATHER-FINE SINGLE CWY CROSSROADS AUTO SIG PEDN PHASE AT ATS
 PASSENGER JUMPED OFF SLOWING V1, CAUSING INJURY - [PASSENGER ALIGHTED MOVING BUS (C001)]

CASUALTY 001 (001) (? Yrs - F UNKN) SLIGHT PASSENGER ALIGHTING PSV

VEHICLE 001 (000) BUS/COACH (49 Yrs - M N4) SLOWING OR STOPPING SE TO NW JNY PART OF WORK JCT APP
 BT - NEGATIVE DID NOT IMPACT

C001 A 999 (OTHER FACTOR)

124 0113EK40639 SAT 05/10/13 19:54 DARK PRINCE OF WALES RD J/W KENTISH TOWN RD 02 NODE 167 528940 / 184680
 POLICE - AT SCENE ROAD-DRY WEATHER-FINE SINGLE CWY T/STAG JUN AUTO SIG PEDN PHASE AT ATS
 FOR UNKNOWN REASON A BRICK WAS THROWN AT V1, CAUSING RIDER TO FALL - [PED THREW A BRICK AT V1 (U000)]

CASUALTY 001 (001) (26 Yrs - M E7) SLIGHT DRIVER/RIDER

VEHICLE 001 (000) M/C 50-125CC (26 Yrs - M E7) GOING AHEAD OTHER S TO N JNY PART OF WORK JCT APP
 BT - NEGATIVE FRONT HIT FIRST

U000 A 999 (OTHER FACTOR)

V001 A 410 (LOSS OF CONTROL)


Kiln Place Area - personal injury collisions - 36mths to 30 November 2013 (provisional)

SC01 GIS AREA B02 Kiln Place Area (P)	36 MTS TO NOV-2013 SORTED BY DATE
---------------------------------------	-----------------------------------

125 0113EK40651 MON 07/10/13 09:20 LIGHT KENTISH TOWN RD J/W GAISFORD ST	02 LINK 167-199	528970 / 184870
---	-----------------	-----------------

POLICE - AT SCENE ROAD-DRY WEATHER-FINE SINGLE CWY T/STAG JUN GIVE WAY/UNCONT NO XING FACILITY IN 50M

V1 TURNED RIGHT AND GOT HIT BY V2

CASUALTY 001 (002) (21 Yrs - F N7) SLIGHT DRIVER/RIDER

VEHICLE 001 (002) CAR (57 Yrs - F N7)	TURNING RIGHT	E TO N N/S HIT FIRST	JCT MID
BT - NEGATIVE			

VEHICLE 002 (001) M/C 50-125CC (21 Yrs - F N7)	GOING AHEAD OTHER	S TO N FRONT HIT FIRST	JCT MID
BT - NEGATIVE			

V001 A 405 (FAILED TO LOOK PROPERLY)

V001 A 403 (POOR TURN OR MANOEUVRE)

V001 A 402 (JUNCTION RESTART)

126 0113EK40717 FRI 11/10/13 17:10 LIGHT QUEEN'S CRES J/W GRAFTON RD	02 LINK 601-671	528370 / 185160
---	-----------------	-----------------

POLICE - OVER COU ROAD-WET WEATHER-FINE SINGLE CWY CROSSROADS GIVE WAY/UNCONT NO XING FACILITY IN 50M

V2 OPENED DOOR AND HIT PASSING V1

CASUALTY 001 (001) (55 Yrs - M NW5) SERIOUS DRIVER/RIDER

VEHICLE 001 (002) PEDAL CYCLE (55 Yrs - M NW5)	OVERTAKE STAT VEH O/S	SW TO NE FRONT HIT FIRST	JCT APP
BT - NOT APPLICABLE			

VEHICLE 002 (001) CAR (? Yrs - M UNKN)	PARKED	P TO P O/S HIT FIRST	JCT APP
BT - DRV NOT CONTACTED			

V002 A 405 (FAILED TO LOOK PROPERLY)

V002 B 904 (VEHICLE DOOR OPENED OR CLOSED NEGLIGENTLY)


Kiln Place Area - personal injury collisions - 36mths to 30 November 2013 (provisional)

SC01 GIS AREA B02 Kiln Place Area (P) 36 MTS TO NOV-2013 SORTED BY DATE

127 0113EK40692 MON 14/10/13 18:50 DARK KENTISH TOWN RD J/W REGIS RD 02 NODE 199 529010 / 185190
 POLICE - OVER COU ROAD-WET WEATHER-FINE SINGLE CWY CROSSROADS AUTO SIG NO XING FACILITY IN 50M

V2 TURNED RIGHT AND HIT V1. V2 FTS

CASUALTY 001 (001) (48 Yrs - M W1G) SLIGHT DRIVER/RIDER

VEHICLE 001 (002) PEDAL CYCLE (48 Yrs - M W1G) GOING AHEAD OTHER S TO N JCT MID
 BT - NOT APPLICABLE O/S HIT FIRST

VEHICLE 002 (001) CAR (? Yrs - U UNKN) TURNING RIGHT N TO W JCT MID
 BT - DRV NOT CONTACTED FRONT HIT FIRST

V002 A 405 (FAILED TO LOOK PROPERLY)

V002 A 403 (POOR TURN OR MANOEUVRE)

128 0113EK40722 WED 16/10/13 17:30 LIGHT MANSFIELD ROAD J/W OAK VILLAGE 02 NODE 601 528210 / 185590
 POLICE - AT SCENE ROAD-WET WEATHER-FINE SINGLE CWY T/STAG JUN GIVE WAY/UNCONT NO XING FACILITY IN 50M

V1 MOVED OFF AND HIT THE N/S OF PEDAL CYCLIST V2

CASUALTY 001 (002) (36 Yrs - M N17) SLIGHT DRIVER/RIDER

VEHICLE 001 (000) CAR (32 Yrs - F N8) MOVING OFF SW TO NE COMM TO/FROM WORK JCT APP
 BT - NEGATIVE O/S HIT FIRST

VEHICLE 002 (000) PEDAL CYCLE (36 Yrs - M N17) GOING AHEAD OTHER SW TO NE COMM TO/FROM WORK JCT APP
 BT - NOT APPLICABLE N/S HIT FIRST

V001 A 405 (FAILED TO LOOK PROPERLY)

V001 B 404 (FAILED TO SIGNAL/ MISLEADING SIGNAL)

129 0113EK40761 SAT 09/11/13 11:45 LIGHT KENTISH TOWN RD J/W LEIGHTON RD 02 NODE 199 529010 / 185170
 POLICE - AT SCENE ROAD-WET RAINING SINGLE CWY CROSSROADS AUTO SIG NO XING FACILITY IN 50M

PED CROSSED RD AND GOT HIT BY V1

CASUALTY 001 (001) (34 Yrs - M N16) SLIGHT PEDESTRIAN CROSSING ROAD (NOT ON XING) E BOUND FROM DRIVERS O/SIDE

VEHICLE 001 (000) M/C > 500CC (32 Yrs - M SW20) GOING AHEAD OTHER N TO S JCT CLEARED
 BT - NEGATIVE FRONT HIT FIRST

C001 A 802 (FAILED TO LOOK PROPERLY)

C001 A 808 (CARELESS/RECKLESS/IN A HURRY)



Kiln Place Area - personal injury collisions - 36mths to 30 November 2013 (provisional)

SC01 GIS AREA B02 Kiln Place Area (P) 36 MTS TO NOV-2013 SORTED BY DATE

130 0113EK40811 TUE 19/11/13 11:00 LIGHT QUEEN'S CRES J/W ALLCROFT RD 02 CELL 528000/185000 528260 / 185070

POLICE - OVER COU ROAD-DRY WEATHER-FINE SINGLE CWY T/STAG JUN GIVE WAY/UNCONT NO XING FACILITY IN 50M

PED CROSSED RD AND GOT HIT BY V1. V1 FTS

CASUALTY 001 (001) (30 Yrs - F NW5) SLIGHT PEDESTRIAN CROSSING ROAD (NOT ON XING) NW BOUND FROM DRIVERS N/SIDE

VEHICLE 001 (000) CAR (? Yrs - U UNKN) GOING AHEAD OTHER NE TO SW JCT APP

BT - DRV NOT CONTACTED FRONT HIT FIRST

C001 A 802 (FAILED TO LOOK PROPERLY)

C001 A 808 (CARELESS/RECKLESS/IN A HURRY)

End of Accidents for SC01 GIS AREA B02 Kiln Place Area (P)

End of Report