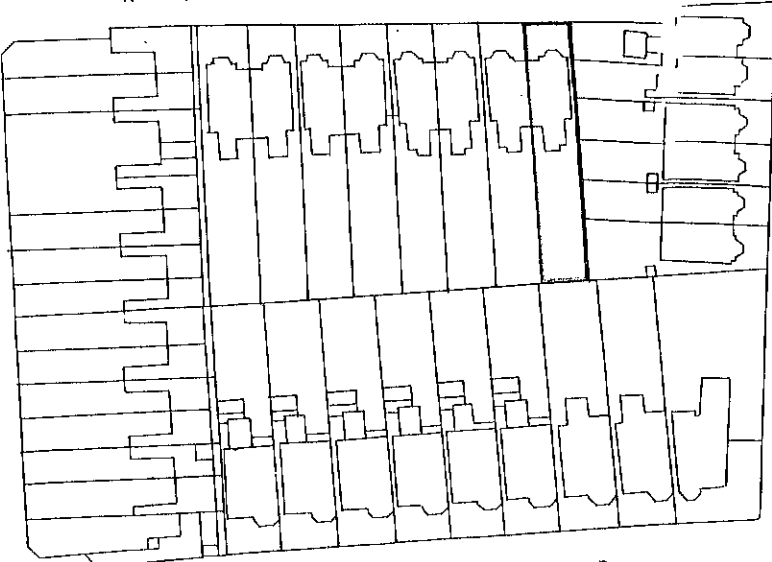
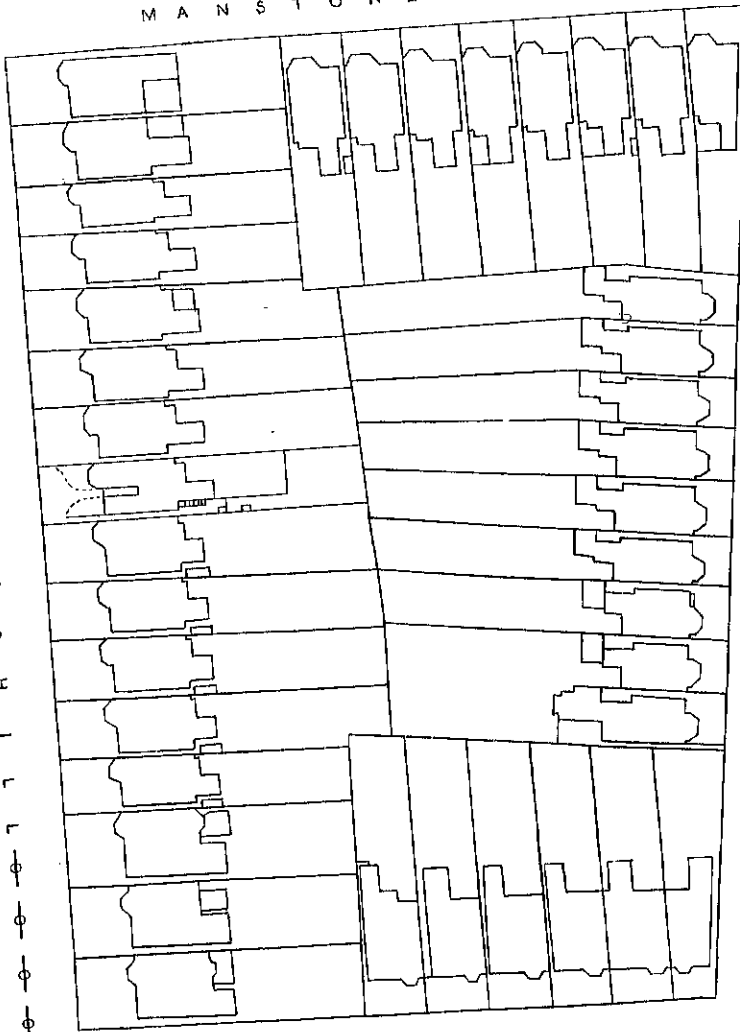


R O N D U R O A D

GRICKLEWOOD BROADWAY

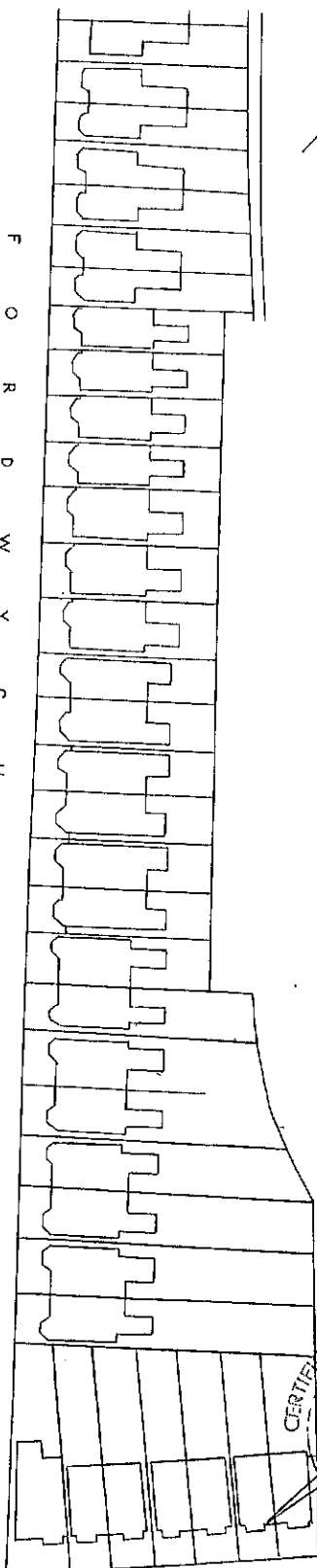


M A N S T O N E R O A D




M I N S T E R R O A D


F O R D W I C H R O A D



R A I L W A Y



BOROUGH OF BRENT



Made and printed by the Director General of the Ordnance Survey, Cheshington, Surrey 1966 for HMLR  
© Crown Copyright 1966

TITLE No. NGL75768