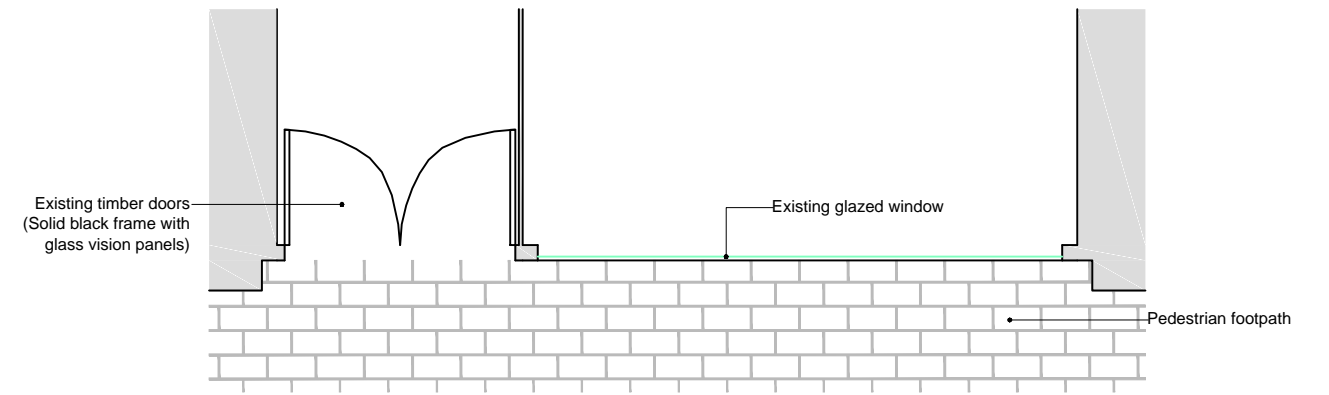
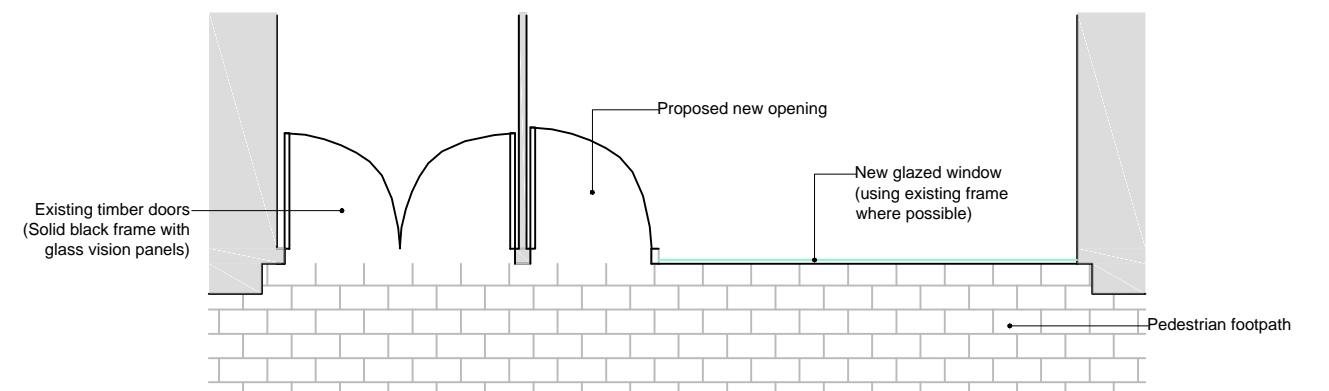


Existing

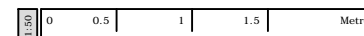


Proposed



Disclaimer
 This Drawing and Design is the Copyright and shall not be reproduced in any form without the written consent of the issuer. **DO NOT SCALE** - use figured dimensions only, except for Planning Application purposes. Any discrepancies are to be directly reported to the drawing issuer. No construction work is to proceed until a decision has been issued by them in writing. Contractor must verify all dimensions on site before commencing any work. Drawing **NOT** for construction unless stated otherwise.

General Notes
 Notes



Project	63 Farringdon Road	Date	29 Sept 2014
Title	Combined Existing & Proposed Elevations	Scale	1:50 @ A3
Drg.No	/C/001	Drawn	MT