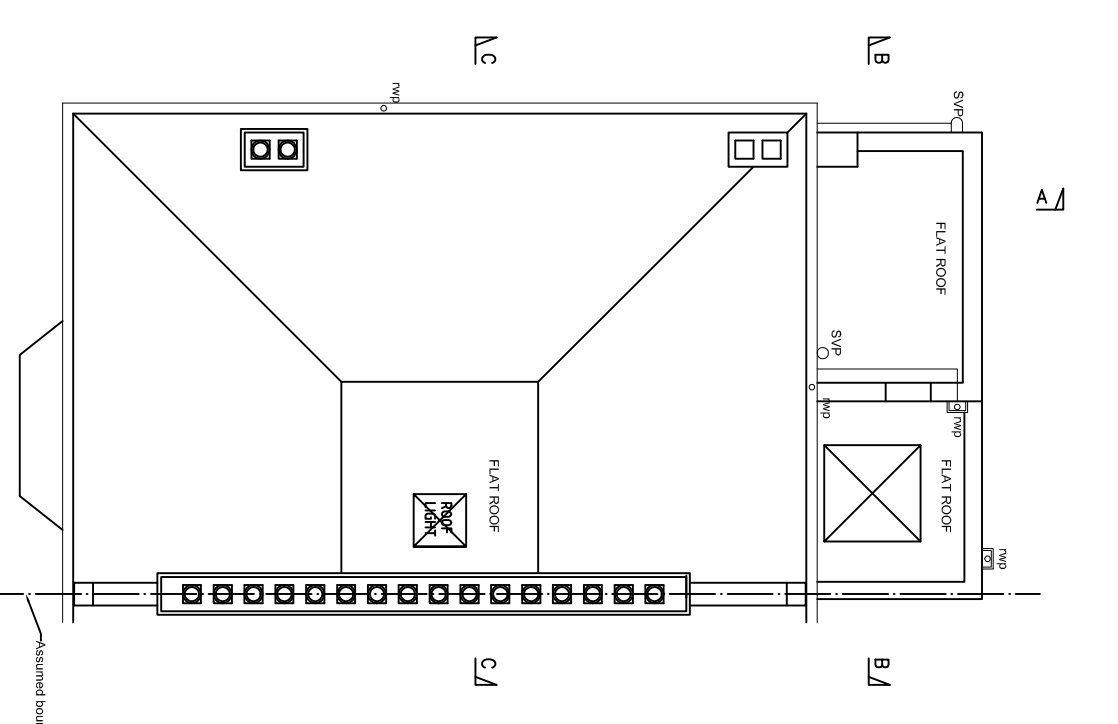
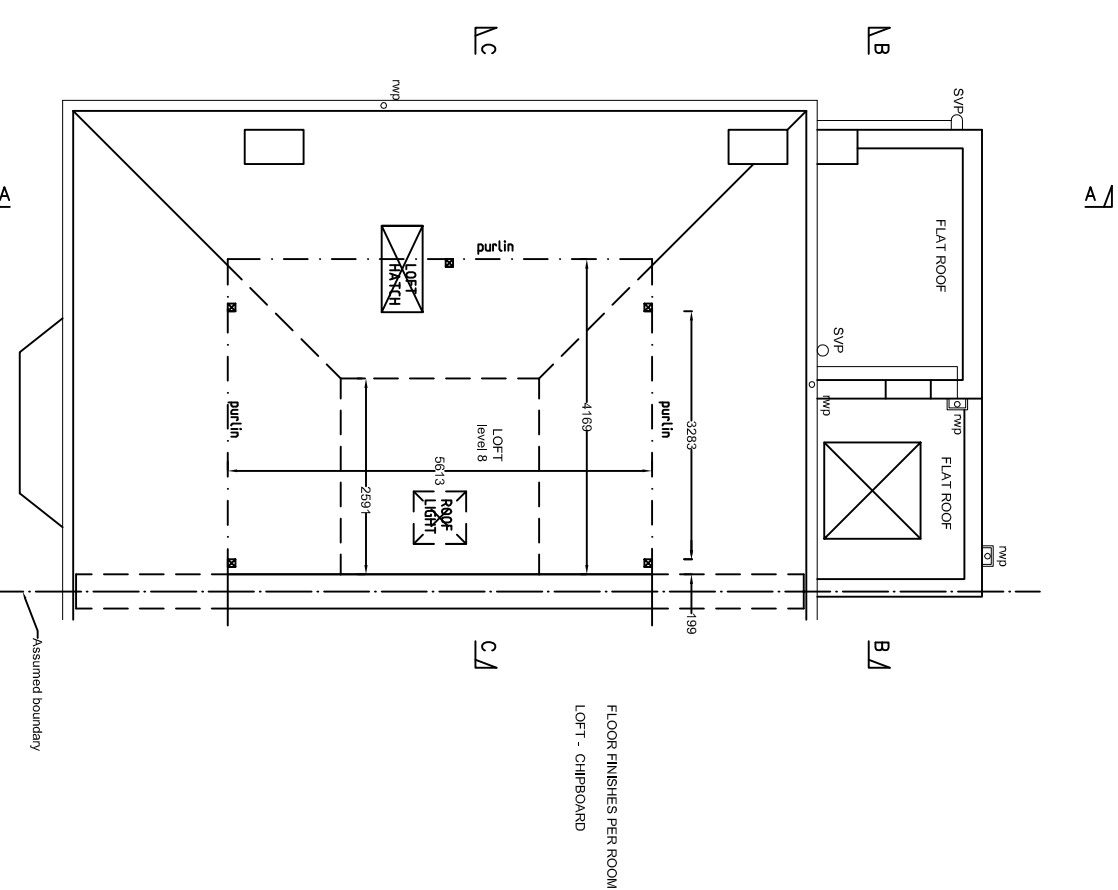
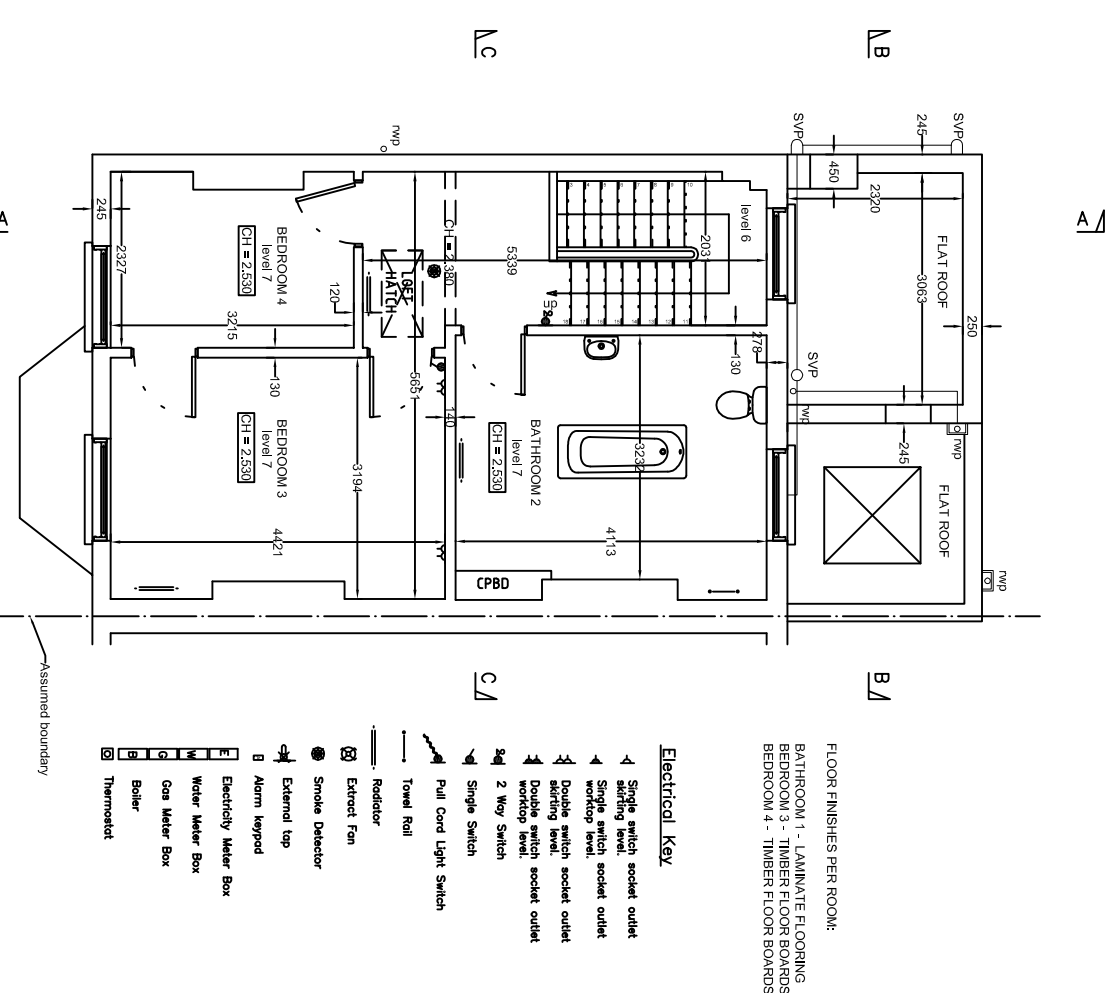
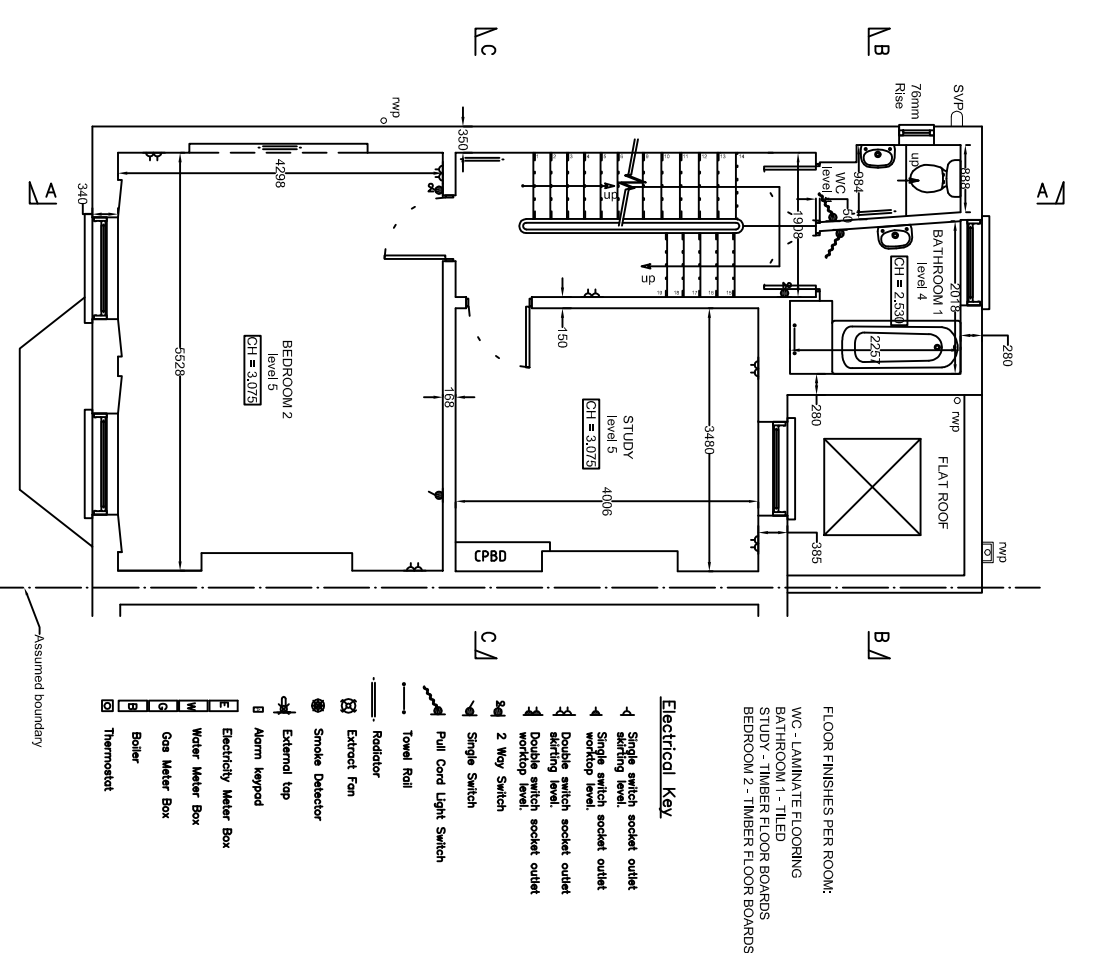


Notes:  
 All dimensions in millimeters unless otherwise stated.  
 The Contractor must verify all dimensions on site before commencing on site.  
 Elevations are for illustrative purposes only.



Dashed lines indicate possible beam locations at ceiling height.  
 Site boundary to be compared with Ordnance Survey maps.  
 External Levels Worked Out Only Measuring External Step Heights

Rev	Description	Date

**A & E SOLUTIONS**  
 ARCHITECTURAL & ENGINEERING SOLUTIONS

CLIENT  
 Simon Miller Architects Ltd

PROJECT  
 2 Laurier Road, London, NW5 1SG

TITLE  
 ARCHITECTURAL ARRANGEMENT  
 Existing 1st, 2nd, 3rd and Roof Plans

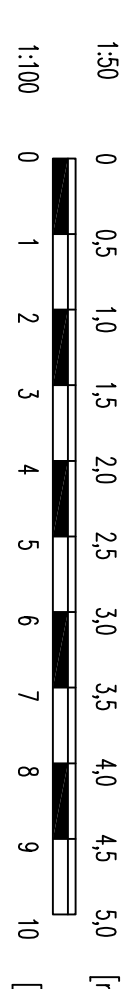
DATE  
 September 2014

CHECKED  
 APPROVED

SCALE  
 1:100 @ A2

DRAWN  
 DATE

SCALE  
 1:100 @ A2



SCALE  
 1:100 @ A2

DATE  
 September 2014

REV