

DATED

21 October

2014

(1) GEORG GALBERG

and

**(2) THE MAYOR AND BURGESSES OF
THE LONDON BOROUGH OF CAMDEN**

A G R E E M E N T
relating to land known as
Land adjoining 1 Ellerdale Road, London NW3 6BA
pursuant to Section 106 of the Town and Country Planning
Act 1990 (as amended)

Andrew Maughan
Head of Legal Services
London Borough of Camden
Town Hall
Judd Street
London WC1H 9LP

Tel: 020 7974 1918
Fax: 020 7974 2962

CLS/COM/ESA/1685.2831
FINAL

THIS AGREEMENT is made the 21st day of October 2014

BETWEEN:

- i. **GEORG GALBERG** of Flat C, 15 Cleveland Square, London W2 6DG (hereinafter called "the Owner") of the first part
- ii. **THE MAYOR AND BURGESSES OF THE LONDON BOROUGH OF CAMDEN** of Town Hall, Judd Street, London WC1H 9LP (hereinafter called "the Council") of the second part

1. **WHEREAS**

- 1.1 The Owner is registered at the Land Registry as the freehold proprietor with Title absolute of the Property under Title Number NGL849728.
- 1.2 The Owner is the freehold Owner of and is interested in the Property for the purposes of Section 106 of the Act.
- 1.3 A Planning Application for the development of the Property was submitted to the Council and validated on 13 December 2012 and the Council resolved to grant permission conditionally under reference number 2012/6484/P subject to conclusion of this legal Agreement.
- 1.4 The Council is the local planning authority for the purposes of the Act for the area in which the Property is situated and considers it expedient in the interests of the proper planning of its area that the development of the Property should be restricted or regulated in accordance with this Agreement.
- 1.5 For that purpose the Owner is willing to enter into this Agreement pursuant to the provisions of Section 106 of the Act.

2. **DEFINITIONS**

In this Agreement the following expressions (arranged in alphabetical order) shall unless the context otherwise requires have the following meanings:-

- 2.1 "the Act" the Town and Country Planning Act 1990 (as amended)
- 2.2 "the Agreement" this Planning Obligation made pursuant to Section 106 of the Act
- 2.3 "the Certificate of Practical Completion" the certificate issued by the Owner's contractor architect or project manager certifying that the Development has been completed
- 2.4 "Construction Management Plan" a plan setting out the measures that the Owner will adopt in undertaking the construction of the Development using good site practices in accordance with the Council's Considerate Contractor Manual to ensure the Construction Phase of the Development can be carried out safely and with minimal possible impact on and disturbance to the surrounding environment and highway network including (but not limited to):-
- (i) a statement to be submitted to Council giving details of the environmental protection highways safety and community liaison measures proposed to be adopted by the Owner in order to mitigate and offset potential or likely effects and impacts arising from the demolition of the structures on the Property and the building out of the Development;
 - (ii) incorporation of the provisions set out in the First Schedule annexed hereto

- (iii) effects on the health and amenity of local residences site construction workers local businesses and adjoining developments undergoing construction;
- (iv) amelioration and monitoring measures over construction traffic including procedures for notifying the owners and or occupiers of the residences and businesses in the locality in advance of major operations delivery schedules and amendments to normal traffic arrangements (if any);
- (v) the inclusion of a waste management strategy for handling and disposing of construction waste; and
- (vi) identifying means of ensuring the provision of information to the Council and provision of a mechanism for monitoring and reviewing as required from time to time

2.5 "the Construction Phase"

the whole period between

- (i) the Implementation Date and
- (ii) the date of issue of the Certificate of Practical Completion

2.6 "the Council's Considerate Contractor Manual"

the document produced by the Council from time to time entitled "Guide for Contractors Working in Camden" relating to the good practice for

developers engaged in building activities in the London Borough of Camden

2.7 "the Development"

erection of new single-storey dwelling house with basement on land behind the rear garden of No. 81 Fitzjohn's Avenue with access off Ellerdale Road (Class C3) - Revised Basement Impact Assessment as shown on drawing numbers:- AL(0)100 P1 Existing site plan, AL(0)200 P4 Proposed Ground Floor Plan, AL(0)202 P4 Proposed, Basement Plan, AL(0)300 P3 Proposed section A-A, AL(0)301 P3 Proposed Sections B-B & C-C, AL(0)400 P3 Elevation A, AL(0)401 P3 Elevation B, AL(0)402 P3 Elevation C, 1706/01/HB/hb, 1706/01/sk12, Independent review 2012/6484/P- Geotechnical Consulting Group June 2014, Design and Access Statement, Land by 1 Ellerdale Road Basement Impact Assessment March 2014

2.8 "the Implementation Date"

the date of implementation of the Development by the carrying out of a material operation as defined in Section 56 of the Act and references to "Implementation" and "Implement" shall be construed accordingly

2.9 "Occupation Date"

the date when any part of the Development is occupied and the phrases "Occupy", "Occupied" and "Occupation" shall be construed accordingly

2.10 "the Parties"

mean the Council and the Owner

2.11 "the Planning Application"

a planning application in respect of the development of the Property submitted to the Council and validated on 13 December 2012 for

which a resolution to grant permission has been passed conditionally under reference number 2012/6484/P subject to conclusion of this Agreement

2.12 "Planning Obligations Monitoring Officer"

a planning officer of the Council from time to time allocated to deal with all planning obligations pursuant to S106 of the Act to whom all notices, correspondence, approvals etc must be sent in the manner prescribed at clause 6.1 hereof

2.13 "the Planning Permission"

a planning permission granted for the Development substantially in the draft form annexed hereto

2.14 "the Property"

the land known as land adjoining 1 Ellerdale Road, London NW3 6BA the same as shown shaded grey on the plan annexed hereto

2.15 "Residents Parking Bay"

a parking place designated by the Council by an order under the Road Traffic Regulation Act 1984 or other relevant legislation for use by residents of the locality in which the Development is situated

2.16 "Residents Parking Permit"

A parking permit issued by the Council under section 45(2) of the Road Traffic Regulation Act 1984 allowing a vehicle to park in Residents Parking Bays

2.17 "the Sustainability Plan"

a plan securing the incorporation of sustainability measures in the carrying out of the Development

in its fabric and in its subsequent management and occupation based which shall include:-

- (a) an assessment under the Code for Sustainable Homes achieving at least Level 4 and attaining at least 50% of the credits in each of the Energy Water and Materials categories;
- (b) include a pre-Implementation review by an appropriately qualified and recognised independent verification body in respect of the Property certifying that the measures incorporated in the Sustainability Plan are achievable in the Development and satisfy the aims and objectives of the Council's strategic policies on sustainability contained within its Development Plan; and
- (c) measures to secure a post construction review of the Development by an appropriately qualified and recognised independent verification body in respect of the Property certifying that the measures incorporated in the Sustainability Plan have been achieved in the Development and will be maintainable in the Development's future management and occupation

3. **NOW THIS DEED WITNESSETH** as follows:-

- 3.1 This Agreement is made in pursuance of Section 106 of the Act, and is a planning obligation for the purposes of Section 106 as aforesaid, and shall be enforceable by the Council against the Owner as provided herein and against any person deriving title to any part of the Property from the Owner and insofar as it is not a planning obligation its provisions may be enforceable by the Council under any relevant statutory powers.

- 3.2 Words importing the singular shall include the plural and vice versa and any words denoting actual persons shall include companies corporations and other artificial persons.
- 3.3 Any reference to a specific statute or statutes include any statutory extension or modification amendment or re-enactment of such statute and any regulation or orders made under such statute.
- 3.4 The clause and paragraph headings do not form part of this Agreement and shall not be taken into account in its construction of interpretation.
- 3.5 It is hereby agreed between the Parties that save for the provisions of clauses 1, 2, 3, 5, 6 and 7 hereof all of which shall come into effect on the date hereof the covenants undertakings and obligations contained within this Agreement shall become binding upon the Owner upon the Implementation Date.
- 3.6 The Council hereby agrees to grant the Planning Permission on the date hereof.
- 3.7 The Parties save where the context states otherwise shall include their successors in title.
- 3.8 The Parties acknowledge that the Development shall be treated as being permanently designated as "car free" housing in accordance with Clause 4.1 for all relevant purposes

4. **OBLIGATIONS OF THE OWNER**

The Owner hereby covenants with the Council as follows:-

4.1 Car Free

- 4.1.1 The Owner hereby covenants with the Council to ensure that prior to occupying any residential unit forming part of the Development each new resident of the Development is informed by the Owner of the Council's policy that they shall not be entitled (unless they are the holder of a disabled persons badge issued pursuant to Section 21 of the Chronically Sick and Disabled Persons Act 1970) to be granted a

Residents Parking Permit to park a vehicle in a Residents Parking Bay and will not be able to buy a contract to park within any car park owned, controlled or licensed by the Council.

4.1.2 The Owner for itself and its successors in title to the Property hereby acknowledges that the provision in Clause 4.1 above will remain permanently.

4.1.3 On or prior to the Occupation Date the Owner shall inform the Council's Planning Obligations Monitoring Officer of the official unit numbers of the residential units forming part of the Development (as issued and agreed by the Council's Street Name and Numbering Department), identifying those residential units that in the Owner's opinion are affected by the Owner's obligation in Clause 4.1 of this Agreement.

4.2 **Construction Management Plan**

4.2.1 On or prior to the Implementation Date to provide the Council for approval a draft Construction Management Plan.

4.2.2 Not to Implement nor allow Implementation of the Development until such time as the Council has approved the Construction Management Plan as demonstrated by written notice to that effect.

4.2.3 The Owner acknowledges and agrees that the Council will not approve the Construction Management Plan unless it demonstrates to the Council's reasonable satisfaction that the Construction Phase of the Development can be carried out safely and with minimal possible impact on and disturbance to the surrounding environment and highway network.

4.2.4 To ensure that throughout the Construction Phase the Development shall not be carried out otherwise than in strict accordance with the requirements of the Construction Management Plan and not to permit the carrying out of any works comprised in demolition or building out the Development at any time when the requirements of the Construction Management Plan are not being complied with and in the event of non compliance with this sub-clause the Owner shall forthwith take any steps required to remedy such non-compliance.

4.3 **Sustainability Plan**

- 4.3.1 On or prior to the Implementation Date to submit to the Council for approval the Sustainability Plan.
- 4.3.2 Not to Implement nor permit Implementation until the Sustainability Plan has been approved by the Council as demonstrated by written notice to that effect
- 4.3.3 Not to Occupy or permit Occupation of the Property until a satisfactory post-completion review has been submitted to and approved by the Council in writing confirming that the measures incorporated in the Sustainability Plan as approved by the Council have been incorporated into the Property.
- 4.3.4 Following the Occupation Date the Owner shall not Occupy or permit Occupation of any part of the Development at any time when the Development is not being managed in strict accordance with the Sustainability Plan as approved by the Council and shall not Occupy or permit Occupation of the Development otherwise than in strict accordance with the requirements of the Sustainability Plan.

5. **NOTICE TO THE COUNCIL/OTHER MATTERS**

- 5.1 The Owner shall give written notice to the Council on or prior to the Implementation Date specifying that Implementation of the Planning Permission has taken or is about to take place.
- 5.2 Within seven days following completion of the Development the Owner shall certify in writing to the Planning Obligations Monitoring Officer in the manner outlined at clause 6.1 hereof quoting the Planning Permission reference 2012/6484/P the date upon which the Development is ready for Occupation.
- 5.3 The Owner shall act in good faith and shall co-operate with the Council to facilitate the discharge and performance of all obligations contained herein and the Owner shall comply with any reasonable requests of the Council to have access to any part of the Property or any requests to provide documentation within the Owner's possession (at the Owner's expense) for the purposes of monitoring compliance with the obligations contained herein.

- 5.4 The Owner agrees declares and covenants with the Council that it shall observe and perform the conditions restrictions and other matters mentioned herein and shall not make any claim for compensation in respect of any condition restriction or provision imposed by this Agreement and further shall indemnify the Council for any expenses or liability arising to the Council in respect of breach by the Owner of any obligations contained herein save to the extent that any act or omission of the Council its employees or agents has caused or contributed to such expenses or liability.
- 5.5 If satisfied as to the compliance of the Owner in respect of any obligation in this Agreement the Council shall (if requested to do so in writing and subject to payment of a fee of £1,000 in respect of each such obligation) provide through its Head of Legal Services a formal written certification of compliance, partial compliance or ongoing compliance (as and if appropriate) with the provisions of any such obligation.
- 5.6 Submission of any plan for approval by the Council under the terms of this Agreement shall be made by the Owner to the Council sending the full document and any appendices in electronic format (where practicable) to the Planning Obligations Monitoring Officer referring to the names dates and Parties to this Agreement and citing the specific clause of this Agreement to which such plan relates quoting the Planning Permission reference 2012/6484/P.

6. **IT IS HEREBY AGREED AND DECLARED** by the Parties hereto that:-

- 6.1 The provisions of Section 196 of the Law of Property Act 1925 (as amended) shall apply to any notice or approval or agreement to be served under or in connection with this Agreement and any such notice or approval shall be in writing and shall specifically refer to the name, date and Parties to the Agreement and shall cite the clause of the Agreement to which it relates and in the case of notice to the Council shall be addressed to the London Borough of Camden, Planning Obligations Officer, Urban Design and Renewal, Planning and Public Protection, Culture and Environment Directorate, Town Hall Annex, Argyle Street, London WC1H 9LP quoting the Planning Permission reference number 2012/6484/P and in the case of any notice or approval or agreement from the Council this shall be signed by a representative of the Council's Environment Department.

- 6.2 This Agreement shall be registered as a Local Land Charge.
- 6.3 The Owner agrees to pay the Council its proper and reasonable legal costs incurred in preparing this Agreement on or prior to the date of completion of the Agreement.
- 6.4 The Owner hereby covenants with the Council that it will within 28 days from the date hereof apply to the Chief Land Registrar of the Land Registry to register this Agreement in the Charges Register of the title to the Property and will furnish the Council forthwith on written demand with official copies of such title to show the entry of this Agreement in the Charges Register of the title to the Property.
- 6.5 Nothing contained or implied in this Agreement shall prejudice or affect the Council's powers to enforce any specific obligation term or condition nor shall anything contained or implied herein prejudice or affect any provisions, rights, powers, duties and obligations of the Council in the exercise of its functions as Local Planning Authority for the purposes of the Act or as a local authority generally and its rights, powers, duties and obligations under all public and private statutes, bye laws and regulations may be as fully and effectually exercised as if the Council were not a party to this Agreement.
- 6.6 Neither the Owner or their successors in title nor any person deriving title from them shall be bound by the obligations in this Agreement in respect of any period during which it no longer has an interest in the Property but without prejudice to liability for any breach committed prior to the time it disposed of its interest.
- 6.7 For the avoidance of doubt the provisions of this Agreement (other than those contained in this sub-clause) shall not have any effect until this Agreement has been dated.
- 6.8 If the Planning Permission is quashed or revoked or otherwise withdrawn or expires before effluxion of time for the commencement of development this Agreement shall forthwith determine and cease to have effect.

7. **RIGHTS OF THIRD PARTIES**

7.1 The Contracts (Rights of Third Parties) Act 1999 shall not apply to this Agreement

IN WITNESS whereof the Council has caused its Common Seal to be hereunto affixed and the Owner have executed this instrument as their Deed the day and year first before written

EXECUTED AS A DEED BY
GEORG GALBERG
in the presence of:

) *Georg Galberg*
)

x *[Signature]* x
.....
Witness Signature

Witness Name JOHN MICHAEL EXTON

Address 53 VILLIERS ROAD, OXHEY VILLAGE

Occupation WATFORD WD19 4AL
ARCHITECTURAL
CONSULTANT

THE COMMON SEAL OF THE MAYOR)
AND BURGESSES OF THE LONDON)
BOROUGH OF CAMDEN was hereunto)
Affixed by Order:-)

.....
R. Alexander

Authorised Signatory



THE FIRST SCHEDULE Construction Management Plan Highway Measures

A Construction Management Plan outlines how construction work will be carried out and how this work will be serviced (e.g. delivery of materials, set down and collection of skips), with the objective of minimising traffic disruption and avoiding dangerous situations and minimising the impact on local amenity. A Construction Management Plan should cover both demolition and construction phases of development. Details of the Construction Management Plan will relate to the scale and kind and location of the development and they should assess the impact on transport and on local amenity including road user amenity. Should any one of these criteria be considered not to be relevant, then specific justification, as to why that particular criterion is not relevant, will need to be provided. The Construction Management Plan should demonstrate that the following has been considered and where necessary the impacts mitigated:

(Note the term 'vehicles' used here refers to all vehicles associated with the implementation of the development, e.g. demolition, site clearing, delivering of plant, material and construction, staff parking etc)

- a) A brief description of the site, surrounding area and development proposals for which the Construction Management Plan applies.
- b) Proposed start and end dates for each phase of construction.
- c) The proposed working hours within which vehicles will arrive and depart.
- d) The access arrangements for vehicles.
- e) Proposed routes for vehicles between the site and the Transport for London Road Network (TLRN). Consideration should also be given to weight restrictions, low bridges and cumulative affects of construction on the highway. A map of the TLRN can be downloaded from the following site:-

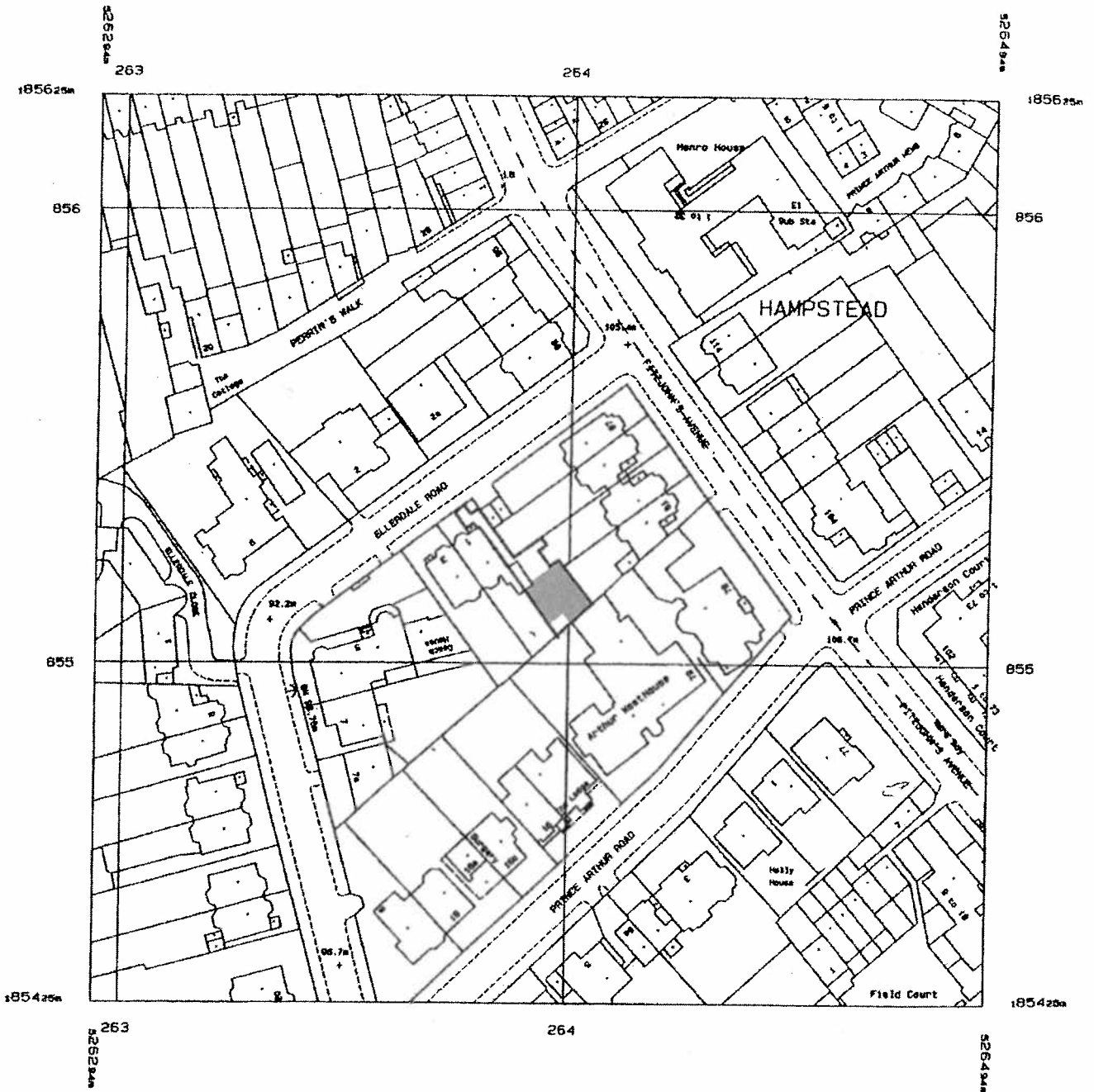
http://www.tfl.gov.uk/assets/downloads/TFL_Base_Map_Master.pdf
- f) Typical sizes of all vehicles and the approximate frequency and times of day when they will need access to the site, for each phase of construction.
- g) Swept path drawings for any tight manoeuvres on vehicle routes to the site.
- h) Details (including accurate scaled drawings) of any highway works necessary to enable construction to take place.
- i) Parking and loading arrangement of vehicles and delivery of materials and plant to the site.
- j) Details of proposed parking bays suspensions and temporary traffic management orders.

- k) Proposed overhang (if any) of the public highway (scaffolding, cranes etc.).
- l) Details of hoarding required or any other occupation of the public highway.
- m) Details of how pedestrian and cyclist safety will be maintained, including any proposed alternative routes (if necessary), and any Banksman arrangements.
- n) Details of how traffic associated with the Development will be managed in order to reduce congestion.
- o) Details of any other measures designed to reduce the impact of associated traffic (such as the use of construction material consolidation centres).
- p) Details of how any significant amounts of dirt or dust that may be spread onto the public highway will be cleaned or prevented.
- q) Details of consultation on a draft Construction Management Plan with local residents, business, local groups (e.g. residents/tenants and business associations) and Ward Councillors. Details should include who was consulted, how the consultation was conducted and the comments received in response to the consultation. In response to the comments received, the Construction Management Plan should then be amended where appropriate and where not appropriate a reason should be given why not. The revised Construction Management Plan should also include a list of all the comments received. You are advised to check your proposed approach to consultation with the Council before carrying it out.
- r) Details of any Construction Working Group that will be set up, addressing the concerns of surrounding residents, as well as contact details for the person responsible for community liaison on behalf of the developer, and how these contact details will be advertised to the community.
- s) Details of any schemes such as the "Considerate Contractors Scheme" that the project will be signed up to should form part of the consultation and be notified to the Council. Contractors will also be required to follow the "Guide for Contractors Working in Camden" also referred to as "Camden's Considerate Contractor's Manual"
- t) Details of other construction sites in the local area and how your Construction Management Plan takes into consideration the cumulative effects of construction local to your site.
- u) All contractors and sub-contractors operating large vehicles over 3.5 tonnes must meet all of the following conditions:-
 - 1) Operators must be a member of TfL's Fleet Operator Recognition Scheme (www.tfl.gov.uk/fors) or similar at the Bronze level.
 - 2) All drivers must have undertake cycle awareness training such as the Safe Urban Driver module through FORS or similar.

- 3) All vehicles associated with the construction of the Development must:
- i. Have Side Guards fitted, unless it can be demonstrated to the reasonable satisfaction of the Employer, that the Lorry will not perform the function, for which it was built, if Side Guards are fitted.
 - ii. Have a close proximity warning system fitted comprising of a front mounted, rear facing CCTV camera (or Fresnel Lens where this provides reliable alternative), a Close Proximity Sensor, an in-cab warning device (visual or audible) and an external warning device to make the road user in close proximity aware of the driver's planned manoeuvre.
 - iii. Have a Class VI Mirror
 - iv. Bear prominent signage on the rear of the vehicle to warn cyclists of the dangers of passing the vehicle on the inside.
- v) Any other relevant information with regard to traffic and transport.
- w) The Construction Management Plan should also include the following statement:-
- "The agreed contents of the Construction Management Plan must be complied with unless otherwise agreed with the Council. The project manager shall work with the Council to review this Construction Management Plan if problems arise in relation to the construction of the Development. Any future revised plan must be approved by the Council and complied with thereafter."*

It should be noted that any agreed Construction Management Plan does not prejudice further agreement that may be required for things such as road closures or hoarding licences

from Trevor Kolliger
1/9/14



1 ELLERDALE ROAD NW3



SITE PLAN
SCALE 1:1250 @ A4

BFF/777B AL(0)001.P1
03.12.12

BURRELL | FOLEY | FISCHER
ARCHITECTS AND URBAN DESIGNERS

Burrell Foley Fischer LLP
Carlow House
Carlow Street
London
NW1 7LHApplication Ref: **2012/6484/P**

25 September 2014

Dear Sir/Madam

DRAFT
FOR INFORMATION ONLY - THIS IS NOT A FORMAL DECISION
Town and Country Planning Act 1990 (as amended)**DECISION SUBJECT TO A SECTION 106 LEGAL AGREEMENT**

Address:

**Land Adjacent to 1 Ellerdale Road
London
NW3 6BA**

Proposal:

Erection of new single-storey dwelling house with basement on land behind the rear garden of No. 81 Fitzjohn's Avenue, with access off Ellerdale Road (Class C3). - Revised Basement Impact Assessment

DECISION
Drawing Nos: AL(0)100 P1 Existing site plan, AL(0)200 P4 Proposed Ground Floor Plan, AL(0)202 P4 Proposed, Basement Plan, AL(0)300 P3 Proposed section A-A, AL(0)301 P3 Proposed Sections B-B & C-C, AL(0)400 P3 Elevation A, AL(0)401 P3 Elevation B, AL(0)402 P3 Elevation C, 1706/01/HB/hb, 1706/01/sk12, Independent review 2012/6484/P-Geotechnical Consulting Group June 2014, Design and Access Statement, Land by 1 Ellerdale Road Basement Impact Assessment March 2014The Council has considered your application and decided to grant permission subject to the conditions and informatives (if applicable) listed below **AND** subject to the successful conclusion of a Section 106 Legal Agreement.The matter has been referred to the Council's Legal Department and you will be contacted shortly. If you wish to discuss the matter please contact **Aidan Brookes** in the Legal Department on **020 7 974 1947**.

Once the Legal Agreement has been concluded, the formal decision letter will be sent to you.

Condition(s) and Reason(s):

- 1 The development hereby permitted must be begun not later than the end of three years from the date of this permission.

Reason: In order to comply with the provisions of Section 91 of the Town and Country Planning Act 1990 (as amended).

- 2 All new external work shall be carried out in materials that resemble, as closely as possible, in colour and texture those of the existing building, unless otherwise specified in the approved application.

Reason: To safeguard the appearance of the premises and the character of the immediate area in accordance with the requirements of policy CS14 of the London Borough of Camden Local Development Framework Core Strategy and policy DP24 and DP25 of the London Borough of Camden Local Development Framework Development Policies.

- 3 The development hereby permitted shall be carried out in accordance with the following approved plans AL(0)100 P1 Existing site plan, AL(0)200 P4 Proposed Ground Floor Plan, AL(0)202 P4 Proposed, Basement Plan, AL(0)300 P3 Proposed section A-A, AL(0)301 P3 Proposed Sections B-B & C-C, AL(0)400 P3 Elevation A, AL(0)401 P3 Elevation B, AL(0)402 P3 Elevation C, 1706/01/HB/hb, 1706/01/sk12, Independent review 2012/6484/P- Geotechnical Consulting Group June 2014, Design and Access Statement, Land by 1 Ellerdale Road Basement Impact Assessment March 2014

Reason:

For the avoidance of doubt and in the interest of proper planning.

- 4 The lifetime homes features and facilities, as indicated on the drawings and documents hereby approved shall be provided in their entirety prior to the first occupation of any of the new residential units.

Reason: To ensure that the internal layout of the building provides flexibility for the accessibility of future occupiers and their changing needs over time, in accordance with the requirements of policy CS6 of the London Borough of Camden Local Development Framework Core Strategy and policy DP6 of the London Borough of Camden Local Development Framework Development Policies.

- 5 Notwithstanding the provisions of Article 3 of the Town and Country Planning (General Permitted Development) Order 1995 as amended by the (No. 2) (England) Order 2008 or any Order revoking and re-enacting that Order, no development within Part 1 (Classes A-H) [and Part 2 (Classes A-C)] of Schedule 2 of that Order shall be carried out without the grant of planning permission having first been obtained from the local planning authority.

Reason: To safeguard the visual amenities of the area and to prevent over development of the site by controlling proposed extensions and alterations in order to ensure compliance with the requirements of policies CS14 and CS5 of the London Borough of Camden Local Development Framework Core Strategy and policies DP24, DP25 and DP26 of the London Borough of Camden Local Development Framework Development Policies.

- 6 Before the development commences, details of secure and covered cycle storage area for a minimum of 1 cycle shall be submitted to and approved by the local planning authority. The approved facility shall thereafter be provided in its entirety prior to the first occupation of the new unit, and permanently retained thereafter.

Reason: To ensure the development provides adequate cycle parking facilities in accordance with the requirements of policy CS11 of the London Borough of Camden Local Development Framework Core Strategy and policy DP17 of the London Borough of Camden Local Development Framework Development Policies.

- 7 Details of the design of building foundations and the layout, with dimensions and levels, of service trenches and other excavations on site in so far as these items may affect trees on or adjoining the site, shall be submitted to and approved in writing by the local planning authority before any works on site are commenced. The relevant part of the works shall not be carried out otherwise than in accordance with the details thus approved.

Reason: To ensure that the development will not have an adverse effect on existing trees and in order to maintain the character and amenities of the area in accordance with the requirements of policy CS15 and DP25 of the London Borough of Camden Local Development Framework Core Strategy.

- 8 The development hereby approved shall not commence until such time as a suitably qualified chartered engineer with membership of the appropriate professional body has been appointed to inspect, approve and monitor the critical elements of both permanent and temporary basement construction works throughout their duration to ensure compliance with the design which has been checked and approved by a building control body. Details of the appointment and the appointee's responsibilities shall be submitted to and approved in writing by the local planning authority prior to the commencement of development. Any subsequent change or reappointment shall be confirmed forthwith for the duration of the construction works.

Reason: To safeguard the appearance and structural stability of neighbouring buildings and the character of the immediate area in accordance with the requirements of policy CS14 of the London Borough of Camden Local Development Framework Development Policies and policy DP27 (Basements and Lightwells) of the London Borough of Camden Local Development Framework Development Policies.

- 9 No additional windows shall be fixed or installed on the external face of the buildings, without the prior approval in writing of the local planning authority.

Reason: To safeguard the appearance of the premises and the character of the immediate area in accordance with the requirements of policy CS14 of the London Borough of Camden Local Development Framework Core Strategy and policy DP24 and DP25 of the London Borough of Camden Local Development Framework Development Policies.

Informative(s):

- 1 Your proposals may be subject to control under the Building Regulations and/or the London Buildings Acts which cover aspects including fire and emergency escape, access and facilities for people with disabilities and sound insulation between dwellings. You are advised to consult the Council's Building Control Service, Camden Town Hall, Argyle Street WC1H 8EQ, (tel: 020-7974 6941).
- 2 Noise from demolition and construction works is subject to control under the Control of Pollution Act 1974. You must carry out any building works that can be heard at the boundary of the site only between 08.00 and 18.00 hours Monday to Friday and 08.00 to 13.00 on Saturday and not at all on Sundays and Public Holidays. You are advised to consult the Council's Compliance and Enforcement team [Regulatory Services], Camden Town Hall, Argyle Street, WC1H 8EQ (Tel. No. 020 7974 4444 or on the website <http://www.camden.gov.uk/ccm/content/contacts/council-contacts/environment/contact-the-environmental-health-team.en> or seek prior approval under Section 61 of the Act if you anticipate any difficulty in carrying out construction other than within the hours stated above.
- 3 The Mayor of London introduced a Community Infrastructure Levy (CIL) to help pay for Crossrail on 1st April 2012. Any permission granted after this time which adds more than 100sqm of new floorspace or a new dwelling will need to pay this CIL. It will be collected by Camden on behalf of the Mayor of London. Camden will be sending out liability notices setting out how much CIL will need to be paid if an affected planning application is implemented and who will be liable.

The proposed charge in Camden will be £50 per sqm on all uses except affordable housing, education, healthcare, and development by charities for their charitable purposes. You will be expected to advise us when planning permissions are implemented. Please use the forms at the link below to advise who will be paying the CIL and when the development is to commence. You can also access forms to allow you to provide us with more information which can be taken into account in your CIL calculation and to apply for relief from CIL.

<http://www.planningportal.gov.uk/planning/applications/howtoapply/whattosubmit/cil>

We will then issue a CIL demand notice setting out what monies needs to paid when and how to pay. Failure to notify Camden of the commencement of development will result in a surcharge of £2500 or 20% being added to the CIL payment. Other surcharges may also apply for failure to assume liability and late

payment. Payments will also be subject to indexation in line with the construction costs index.


Please send CIL related documents or correspondence to CIL@Camden.gov.uk


- 4 Your attention is drawn to the fact that there is a separate legal agreement with the Council which relates to the development for which this permission is granted. Information/drawings relating to the discharge of matters covered by the Heads of Terms of the legal agreement should be marked for the attention of the Planning Obligations Officer, Sites Team, Camden Town Hall, Argyle Street, WC1H 8EQ.
- 5 You are reminded that this decision only grants permission for permanent residential accommodation (Class C3). Any alternative use of the residential units for temporary accommodation, i.e. for periods of less than 90 days for tourist or short term lets etc, would constitute a material change of use and would require a further grant of planning permission.

In dealing with the application, the Council has sought to work with the applicant in a positive and proactive way in accordance with paragraphs 186 and 187 of the National Planning Policy Framework.

Yours faithfully

Culture and Environment Directorate





DATED

21 October

2014

(1) GEORG GALBERG

and

(2) THE MAYOR AND BURGESSES OF
THE LONDON BOROUGH OF CAMDEN

A G R E E M E N T
relating to land known as
Land adjoining 1 Ellerdale Road, London NW3 6BA
pursuant to Section 106 of the Town and Country Planning
Act 1990 (as amended)

Andrew Maughan
Head of Legal Services
London Borough of Camden
Town Hall
Judd Street
London WC1H 9LP

Tel: 020 7974 1918
Fax: 020 7974 2962

CLS/COM/ESA/1685.2831
FINAL