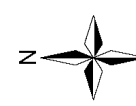
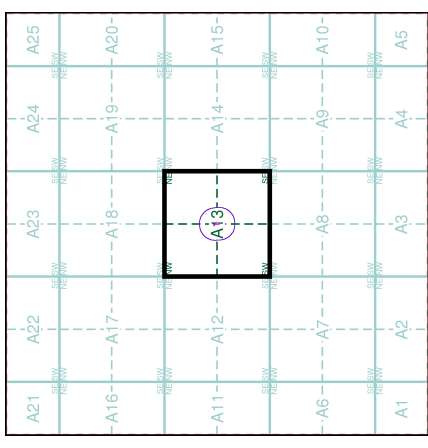


- General**
- Specified Site (Location)
- Severall of Type at Location
- Bearing Reference Point
- Map ID
- Agency and Hydrological**
- Contaminated Land Register Entry or Notice (Location)
- Contaminated Land Register Entry or Notice
- Discharge Consent
- Enforcement or Prohibition Notice
- Integrated Pollution Control
- Integrated Pollution Prevention and Control
- Local Authority Integrated Pollution Prevention and Control
- Local Authority Pollution Prevention and Control
- Local Authority Recorded Landfill Site (Location)
- Local Authority Recorded Landfill Site (Location)
- Local Authority Recorded Landfill Site (Location)
- Local Authority Recorded Landfill Site (Location)
- Pollution Incident to Controlled Waters
- Prosecution Relating to Authorised Processes
- Prosecution Relating to Controlled Waters
- Registered Radioactive Substance
- River Network or Water Feature
- River Quality Sampling Point
- Substantiated Pollution Incident Register
- Water Abstraction
- Water Industry Act Referral
- Geological**
- BGS Recorded Mineral Site
- Industrial Land Use**
- Contemporary Trade Directory Entry
- Fuel Station Entry
- Waste**
- BGS Recorded Landfill Site (Location)
- BGS Recorded Landfill Site
- EA Historic Landfill (buffered Point)
- EA Historic Landfill (Polygon)
- Integrated Pollution Control Registered Waste Site
- Licensed Waste Management Facility (Landfill Boundary)
- Licensed Waste Management Facility (Location)
- Local Authority Recorded Landfill Site (Location)
- Local Authority Recorded Landfill Site
- Registered Landfill Site
- Registered Landfill Site (Location)
- Registered Landfill Site (Point buffered to 100m)
- Registered Landfill Site (Point buffered to 250m)
- Registered Waste Transfer Site (Location)
- Registered Waste Transfer Site
- Registered Waste Treatment or Disposal Site (Location)
- Registered Waste Treatment or Disposal Site
- Hazardous Substances**
- COMAH Site
- Explosive Site
- NIHHS Site
- Planning Hazardous Substance Consent
- Planning Hazardous Substance Enforcement

Site Sensitivity Map - Segment A13



Order Details

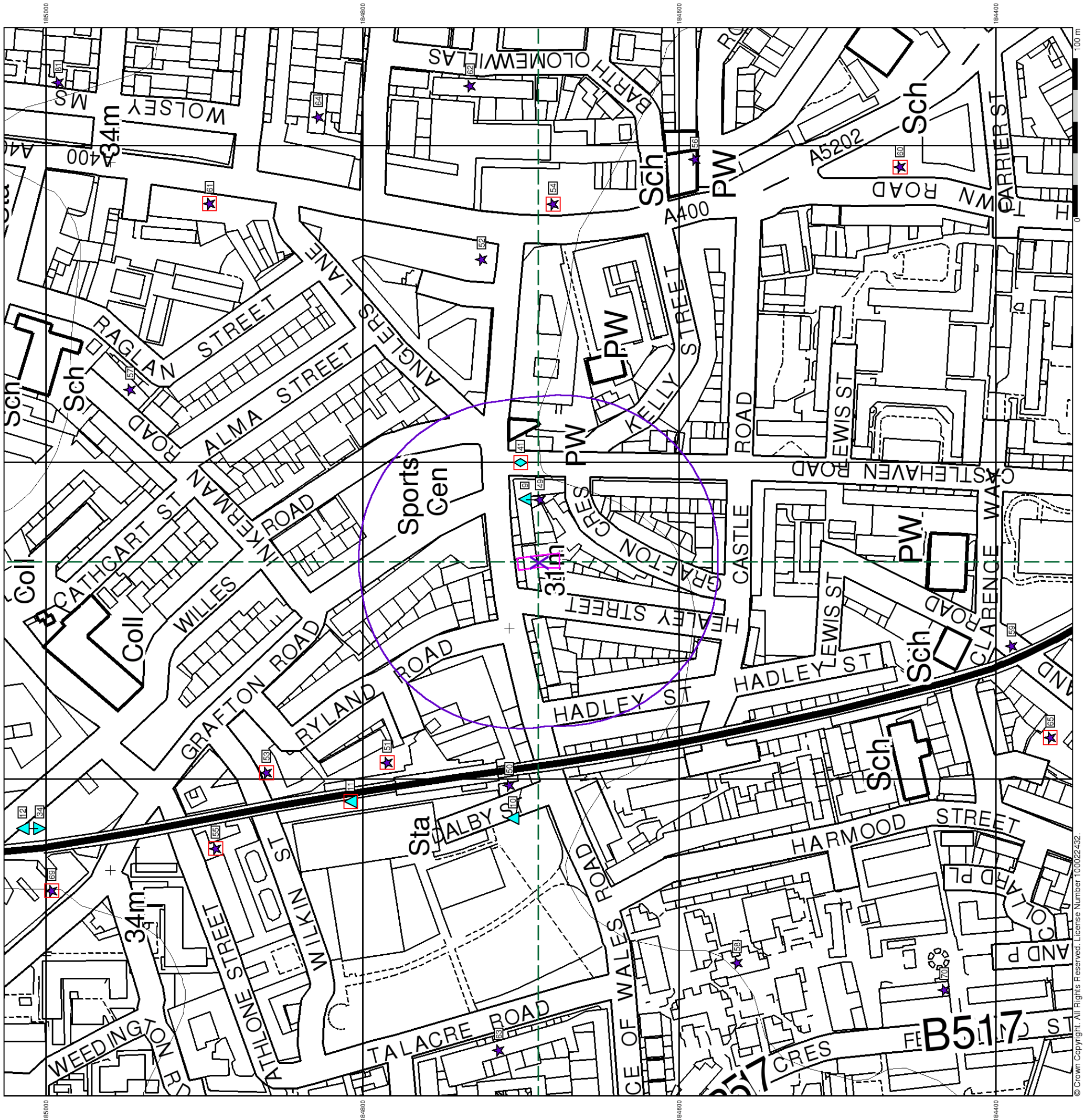
Order Number: 51403990_1_1
 Customer Ref: J13359
 National Grid Reference: 528740, 184690
 Slice: A
 Site Area (Ha): 0.03

Site Details

29 Prince of Wales Road, LONDON, NW5 3LH

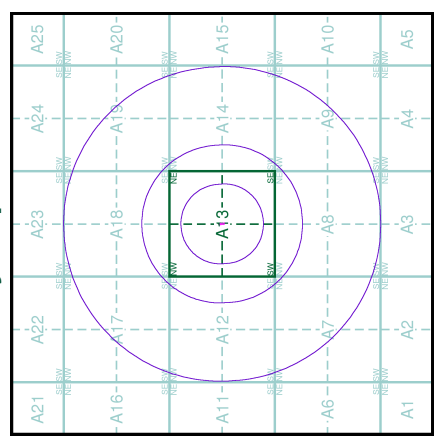


Tel: 0844 844 9952
 Fax: 0844 844 9951
 Web: www.envirocheck.co.uk



- General**
- Specified Site
 - Severall of Type at Location
 - Bearing Reference Point
 - Map ID
- Agency and Hydrological**
- Contaminated Land Register Entry or Notice
 - Contaminated Land Register Entry or Notice
 - Discharge Consent
 - Enforcement or Prohibition Notice
 - Integrated Pollution Control
 - Integrated Pollution Prevention and Control
 - Local Authority Integrated Pollution Prevention and Control
 - Local Authority Pollution Prevention and Control
 - Local Authority Recorded Landfill Site (Location)
 - Local Authority Recorded Landfill Site (Location)
 - Local Authority Recorded Landfill Site (Location)
 - Pollution Incident to Controlled Waters
 - Prosecution Relating to Authorised Processes
 - Prosecution Relating to Controlled Waters
 - Registered Radioactive Substance
 - River Network or Water Feature
 - River Quality Sampling Point
 - Substantiated Pollution Incident Register
 - Water Abstraction
 - Water Industry Act Referral
- Waste**
- BGS Recorded Landfill Site (Location)
 - BGS Recorded Landfill Site
 - EA Historic Landfill (Buffered Point)
 - EA Historic Landfill (Polygon)
 - Integrated Pollution Control Registered Waste Site
 - Licensed Waste Management Facility (Landfill Boundary)
 - Licensed Waste Management Facility (Location)
 - Local Authority Recorded Landfill Site (Location)
 - Local Authority Recorded Landfill Site
 - Registered Landfill Site
 - Registered Landfill Site (Location)
 - Registered Landfill Site (Point buffered to 100m)
 - Registered Landfill Site (Point buffered to 250m)
 - Registered Waste Transfer Site (Location)
 - Registered Waste Transfer Site
 - Registered Waste Treatment or Disposal Site (Location)
 - Registered Waste Treatment or Disposal Site
 - Registered Waste Treatment or Disposal Site
- Geological**
- COMAH Site
 - Explosive Site
 - NIHHS Site
 - Planning Hazardous Substance Consent
 - Planning Hazardous Substance Enforcement
- Hazardous Substances**
- Explosive Site
 - NIHHS Site
 - Planning Hazardous Substance Consent
 - Planning Hazardous Substance Enforcement
- Industrial Land Use**
- Contemporary Trade Directory Entry
 - Fuel Station Entry

Site Sensitivity Map - Slice A

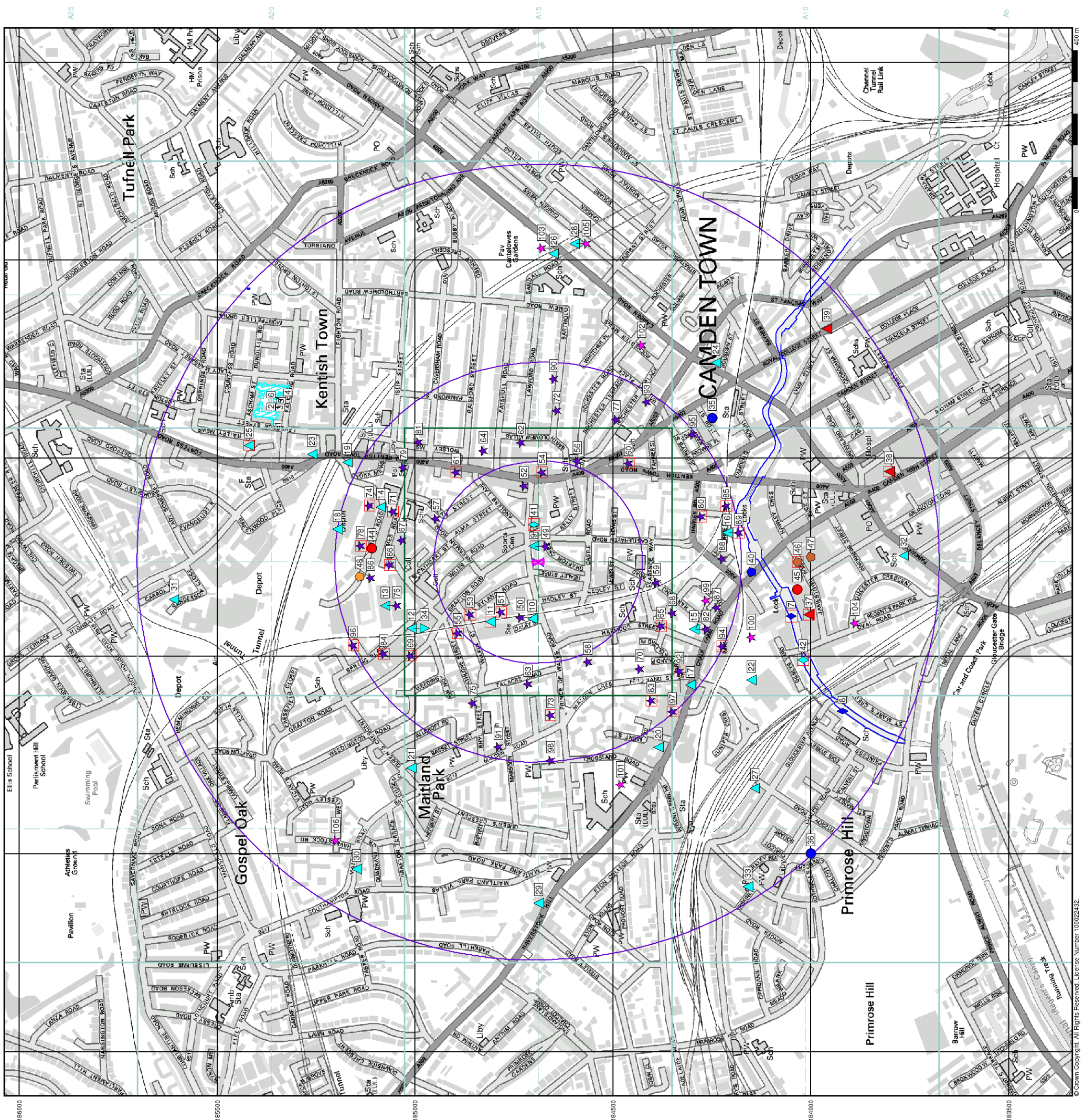


Order Details

Order Number: 51403990_1_1
 Customer Ref: J13359
 National Grid Reference: 528740, 184690
 Slice: A
 Site Area (Ha): 0.03
 Search Buffer (m): 1000

Site Details

29 Prince of Wales Road, LONDON, NW5 3LH



© Crown Copyright. All Rights Reserved. License Number 10002432.

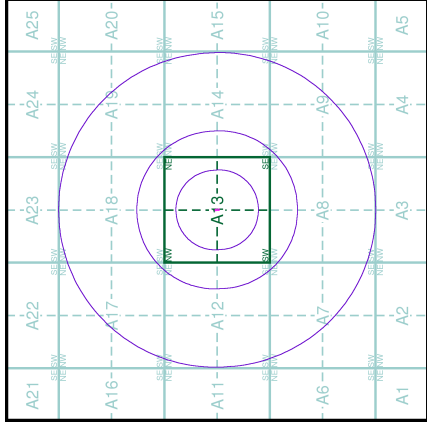
- General**
- Specified Site
 - Specified Buffer(s)
 - Bearing Reference Point

Agency and Hydrological (Flood)

- Extreme Flooding from Rivers or Sea without Defences (Zone 2)
- Flooding from Rivers or Sea without Defences (Zone 3)
- Area Benefiting from Flood Defence
- Flood Water Storage Areas
- Flood Defence



Flood Map - Slice A



Order Details

Order Number: 51403990_1_1
 Customer Ref: J13359
 National Grid Reference: 528740, 184690
 Slice: A
 Site Area (Ha): 0.03
 Search Buffer (m): 1000

Site Details

29 Prince of Wales Road, LONDON, NW5 3LH



Tel: 0844 844 9952
 Fax: 0844 844 9951
 Web: www.envirocheck.co.uk



- General**
- Specified Site
 - Specified Buffer(s)
 - Bearing Reference Point
 - Map ID
 - Several of Type at Location

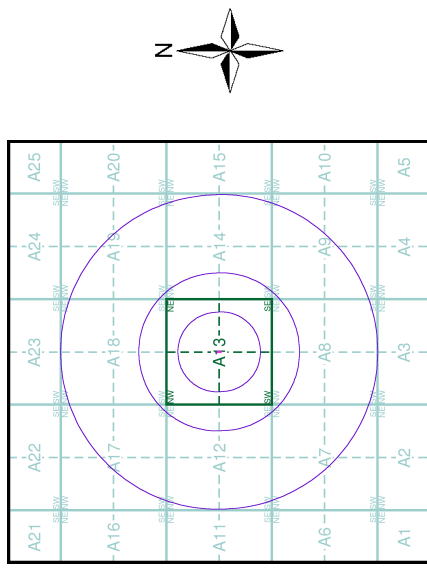
Agency and Hydrological (Boreholes)

- BGS Borehole Depth 0 - 10m
- BGS Borehole Depth 10 - 30m
- BGS Borehole Depth 30m +
- Confidential
- Other

For Borehole information please refer to the Borehole .csv file which accompanied this slice.

A copy of the BGS Borehole Ordering Form is available to download from the Support section of www.envirocheck.co.uk.

Borehole Map - Slice A

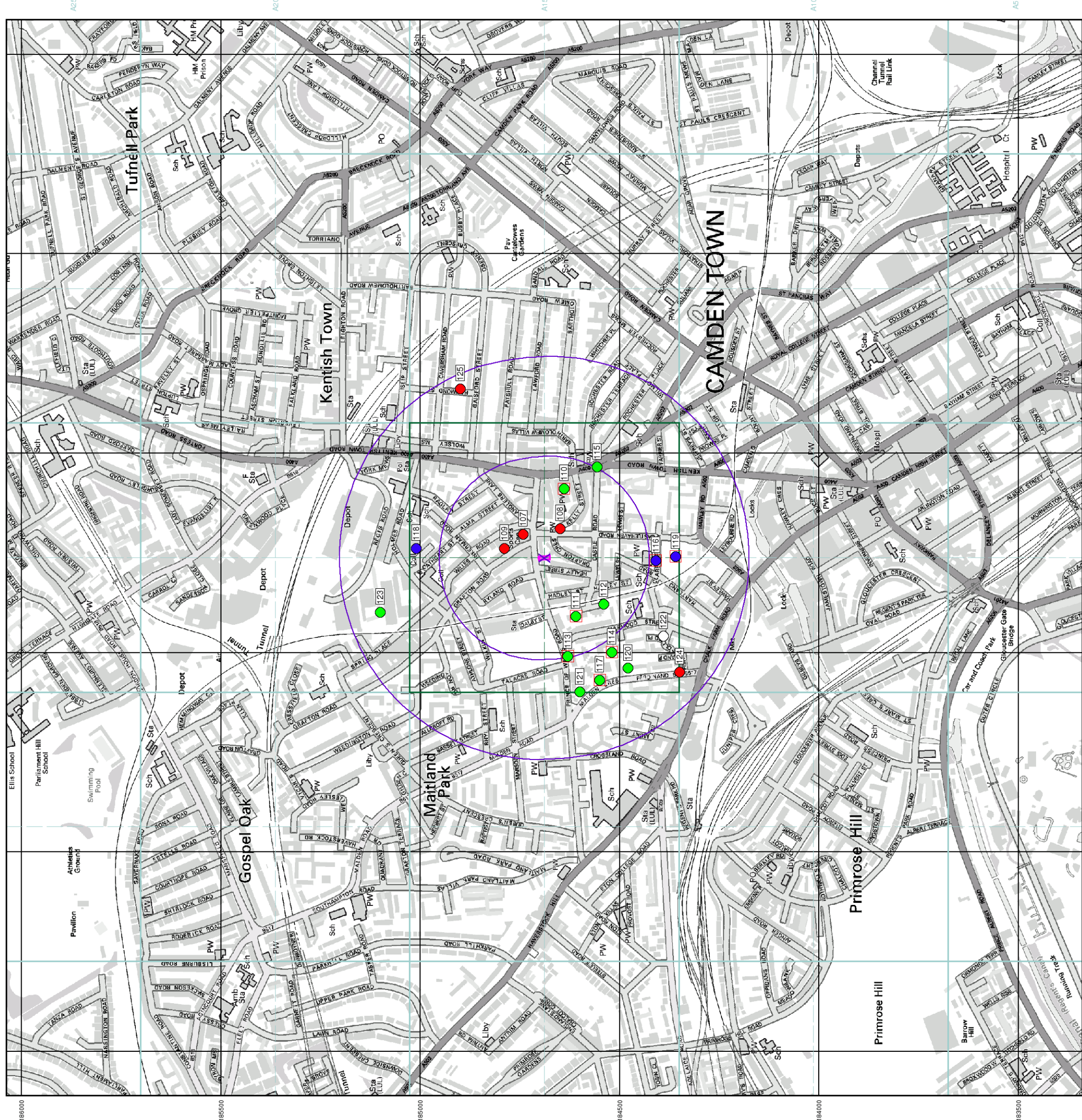


Order Details

Order Number: 51403990_1_1
 Customer Ref: J13359
 National Grid Reference: 528740, 184690
 Slice: A
 Site Area (Ha): 0.03
 Search Buffer (m): 1000

Site Details

29 Prince of Wales Road, LONDON, NW5 3LH



© Crown Copyright. All Rights Reserved. License Number 10002432.

General

- Specified Site
- Specified Buffer(s)
- Bearing Reference Point
- Map ID

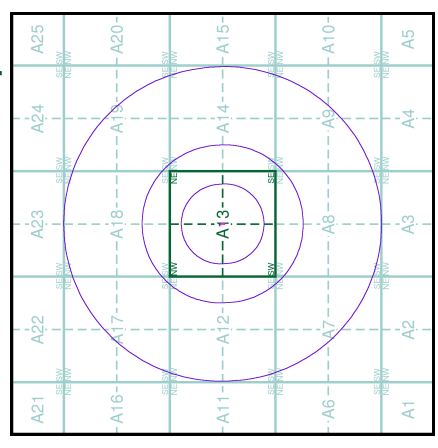
EA Detailed River Network Data

- Primary River
- Secondary River
- Tertiary River
- Canal
- Canal Tunnel
- Undefined River
- Lake/Reservoir
- Offline Drainage Feature
- Extended Culvert (greater than 50m)
- Underground River (inferred)
- Underground River (local knowledge)
- Downstream of High Water Mark
- Downstream of Seaward Extension
- Not assigned River feature

Contours (height in metres)

- Standard Contour -167.3 Spot Height
- Index Contour -145.8 Air Height

EA Detailed River Network Map - Slice A

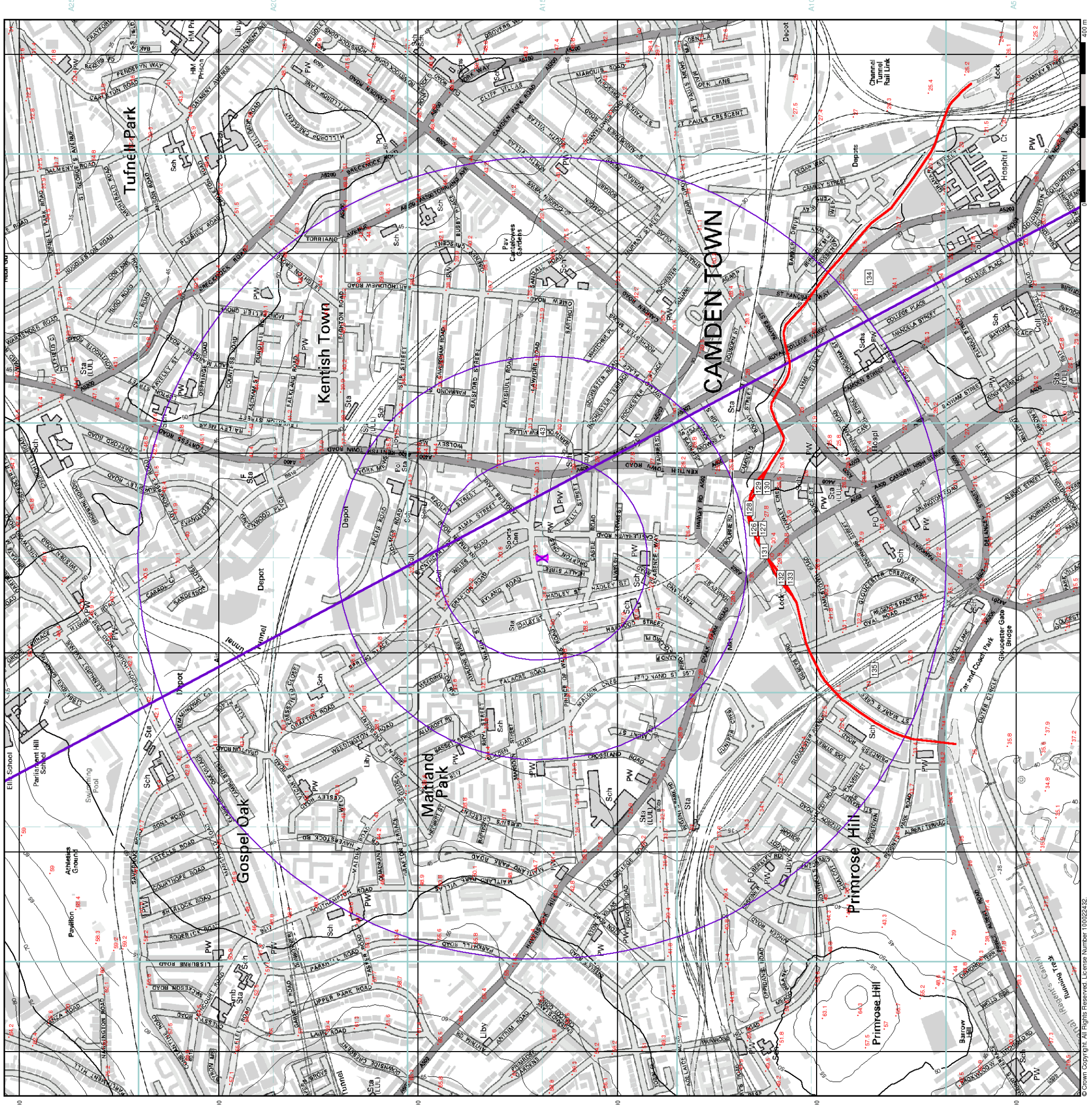


Order Details

Order Number: 51403990_1_1
 Customer Ref: J13359
 National Grid Reference: 528740, 184690
 Slice: A
 Site Area (Ha): 0.03
 Search Buffer (m): 1000

Site Details

29 Prince of Wales Road, LONDON, NW5 3LH



© Crown Copyright. All Rights Reserved. License Number 100022432.

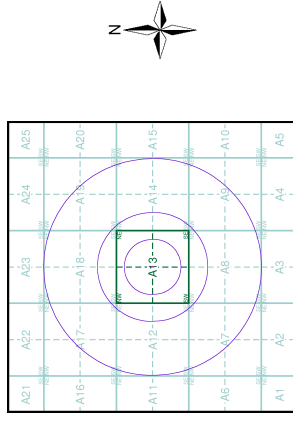
Groundwater Vulnerability

- General**
- Specified Site
 - Specified Buffer(s)
 - Bearing Reference Point
 - Map ID

Agency and Hydrological Geological Classes

	Major Aquifer (Highly Permeable)		Soil Classes
	Minor Aquifer (Variably Permeable)		High (H) 1, 2, 3, U
	Non Aquifer (Negligibly Permeable)		Intermediate (I) 1, 2
	Water or Sea		Low
	Drift Deposit		High (H) 1, 2, 3, U
			Intermediate (I) 1, 2
			Low

Site Sensitivity Context Map - Slice A



Order Details

Order Number: 51403990_1_1
 Customer Ref: J13359
 National Grid Reference: 528740, 184690
 Slice: A
 Site Area (Ha): 0.03
 Search Buffer (m): 1000

Site Details

29 Prince of Wales Road, LONDON, NW5 3LH

Bedrock Aquifer Designation

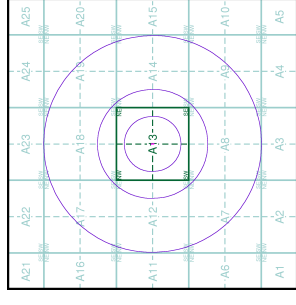
- General**
- Specified Site
 - Specified Buffer(s)
 - Bearing Reference Point
 - Slice
 - Map ID

Agency and Hydrological

Geological Classes

- Principal Aquifer
- Secondary A Aquifer
- Secondary B Aquifer
- Secondary Undifferentiated
- Unproductive Strata
- Unknown

Site Sensitivity Context Map - Slice A



Order Details

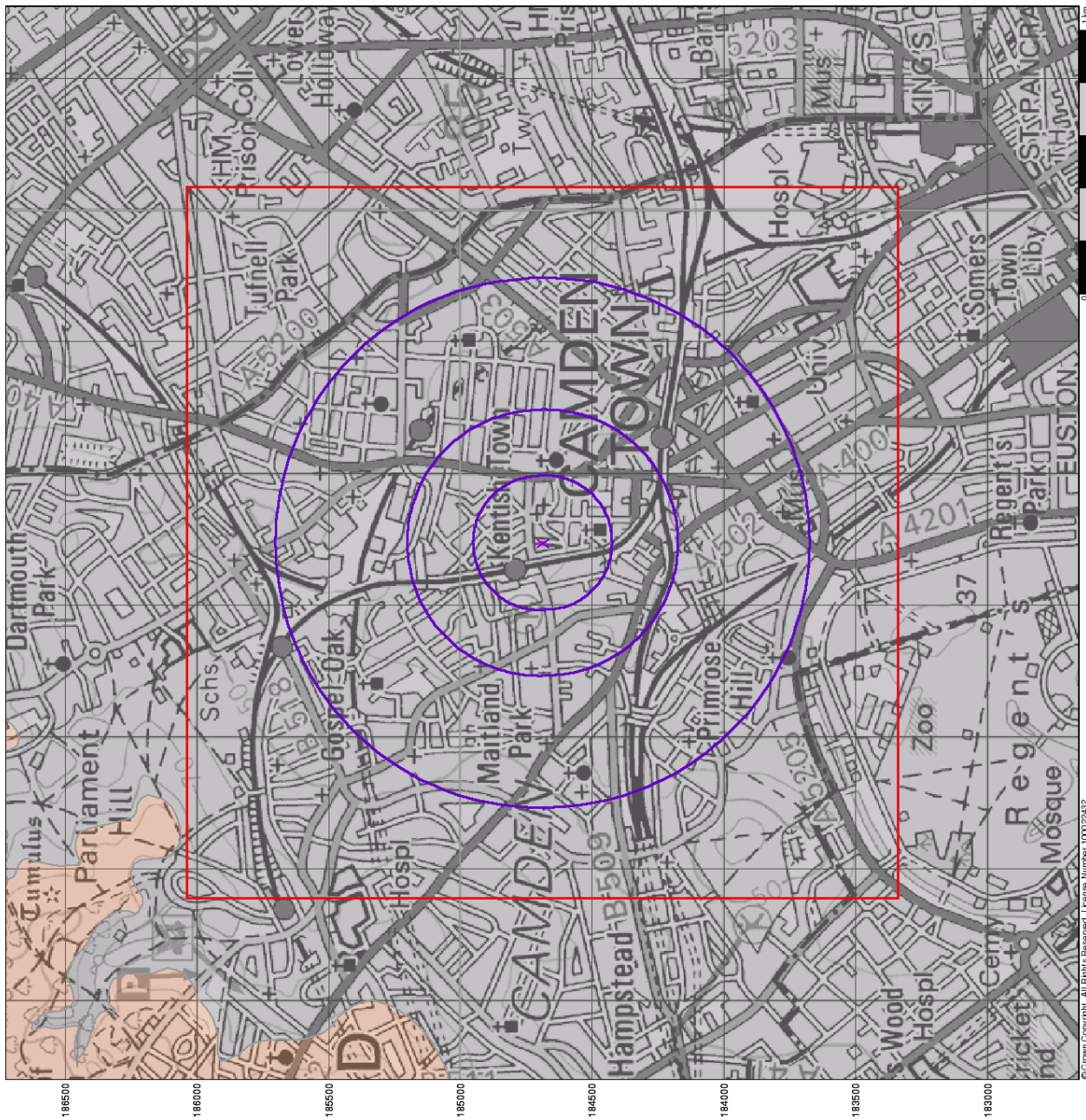
Order Number: 51403990_1_1
 Customer Ref: J13359
 National Grid Reference: 528740, 184680
 Slice: A
 Site Area (Ha): 0.03
 Search Buffer (m): 1000

Site Details

29 Prince of Wales Road, LONDON, NW5 3LH



Tel: 0844 844 9952
 Fax: 0844 844 9951
 Web: www.envirocheck.co.uk



© Crown Copyright. All Rights Reserved. Licence Number 100029432

Superficial Aquifer Designation

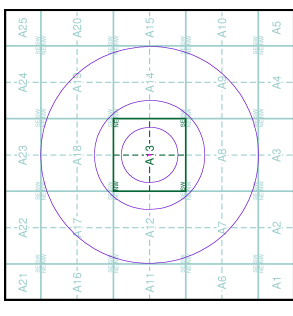
- General**
- Specified Site
 - Specified Buffer(s)
 - Bearing Reference Point
 - Slice
 - Map ID

Agency and Hydrological

Geological Classes

- Principal Aquifer
- Secondary A Aquifer
- Secondary B Aquifer
- Secondary Undifferentiated
- Unproductive Strata
- Unknown

Site Sensitivity Context Map - Slice A



Order Details

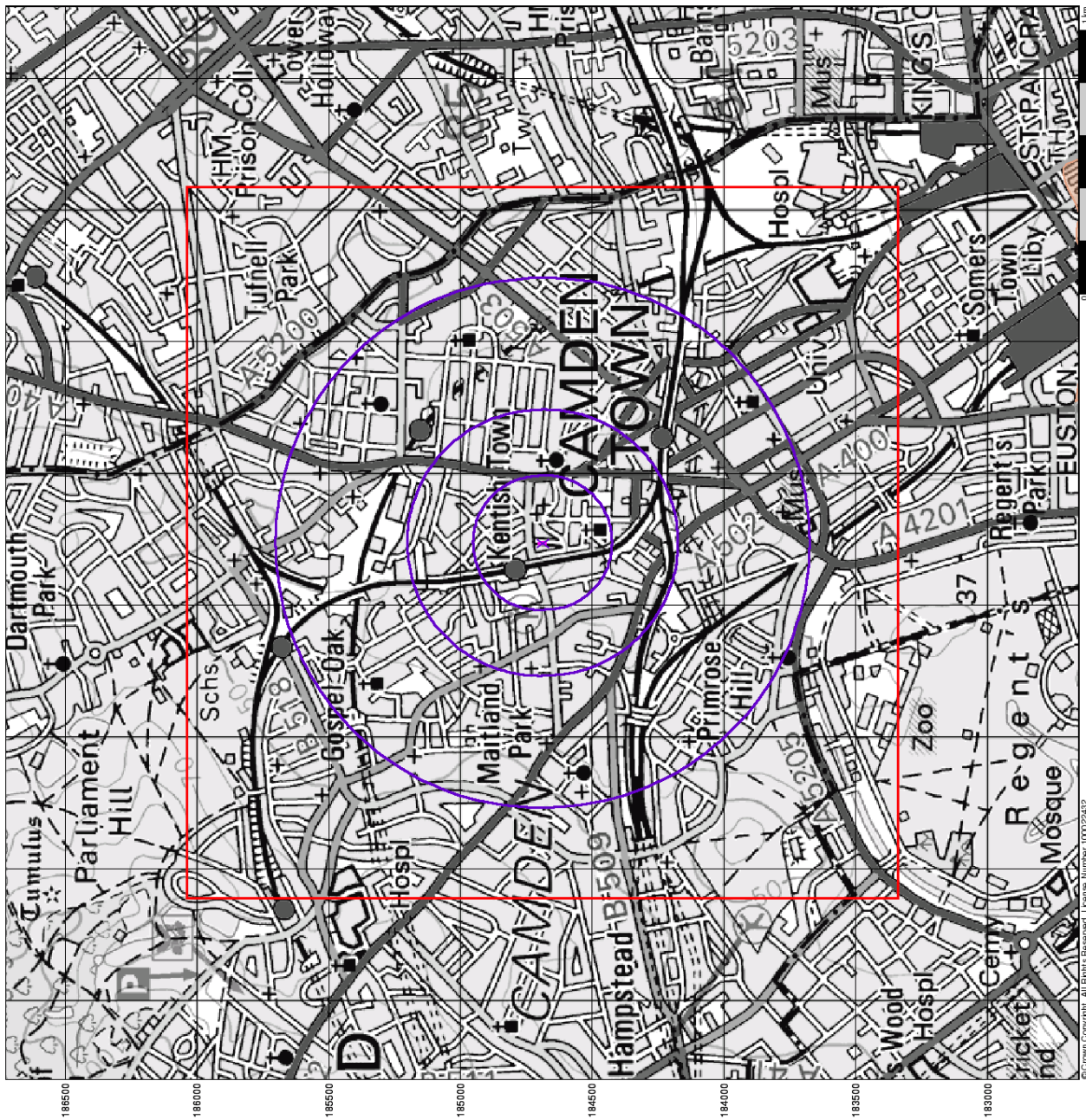
Order Number: 51403990_1_1
 Customer Ref: J13359
 National Grid Reference: 528740, 184680
 Slice: A
 Site Area (Ha): 0.03
 Search Buffer (m): 1000

Site Details

29 Prince of Wales Road, LONDON, NW5 3LH



Tel: 0844 844 9952
 Fax: 0844 844 9951
 Web: www.envirocheck.co.uk

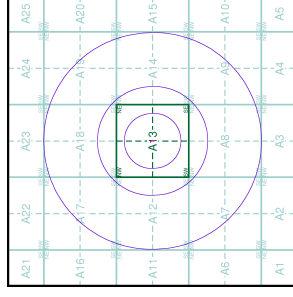


© Crown Copyright. All Rights Reserved. Licence Number: 100029482

Source Protection Zones

- General**
- Specified Site
 - Slice
 - Specified Buffer(s)
 - Map ID
 - Bearing Reference Point
- Agency and Hydrological**
- Source Protection Zone I
 - Source Protection Zone II
 - Source Protection Zone III
 - Zone of Special Interest
 - Source Protection Zone Borehole

Site Sensitivity Context Map - Slice A

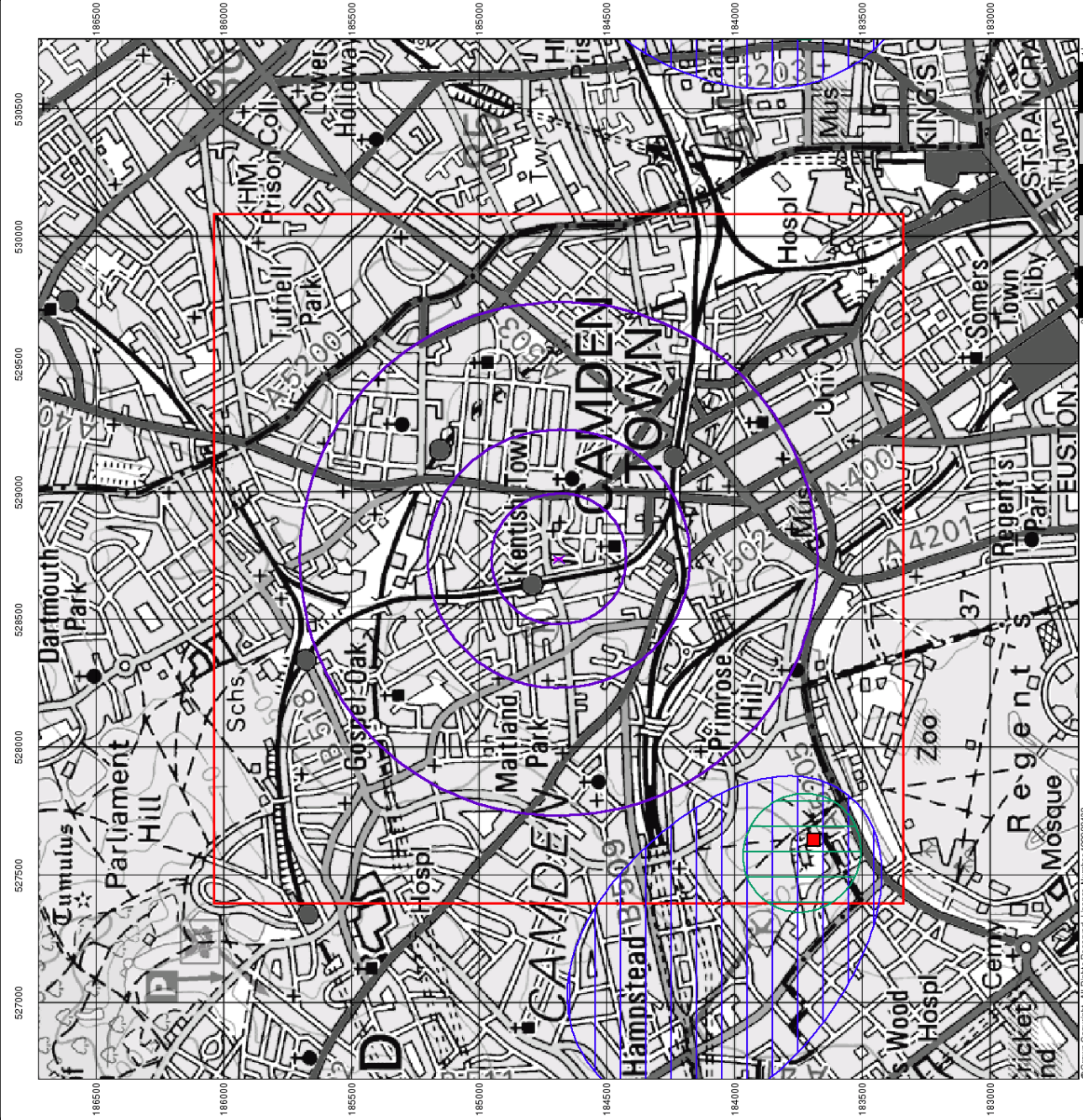


Order Details

Order Number: 51403990_1_1
 Customer Ref: J13359
 National Grid Reference: 528740, 184690
 Slice: A
 Site Area (Ha): 0.03
 Search Buffer (m): 1000

Site Details

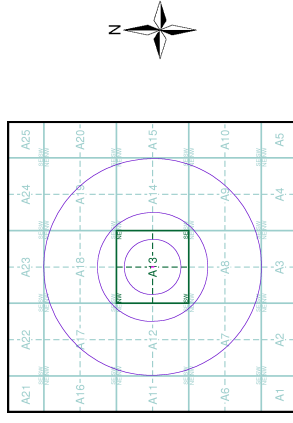
29 Prince of Wales Road, LONDON, NW5 3LH



Sensitive Land Uses

- General**
- Specified Site
 - Specified Buffer(s)
 - Bearing Reference Point
 - Slice
 - Map ID
- Sensitive Land Uses**
- Area of Adopted Green Belt
 - Area of Unadopted Green Belt
 - Area of Outstanding Natural Beauty
 - Environmentally Sensitive Area
 - Forest Park
 - Local Nature Reserve
 - Marine Nature Reserve
 - National Nature Reserve
 - National Park
 - Nitrate Sensitive Area
 - Nitrate Vulnerable Zone
 - Ramsar Site
 - Site of Special Scientific Interest
 - Special Area of Conservation
 - Special Protection Area

Site Sensitivity Context Map - Slice A



Order Details

Order Number: 51403990_1_1
 Customer Ref: J13359
 National Grid Reference: 528740, 184690
 Slice: A
 Site Area (Ha): 0.03
 Search Buffer (m): 1000

Site Details

29 Prince of Wales Road, LONDON, NW5 3LH



Tel: 0844 844 9952
 Fax: 0844 844 9951
 Web: www.environmental.co.uk