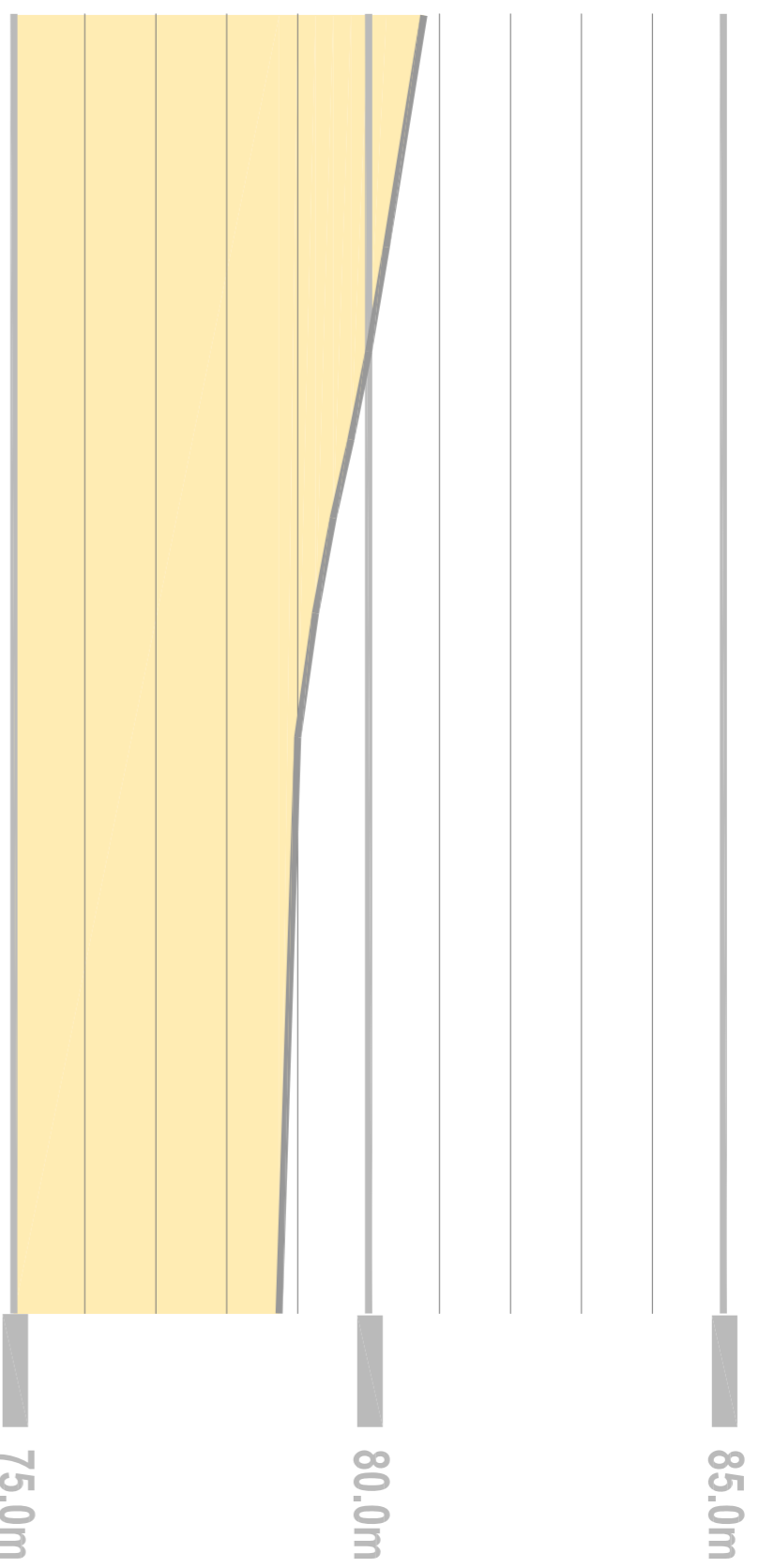
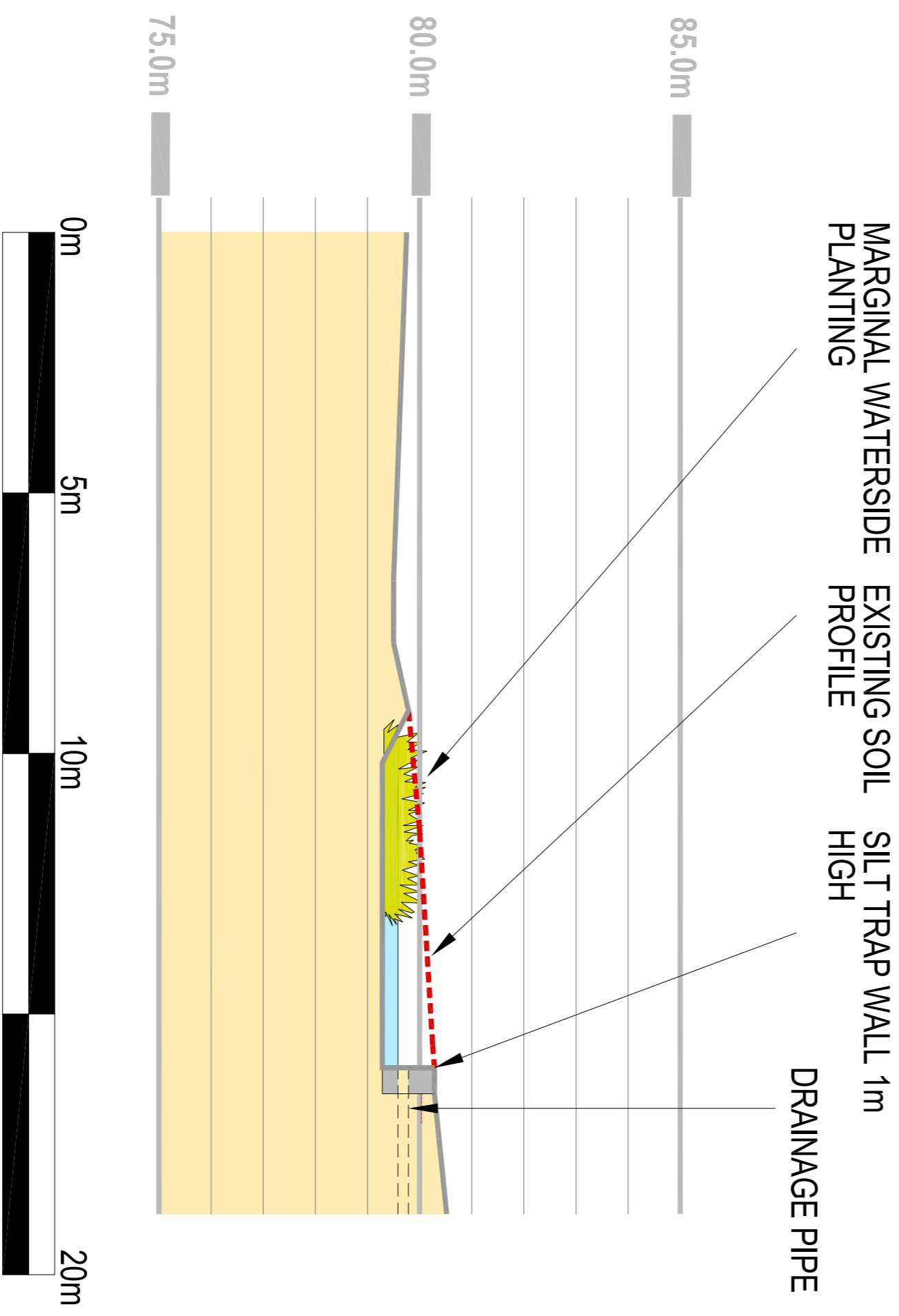


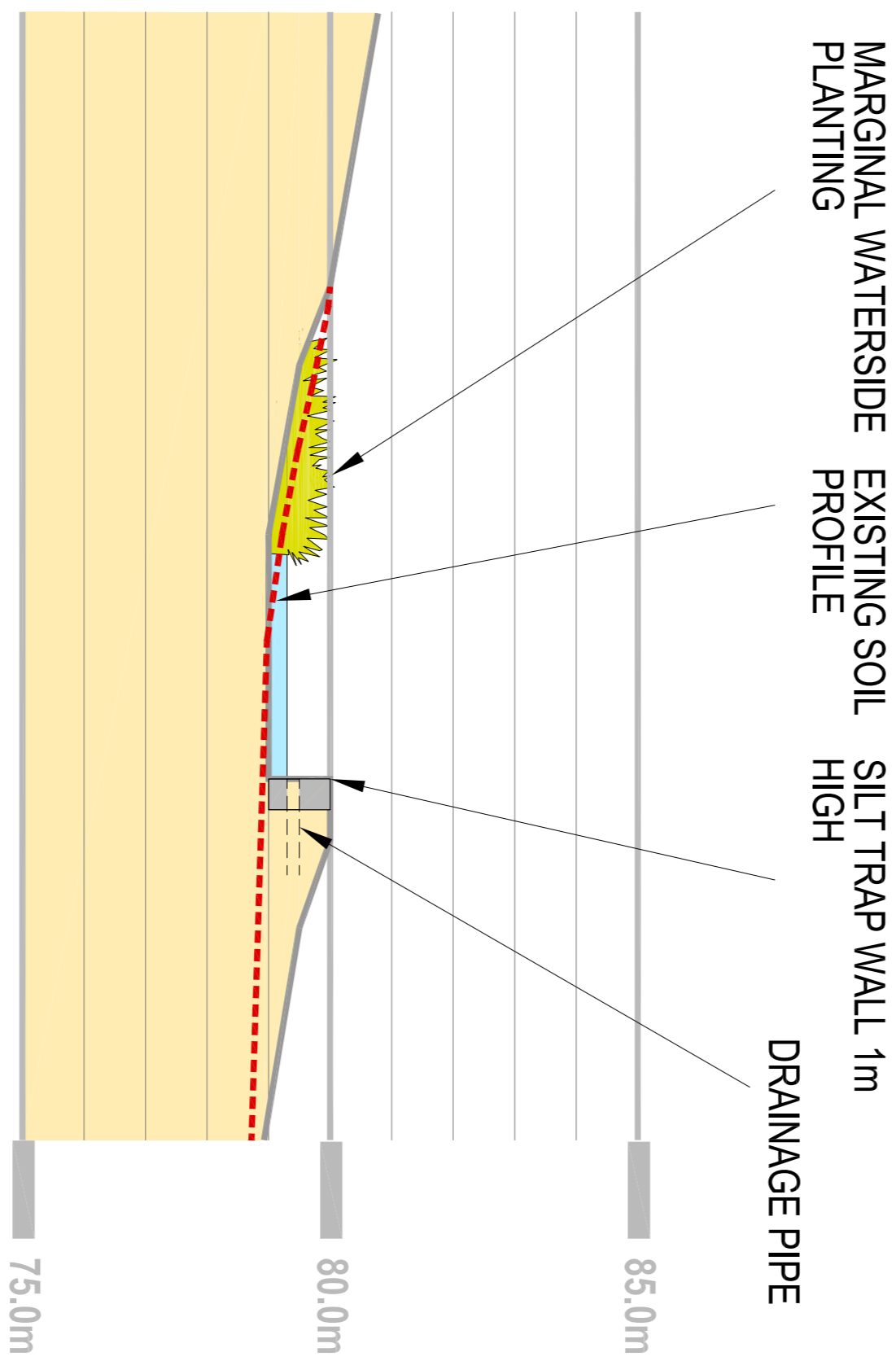
**A** CATCHPIT SILT TRAP CROSS SECTION EXISTING  
 P127003 SCALE 1:1000@A3



**B** CATCHPIT SILT TRAP CROSS SECTION EXISTING  
 P127003 SCALE 1:1000@A3



**A** CATCHPIT SILT TRAP CROSS SECTION PROPOSED  
 P127003 SCALE 1:1000@A3



**B** CATCHPIT SILT TRAP CROSS SECTION PROPOSED  
 P127003 SCALE 1:1000@A3

**KEY**

LEVEL MARKER (NOTE: ALL LEVELS IN M.AOD)

EXISTING SMALL TREES AND SHRUBS

EXISTING SOIL PROFILE

NEW REED BEDS ON RAISED SHELF

SPILLWAY EXTENT

Sheet	Purpose of Issue	Date	Auth	Rev	Description	By	Date	Chk'd	Auth
S2	FOR PLANNING	11/7/14	LB						

**ATKINS**  
 Atkins Limited  
 Landscape Architecture,  
 Woodcote Grove,  
 Ashley Road,  
 Epsom, Surrey, England,  
 KT18 5BW

Tel: (01372) 726140  
 Fax: (01372) 740055  
 www.atkinsglobal.com

Client: City of London Corporation

Project: HAMPSTEAD HEATH PONDS PROJECT

Sheet Size	Original Scale	Designed/Drawn	Checked	Authorised
A1	1:100@A1	MS	MM	LB
Status	Drawing Number	Date	Date	Date
S2	5117039-ATK-P12-ZZ-DR-L-7004	28.05.14	28.05.14	28.05.14
Rev				
P1				