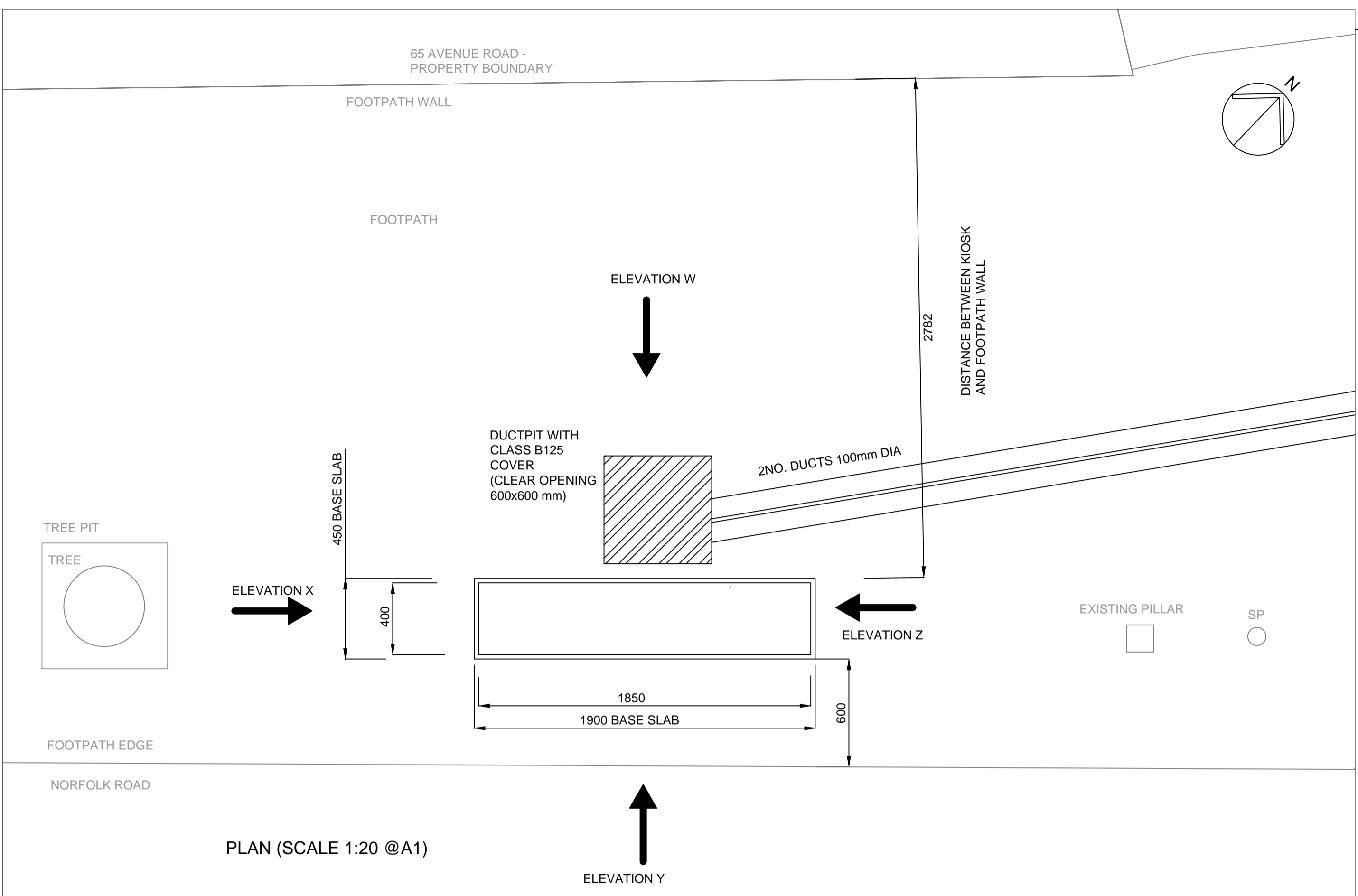


A

B

C

D



PLAN (SCALE 1:20 @A1)



PHOTOMONTAGE OF FLIP UNIT CONTROL PANEL KIOSK - ELEVATIONS X AND Y SHOWN

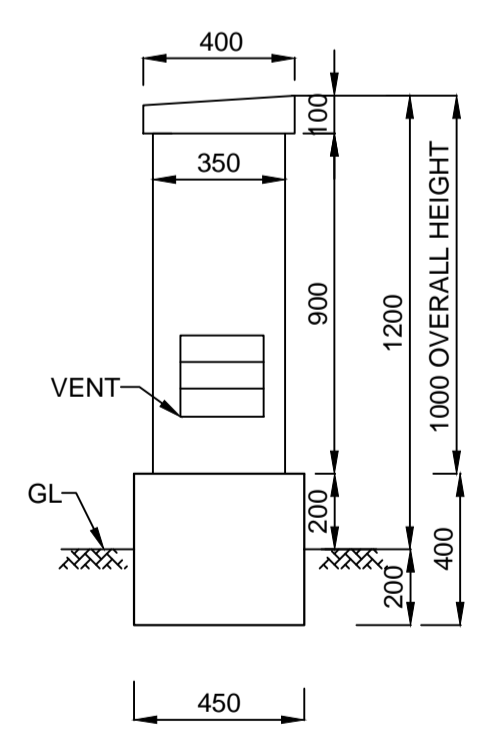
DO NOT SCALE - IF IN DOUBT ASK



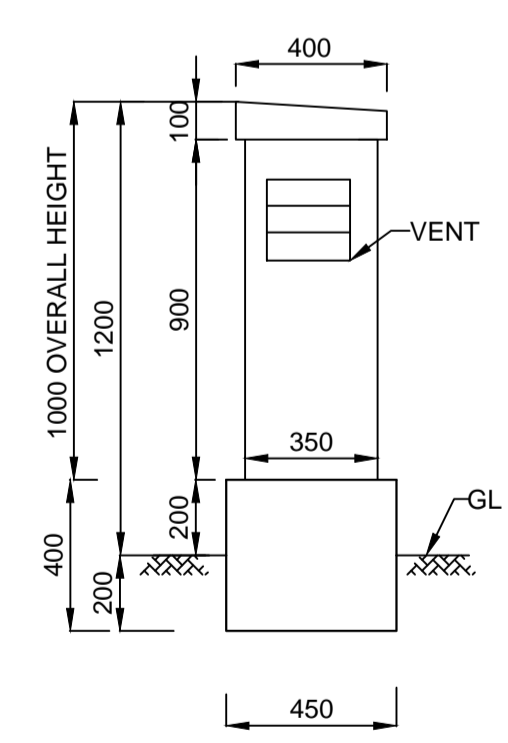
HIVEW HOUSE
HIGHGATE ROAD
LONDON
NW5 1TN

- NOTES**
- ALL DIMENSIONS ARE IN MILLIMETRES UNLESS STATED OTHERWISE.
 - GRP KIOSK COLOUR: TO BE DARK GREEN 14-C-39 TO BS4800 K WITH SMOOTH GEL COAT FINISH.

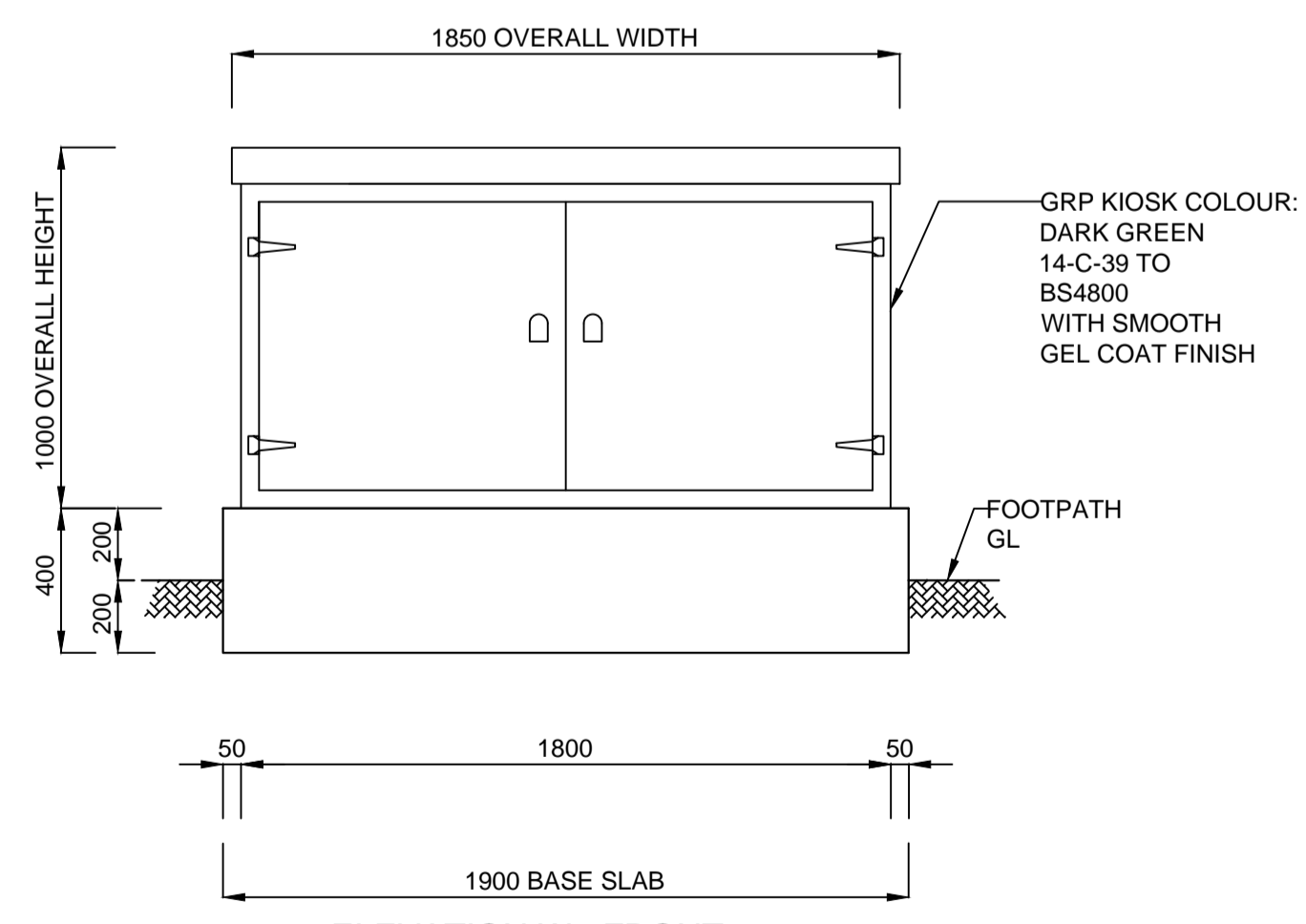
— PROPOSED WORKS
— EXISTING SITE



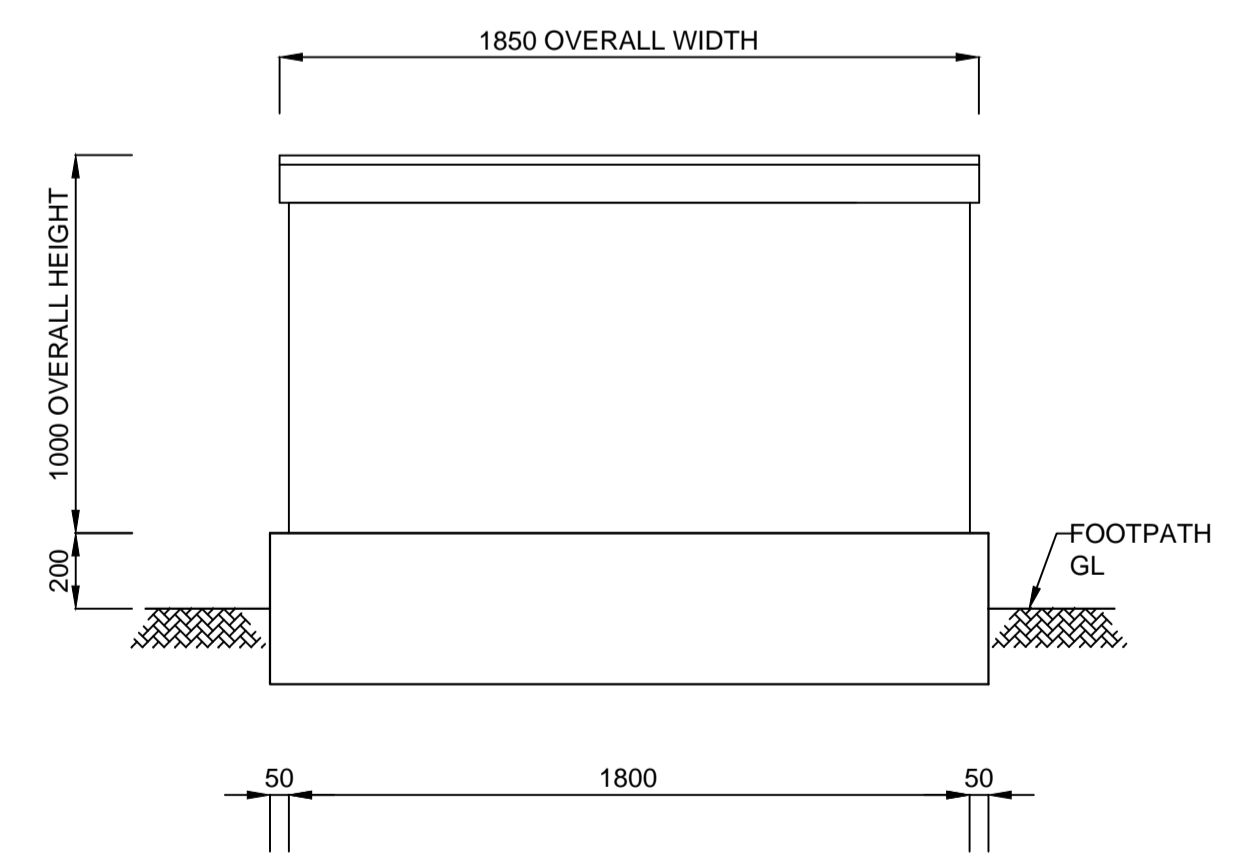
ELEVATION X - SIDE (SCALE 1:20 @A1)



ELEVATION Z - SIDE (SCALE 1:20 @A1)

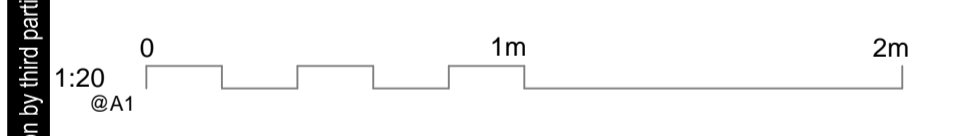


ELEVATION W - FRONT (SCALE 1:20 @A1)



ELEVATION Y - FRONT (SCALE 1:20 @A1)

GRP KIOSK COLOUR:
DARK GREEN
14-C-39 TO
BS4800
WITH SMOOTH
GEL COAT FINISH



Iss	Description	Dsgnr	Chkd	Appd	Date
A	FIRST ISSUE	MG	DM	DM	30/07/2014



Thames Water Utilities
Rose Kiln Court
Rose Kiln Lane, Reading RG2 0HP

Location Code:	OS Reference:	Security Reference:	Drawn By:
	TQ271839		MG
Project Group:	Sub Process:		
NETWORK	SEWERS		
Location / Town: LONDON BOROUGH OF CAMDEN			
Site Name: ELSWORTHY RD & AVENUE RD			
Project Name: ELSWORTHY ROAD FLOOD ALLEVIATION SCHEME			
Contract Name: LONDON NORTH			
Drawing Title: 46 & 48 AVENUE ROAD FLIP CONTROL PANEL KIOSK			
Drawing No.:	Scale:	Sheet Size:	Rev:
B805-10-A1-21015	AS SHOWN	A1	A

Last saved by: GJALEAKIM(2014-07-30) Last Plotted: 2014-07-30

This drawing has been prepared for the use of AECOM's client. It may not be used, modified, reproduced or relied upon by third parties, except as agreed by AECOM or as required by law. AECOM accepts no responsibility, and denies any liability, whatsoever, to any party that uses or relies on this drawing without AECOM's express written consent. Do not scale this document. All measurements must be obtained from the stated dimensions.