

LNE/129588/ECV/DRG/IAB/101

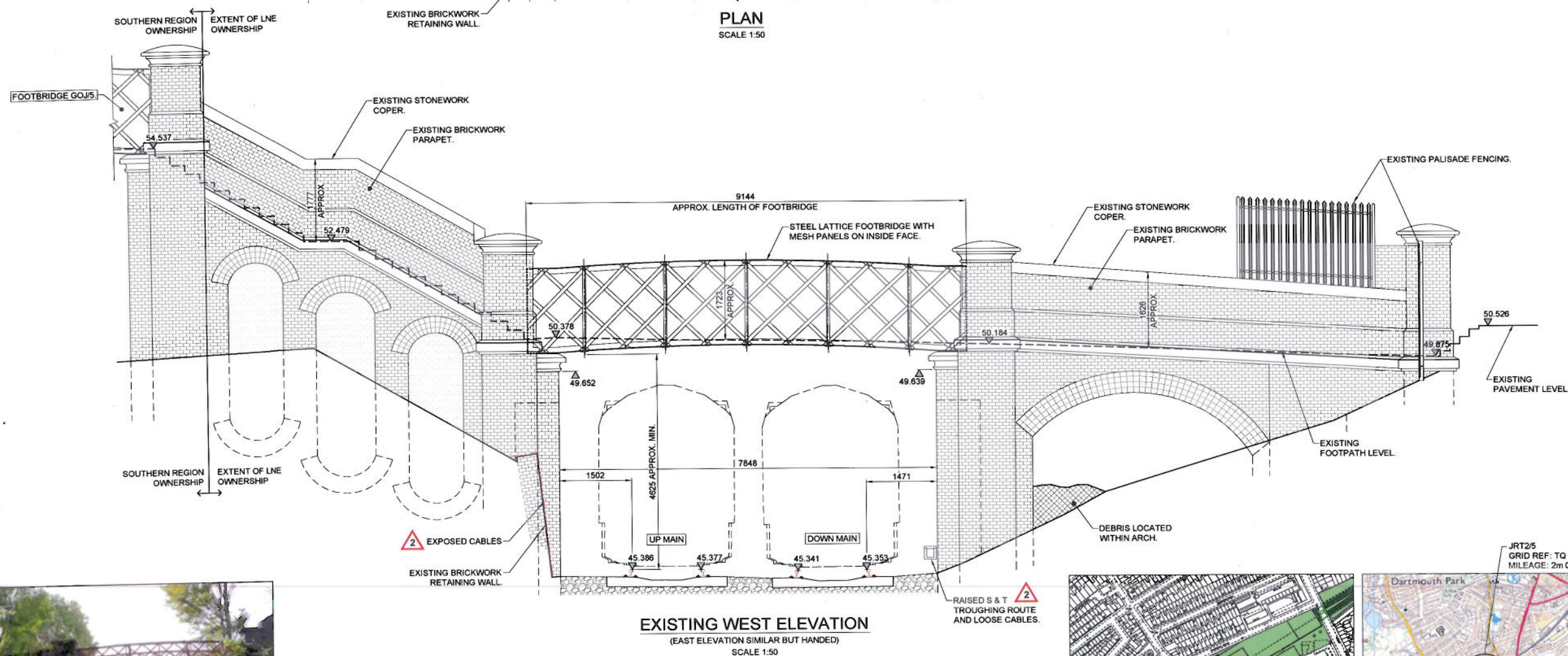
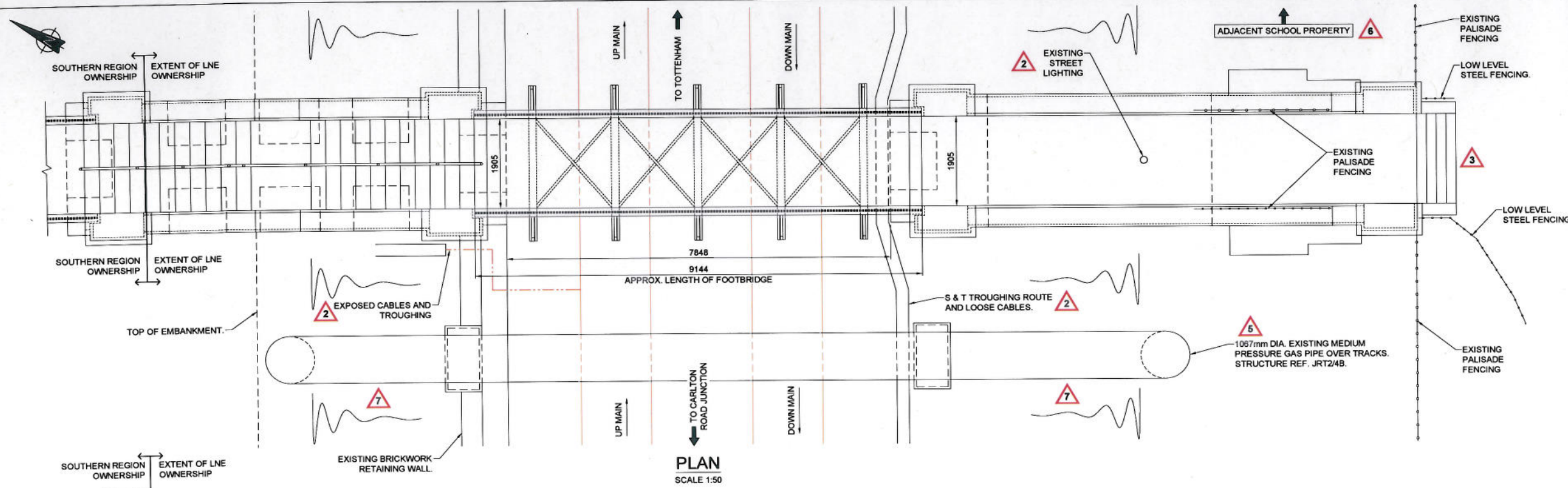
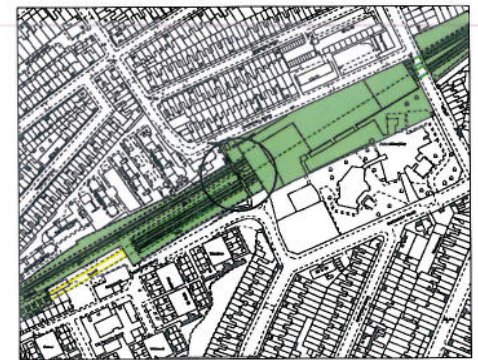
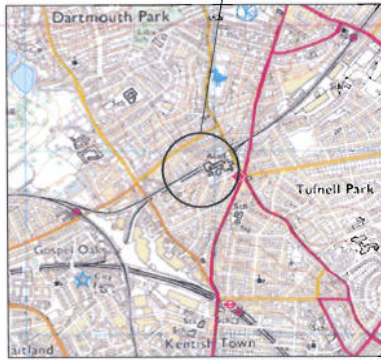


PHOTO OF EAST ELEVATION



PLAN SHOWING NETWORK RAIL OWNERSHIP



LOCATION PLAN

Legend/Notes
 1. ALL DIMENSIONS ARE IN MILLIMETRES UNLESS STATED OTHERWISE.
 2. DO NOT SCALE FROM THIS DRAWING.
 3. THIS DRAWING IS BASED ON AVAILABLE NETWORK RAIL RECORD INFORMATION AND A TOPOGRAPHICAL SURVEY UNDERTAKEN BY BRIDGEWAYS LTD. ON 05/08/2013.

SCOPE OF WORKS
 • INSTALL NEW FOOTBRIDGE.
 • INFILL BRICK ARCHES.
 • UNDERTAKE BRICKWORK REPAIRS.

DOCUMENT LIST
 LNE-129588-ECV-DRG-IAB-
 • 101 - EXISTING GENERAL ARRANGEMENT.
 • 102 - PROPOSED GENERAL ARRANGEMENT.
 • 103 - BRICKWORK REPAIRS

SITE HAZARDS
 1. WORKING IN A RAILWAY ENVIRONMENT.
 2. BURIED AND EXPOSED SERVICES.
 3. PEDESTRIAN TRAFFIC/INTERFACE.
 4. SHARPS AND NEEDLES.
 5. ADJACENT MEDIUM PRESSURE GAS MAIN.
 6. ADJACENT SCHOOL PROPERTY.
 7. STEEP EMBANKMENTS.

Rev	Date	Description of Revisions	Drawn	Chkd	Appr
A01	27/09/13	FIRST ISSUE	RD	RJ	RES

Status: F-001 APPROVAL IN PRINCIPLE

Designers
Infrastructure Projects Buildings & Civils Design Group
 Manchester
 Square One
 4 Travis Street
 Manchester M1 2NY
 Tel: 0161 880 3936



Project
 JRT2/5
 CHURCH HILL ROAD FOOTBRIDGE

Drawing Title
 EXISTING GENERAL ARRANGEMENT

Designer	R. JAKEMAN	Signed	<i>[Signature]</i>	Date	27/09/13
Drawn	R. DIVILLY	Signed	<i>[Signature]</i>	Date	27/09/13
Checked	R. E. STANDRING	Signed	<i>[Signature]</i>	Date	27/09/13
Approved	R. E. STANDRING	Signed	<i>[Signature]</i>	Date	27/09/13
Scale(s) at A1	Sheet Size A1 594 x 841	ELR & Mileage	ELR : JRT2	2m 0593yds	
AS SHOWN		Alternative Reference		Sheets	

Drawing Number: LNE/129588/ECV/DRG/IAB/101
 Revision: A01

OS map data reproduced by permission of Ordnance Survey on behalf of HMSO. © Crown copyright. All rights reserved. Ordnance Survey licence number 0100040692.