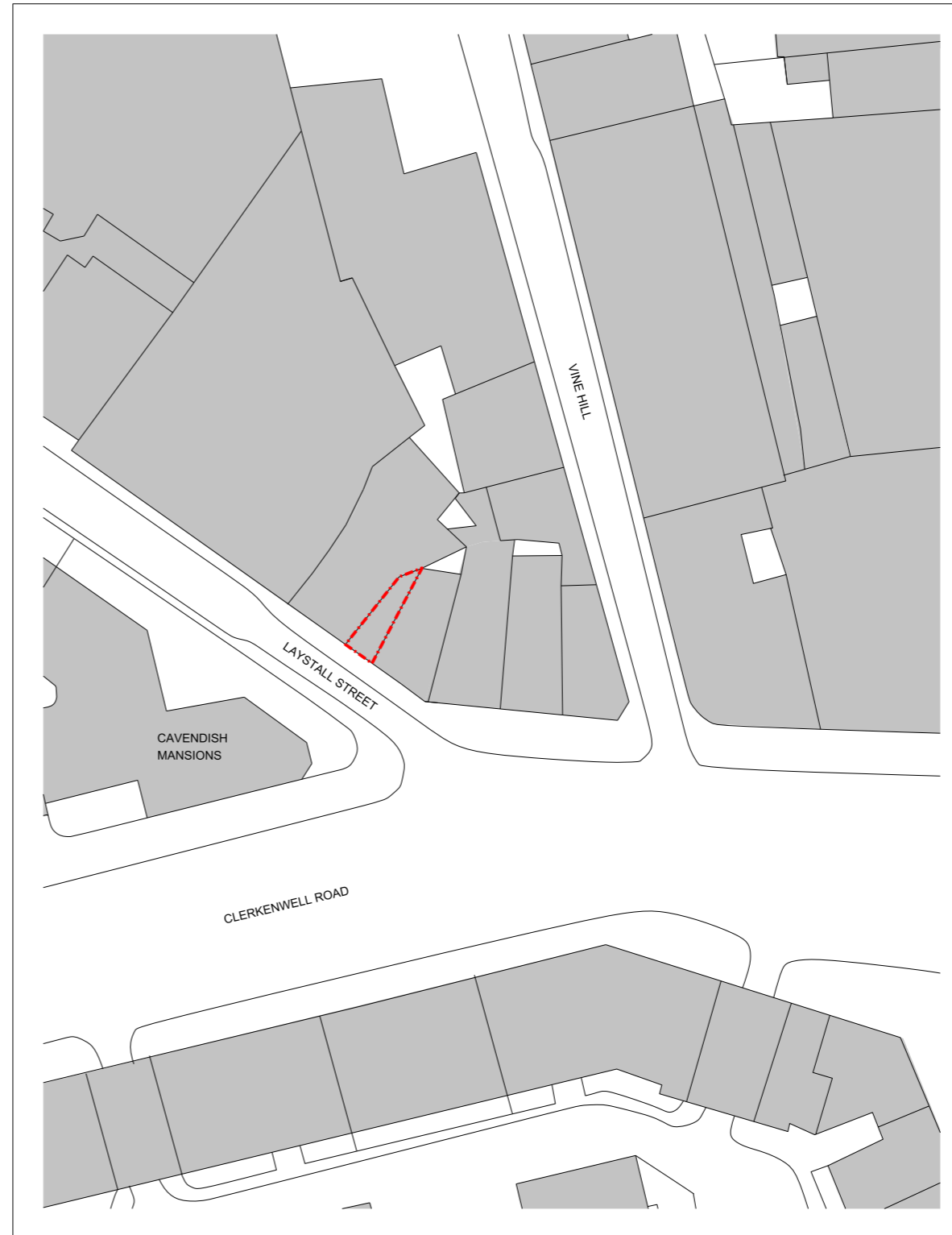
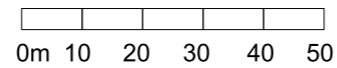


SITE LOCATION PLAN
 AREA 2 HA
 SCALE: 1:1250 on A4
 CENTRE COORDINATES: 531146 , 182053


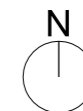


Supplied by Streetwise Maps Ltd
 www.streetwise.net
 Licence No: 100047474

SITE PLAN 1:1250 @ A3



BLOCK PLAN 1:500 @ A3



Rev:	
JOE WRIGHT ARCHITECTS i: www.joewrightarchitects.co.uk e: info@joewrightarchitects.co.uk	
Client:	
Project: 8 Laystall Street Refurbishment	
Drawing: Existing Drawing Title: Site and Block Plans	
Scale: 1:1250 / 1:500 @ A3	Date: 04.08.14
Drwg No: 1303-01_PL_000	Rev: /