

APPENDIX B

Envirocheck Report

Envirocheck[®] Report:

Datasheet

Order Details:

Order Number:

44709870_1_1

Customer Reference:

J-D1097.00

National Grid Reference:

526070, 185030

Slice:

A

Site Area (Ha):

0.06

Search Buffer (m):

1000

Site Details:

317 Finchley Road

LONDON

NW3 6EP

Client Details:

Ms N Hughes

Opus International Consultants (UK) Ltd

1-2 Aire House

Richmond Business Park

Sidings Court

Doncaster

South Yorkshire

DN4 5NL

Report Section	Page Number
Summary	-
Agency & Hydrological	1
Waste	5
Hazardous Substances	-
Geological	7
Industrial Land Use	14
Sensitive Land Use	-
Data Currency	32
Data Suppliers	38
Useful Contacts	39

Introduction

The Environment Act 1995 has made site sensitivity a key issue, as the legislation pays as much attention to the pathways by which contamination could spread, and to the vulnerable targets of contamination, as it does the potential sources of contamination. For this reason, Landmark's Site Sensitivity maps and Datasheet(s) place great emphasis on statutory data provided by the Environment Agency and the Scottish Environment Protection Agency; it also incorporates data from Natural England (and the Scottish and Welsh equivalents) and Local Authorities; and highlights hydrogeological features required by environmental and geotechnical consultants. It does not include any information concerning past uses of land. The datasheet is produced by querying the Landmark database to a distance defined by the client from a site boundary provided by the client.

In the attached datasheet the National Grid References (NGRs) are rounded to the nearest 10m in accordance with Landmark's agreements with a number of Data Suppliers.

Copyright Notice

© Landmark Information Group Limited 2013. The Copyright on the information and data and its format as contained in this Envirocheck® Report ("Report") is the property of Landmark Information Group Limited ("Landmark") and several other Data Providers, including (but not limited to) Ordnance Survey, British Geological Survey, the Environment Agency and Natural England, and must not be reproduced in whole or in part by photocopying or any other method. The Report is supplied under Landmark's Terms and Conditions accepted by the Customer. A copy of Landmark's Terms and Conditions can be found with the Index Map for this report. Additional copies of the Report may be obtained from Landmark, subject to Landmark's charges in force from time to time. The Copyright, design rights and any other intellectual rights shall remain the exclusive property of Landmark and /or other Data providers, whose Copyright material has been included in this Report.

Natural England Copyright Notice

Site of Special Scientific Interest, National Nature Reserve, Ramsar, Special Protection Area, Special Conservation Area, Marine Nature Reserve data (derived from Ordnance Survey 1:10000 raster) is provided by, and used with the permission of, Natural England who retain the copyright and Intellectual Property Rights for the data.

Ove Arup Copyright Notice

The Data provided in this report was obtained on Licence from Ove Arup & Partners Limited (for further information, contact mining.review@arup.com). No reproduction or further use of such Data is to be made without the prior written consent of Ove Arup & Partners Limited. The information and data supplied in the product are derived from publicly available records and other third party sources and neither Ove Arup & Partners nor Landmark warrant the accuracy or completeness of such information or data.

Peter Brett Associates Copyright Notice

The cavity data presented has been extracted from the PBA enhanced version of the original DEFRA national cavity databases. PBA/DEFRA retain the copyright & intellectual property rights in the data. Whilst all reasonable efforts are made to check that the information contained in the cavity databases is accurate we do not warrant that the data is complete or error free. The information is based upon our own researches and those collated from a number of external sources and is continually being augmented and updated by PBA. In no event shall PBA/DEFRA or Landmark be liable for any loss or damage including, without limitation, indirect or consequential loss or damage arising from the use of this data.

Radon Potential dataset Copyright Notice

Information supplied from a joint dataset compiled by The British Geological Survey and the Health Protection Agency.

Report Version v47.0

Data Type	Page Number	On Site	0 to 250m	251 to 500m	501 to 1000m (*up to 2000m)
Agency & Hydrological					
Contaminated Land Register Entries and Notices					
Discharge Consents					
Enforcement and Prohibition Notices					
Integrated Pollution Controls					
Integrated Pollution Prevention And Control					
Local Authority Integrated Pollution Prevention And Control					
Local Authority Pollution Prevention and Controls	pg 1		2	1	15
Local Authority Pollution Prevention and Control Enforcements					
Nearest Surface Water Feature	pg 3				Yes
Pollution Incidents to Controlled Waters					
Prosecutions Relating to Authorised Processes					
Prosecutions Relating to Controlled Waters					
Registered Radioactive Substances					
River Quality					
River Quality Biology Sampling Points					
River Quality Chemistry Sampling Points					
Substantiated Pollution Incident Register					
Water Abstractions	pg 3				(*1)
Water Industry Act Referrals					
Groundwater Vulnerability	pg 3	Yes	n/a	n/a	n/a
Bedrock Aquifer Designations	pg 3	Yes	n/a	n/a	n/a
Superficial Aquifer Designations			n/a	n/a	n/a
Source Protection Zones	pg 4				1
Extreme Flooding from Rivers or Sea without Defences				n/a	n/a
Flooding from Rivers or Sea without Defences				n/a	n/a
Areas Benefiting from Flood Defences				n/a	n/a
Flood Water Storage Areas				n/a	n/a
Flood Defences				n/a	n/a
Waste					
BGS Recorded Landfill Sites					
Historical Landfill Sites	pg 5		1		
Integrated Pollution Control Registered Waste Sites					
Licensed Waste Management Facilities (Landfill Boundaries)					
Licensed Waste Management Facilities (Locations)					
Local Authority Recorded Landfill Sites					
Registered Landfill Sites					
Registered Waste Transfer Sites	pg 5			2	1
Registered Waste Treatment or Disposal Sites	pg 6				1

Data Type	Page Number	On Site	0 to 250m	251 to 500m	501 to 1000m (*up to 2000m)
Hazardous Substances					
Control of Major Accident Hazards Sites (COMAH)					
Explosive Sites					
Notification of Installations Handling Hazardous Substances (NIHHS)					
Planning Hazardous Substance Consents					
Planning Hazardous Substance Enforcements					
Geological					
BGS 1:625,000 Solid Geology	pg 7	Yes	n/a	n/a	n/a
BGS Estimated Soil Chemistry	pg 7	Yes	Yes	Yes	Yes
BGS Recorded Mineral Sites					
BGS Urban Soil Chemistry	pg 9			Yes	Yes
BGS Urban Soil Chemistry Averages	pg 12	Yes			
Brine Compensation Area			n/a	n/a	n/a
Coal Mining Affected Areas			n/a	n/a	n/a
Mining Instability			n/a	n/a	n/a
Man-Made Mining Cavities					
Natural Cavities					
Non Coal Mining Areas of Great Britain				n/a	n/a
Potential for Collapsible Ground Stability Hazards	pg 12	Yes	Yes	n/a	n/a
Potential for Compressible Ground Stability Hazards				n/a	n/a
Potential for Ground Dissolution Stability Hazards				n/a	n/a
Potential for Landslide Ground Stability Hazards	pg 12	Yes	Yes	n/a	n/a
Potential for Running Sand Ground Stability Hazards	pg 13		Yes	n/a	n/a
Potential for Shrinking or Swelling Clay Ground Stability Hazards	pg 13	Yes	Yes	n/a	n/a
Radon Potential - Radon Affected Areas			n/a	n/a	n/a
Radon Potential - Radon Protection Measures			n/a	n/a	n/a
Industrial Land Use					
Contemporary Trade Directory Entries	pg 14		33	20	158
Fuel Station Entries	pg 31				2

Data Type	Page Number	On Site	0 to 250m	251 to 500m	501 to 1000m (*up to 2000m)
Sensitive Land Use					
Areas of Adopted Green Belt					
Areas of Unadopted Green Belt					
Areas of Outstanding Natural Beauty					
Environmentally Sensitive Areas					
Forest Parks					
Local Nature Reserves					
Marine Nature Reserves					
National Nature Reserves					
National Parks					
Nitrate Sensitive Areas					
Nitrate Vulnerable Zones					
Ramsar Sites					
Sites of Special Scientific Interest					
Special Areas of Conservation					
Special Protection Areas					

Map ID	Details	Quadrant Reference (Compass Direction)	Estimated Distance From Site	Contact	NGR
1	Local Authority Pollution Prevention and Controls Name: Janets Hand Laundry Ltd Location: 281a Finchley Road, London, Nw3 6nd Authority: London Borough of Camden, Pollution Projects Team Permit Reference: PPC/DC14 Dated: 12th January 2007 Process Type: Local Authority Pollution Prevention and Control Description: PG6/46 Dry cleaning Status: Permitted Positional Accuracy: Located by supplier to within 10m	A13SE (SE)	131	1	526167 184924
1	Local Authority Pollution Prevention and Controls Name: Hampstead Express Dry Cleaning Location: 279a Finchley Road, London, Nw3 6lt Authority: London Borough of Camden, Pollution Projects Team Permit Reference: PPC/DC6 Dated: 12th January 2007 Process Type: Local Authority Pollution Prevention and Control Description: PG6/46 Dry cleaning Status: Permitted Positional Accuracy: Located by supplier to within 10m	A13SE (SE)	155	1	526178 184902
2	Local Authority Pollution Prevention and Controls Name: Is Dry Cleaners Location: 6 Canfield Gardens, London, Nw6 3bs Authority: London Borough of Camden, Pollution Projects Team Permit Reference: PPC/DC18 Dated: 5th February 2007 Process Type: Local Authority Pollution Prevention and Control Description: PG6/46 Dry cleaning Status: Permitted Positional Accuracy: Located by supplier to within 10m	A8NE (SE)	405	1	526257 184662
3	Local Authority Pollution Prevention and Controls Name: Shamrock Express Cleaners Location: 210 West End Lane, London, Nw6 1uu Authority: London Borough of Camden, Pollution Projects Team Permit Reference: PPC/DC33 Dated: 12th January 2007 Process Type: Local Authority Pollution Prevention and Control Description: PG6/46 Dry cleaning Status: Permitted Positional Accuracy: Located by supplier to within 10m	A12NE (W)	528	1	525517 185048
4	Local Authority Pollution Prevention and Controls Name: Madame George Dry Cleaners Location: 227 West End Lane, London, Nw6 1xj Authority: London Borough of Camden, Pollution Projects Team Permit Reference: PPC/DC15 Dated: 12th January 2007 Process Type: Local Authority Pollution Prevention and Control Description: PG6/46 Dry cleaning Status: Permitted Positional Accuracy: Located by supplier to within 10m	A12SE (W)	564	1	525499 184882
5	Local Authority Pollution Prevention and Controls Name: B P Harmony Location: 104a Finchley Road, London, NW3 5EY Authority: London Borough of Camden, Pollution Projects Team Permit Reference: Not Given Dated: 1st July 1999 Process Type: Local Authority Air Pollution Control Description: PG1/14 Petrol filling station Status: Authorised Positional Accuracy: Automatically positioned to the address	A9NW (SE)	609	1	526471 184554
5	Local Authority Pollution Prevention and Controls Name: Bp Harmony Location: 104a Finchley Road, LONDON, NW3 5EY Authority: London Borough of Camden, Pollution Projects Team Permit Reference: PPC18 Dated: 1st July 1999 Process Type: Local Authority Pollution Prevention and Control Description: PG1/14 Petrol filling station Status: Permitted Positional Accuracy: Automatically positioned to the address	A9NW (SE)	609	1	526471 184554

Map ID	Details	Quadrant Reference (Compass Direction)	Estimated Distance From Site	Contact	NGR
6	<p>Local Authority Pollution Prevention and Controls</p> <p>Name: William J Humpage Location: 12-13 West Hampstead Mews, LONDON, NW6 3BB Authority: London Borough of Camden, Pollution Projects Team Permit Reference: Not Given Dated: Not Supplied Process Type: Local Authority Air Pollution Control Description: Part B process (no specific reference) Status: Application Withdrawn Positional Accuracy: Manually positioned to the address or location</p>	A7NE (SW)	679	1	525567 184544
7	<p>Local Authority Pollution Prevention and Controls</p> <p>Name: Sparkle Dry Cleaning Location: 329 West End Lane, London, Nw6 1rs Authority: London Borough of Camden, Pollution Projects Team Permit Reference: PPC/DC34 Dated: 12th January 2007 Process Type: Local Authority Pollution Prevention and Control Description: PG6/46 Dry cleaning Status: Permitted Positional Accuracy: Located by supplier to within 10m</p>	A12NW (W)	683	1	525385 185205
8	<p>Local Authority Pollution Prevention and Controls</p> <p>Name: Perkins Dry Cleaners Location: 40 Heath Street, London, Nw3 6te Authority: London Borough of Camden, Pollution Projects Team Permit Reference: PPC/DC9 Dated: 12th January 2007 Process Type: Local Authority Pollution Prevention and Control Description: PG6/46 Dry cleaning Status: Permitted Positional Accuracy: Located by supplier to within 10m</p>	A18NE (NE)	740	1	526374 185724
9	<p>Local Authority Pollution Prevention and Controls</p> <p>Name: Cottontail Cleaners Location: 509 Finchley Road, London, Nw3 7bb Authority: London Borough of Camden, Pollution Projects Team Permit Reference: PPC/DC19 Dated: 5th February 2007 Process Type: Local Authority Pollution Prevention and Control Description: PG6/46 Dry cleaning Status: Permitted Positional Accuracy: Located by supplier to within 10m</p>	A17SE (NW)	745	1	525456 185484
9	<p>Local Authority Pollution Prevention and Controls</p> <p>Name: Cottontail Cleaners Location: 509 Finchley Road, London, Nw3 7bb Authority: London Borough of Camden, Pollution Projects Team Permit Reference: PPC/DC48 Dated: 1st January 2007 Process Type: Local Authority Pollution Prevention and Control Description: PG6/46 Dry cleaning Status: Permitted Positional Accuracy: Manually positioned to the address or location</p>	A17SE (NW)	747	1	525454 185484
9	<p>Local Authority Pollution Prevention and Controls</p> <p>Name: The London Dry Cleaning Company Location: 519a Finchley Road, London, Nw3 7bb Authority: London Borough of Camden, Pollution Projects Team Permit Reference: PPC/DC51 Dated: 1st March 2008 Process Type: Local Authority Pollution Prevention and Control Description: PG6/46 Dry cleaning Status: Permitted Positional Accuracy: Manually positioned to the address or location</p>	A17SE (NW)	781	1	525432 185511
10	<p>Local Authority Pollution Prevention and Controls</p> <p>Name: Pyramid Cleaners Location: 52 Besize Lane, London, Nw3 5ar Authority: London Borough of Camden, Pollution Projects Team Permit Reference: PPC/DC8 Dated: 1st January 2007 Process Type: Local Authority Pollution Prevention and Control Description: PG6/46 Dry cleaning Status: Permitted Positional Accuracy: Located by supplier to within 10m</p>	A14SE (E)	780	1	526872 184985

Map ID	Details	Quadrant Reference (Compass Direction)	Estimated Distance From Site	Contact	NGR
11	Local Authority Pollution Prevention and Controls Name: Sqweaky Clean Professional Dry Cleaners Location: 13 Fairhazel Gardens, London, Nw6 3qe Authority: London Borough of Camden, Pollution Projects Team Permit Reference: PPC/DC37 Dated: 12th January 2007 Process Type: Local Authority Pollution Prevention and Control Description: PG6/46 Dry cleaning Status: Permitted Positional Accuracy: Located by supplier to within 10m	A8SE (S)	905	1	526237 184134
11	Local Authority Pollution Prevention and Controls Name: Connoisseur Dry Cleaners Location: 3-5 Fairhazel Gardens, London, Nw6 3qe Authority: London Borough of Camden, Pollution Projects Team Permit Reference: PPC/DC11 Dated: 12th January 2007 Process Type: Local Authority Pollution Prevention and Control Description: PG6/46 Dry cleaning Status: Permitted Positional Accuracy: Located by supplier to within 10m	A8SE (S)	925	1	526262 184119
12	Local Authority Pollution Prevention and Controls Name: Swiss Cottage Dry Cleaners Location: 121 Finchley Road, London, Nw3 6hy Authority: London Borough of Camden, Pollution Projects Team Permit Reference: PPC/DC10 Dated: 12th January 2007 Process Type: Local Authority Pollution Prevention and Control Description: PG6/46 Dry cleaning Status: Permitted Positional Accuracy: Located by supplier to within 10m	A9SW (SE)	930	1	526626 184270
13	Local Authority Pollution Prevention and Controls Name: Cotton Club Dry Cleaners Location: 57 Mill Lane, London, Nw6 1nb Authority: London Borough of Camden, Pollution Projects Team Permit Reference: PPC/DC19 Dated: 5th February 2007 Process Type: Local Authority Pollution Prevention and Control Description: PG6/46 Dry cleaning Status: Permitted Positional Accuracy: Located by supplier to within 10m	A12NW (W)	948	1	525119 185231
	Nearest Surface Water Feature	A9SE (SE)	984	-	526752 184301
	Water Abstractions Operator: London Borough Of Camden Licence Number: 28/39/39/0219 Permit Version: 1 Location: Swiss Cottage Open Space- Borehole Authority: Environment Agency, Thames Region Abstraction: Municipal Grounds: Spray Irrigation - Direct Abstraction Type: Water may be abstracted from a single point Source: Groundwater Daily Rate (m3): Not Supplied Yearly Rate (m3): Not Supplied Details: Swiss Cottage Open Space, Winchester Road, London. Authorised Start: 01 January Authorised End: 31 December Permit Start Date: 1st April 2008 Permit End Date: Not Supplied Positional Accuracy: Located by supplier to within 10m	A9SE (SE)	1032	2	526800 184280
	Groundwater Vulnerability Soil Classification: Not classified Map Sheet: Sheet 39 West London Scale: 1:100,000	A13SE (N)	0	2	526069 185032
	Drift Deposits None				
	Bedrock Aquifer Designations Aquifer Desination: Unproductive Strata	A13SE (N)	0	3	526069 185032
	Superficial Aquifer Designations No Data Available				

Map ID	Details	Quadrant Reference (Compass Direction)	Estimated Distance From Site	Contact	NGR
14	Source Protection Zones Name: Barrow Hill Source: Environment Agency, Head Office Reference: Th405 Type: Zone II (Outer Protection Zone): Either 25% of the source area or a 400 day travel time whichever is greater.	A9NW (SE)	795	2	526686 184502
	Extreme Flooding from Rivers or Sea without Defences None				
	Flooding from Rivers or Sea without Defences None				
	Areas Benefiting from Flood Defences None				
	Flood Water Storage Areas None				
	Flood Defences None				

Map ID	Details	Quadrant Reference (Compass Direction)	Estimated Distance From Site	Contact	NGR
15	Historical Landfill Sites Licence Holder: Not Supplied Location: London NW6 Name: Canfield Place Operator Location: Not Supplied Boundary Accuracy: As Supplied Provider Reference: EAHLD12043 First Input Date: Not Supplied Last Input Date: Not Supplied Specified Waste: Not Supplied Type: EA Waste Ref: Not Supplied Regis Ref: Not Supplied WRC Ref: Not Supplied BGS Ref: Not Supplied Other Ref: DON009	A13SE (S)	210	2	526072 184813
	Local Authority Landfill Coverage Name: London Borough of Camden - Has no landfill data to supply		0	6	526069 185032
16	Registered Waste Transfer Sites Licence Holder: P B Donoghue Licence Reference: DL140 Site Location: BR Goods Yard at 269 Finchley Road, CAMDEN, London, NW3 Operator Location: As Site Address Authority: Environment Agency - Thames Region, North East Area Site Category: Transfer Max Input Rate: Medium (Equal to or greater than 25,000 and less than 75,000 tonnes per year) Waste Source: No known restriction on source of waste Restrictions: Licence Status: Licence lapsed/cancelled/defunct/not applicable/surrenderedCancelled Dated: 1st February 1992 Preceded By: DL140 Licence: Superseded By: Not Given Licence: Positional Accuracy: Manually positioned to the address or location Boundary Quality: Not Supplied Authorised Waste: Lwra Cat. A = Inert Wastes Lwra Cat. Bi Gen.Non-Putresc Max.Waste Permitted By Licence-Stated Prohibited Waste: Clinical - As In Coll/Disp.Regis Of '88 Liquid/Slurry/Sludge Wastes Poisonous, Noxious, Polluting Wastes Special Wastes Waste N.O.S.	A13SE (SE)	274	2	526200 184780
16	Registered Waste Transfer Sites Licence Holder: P B Donoghue Licence Reference: DL140 Site Location: BR Goods Yard, 269 Finchley Road, CAMDEN, London, NW3 Operator Location: As Site Address Authority: Environment Agency - Thames Region, North East Area Site Category: Transfer Max Input Rate: Medium (Equal to or greater than 25,000 and less than 75,000 tonnes per year) Waste Source: No known restriction on source of waste Restrictions: Licence Status: Record supersededSuperseded Dated: 1st August 1983 Preceded By: Not Given Licence: Superseded By: DL140 Licence: Positional Accuracy: Manually positioned to the address or location Boundary Quality: Not Supplied Authorised Waste: Commercial Waste Construction Ind. Wastes Max.Waste Permitted By Licence(Stated) Prohibited Waste: Clinical Waste -Clause 2 & 4 Hsc 1982 Notifiable Wastes Putrescible Waste Special Wastes	A13SE (SE)	274	2	526200 184780

Map ID	Details	Quadrant Reference (Compass Direction)	Estimated Distance From Site	Contact	NGR
17	<p>Registered Waste Transfer Sites</p> <p>Licence Holder: L.B. of Camden Licence Reference: DL137 Site Location: 152 West End Lane, CAMDEN, London, NW6 Operator Location: Old Town Hall, Haverstock Hill, CAMDEN, London, NW3 4QP Authority: Environment Agency - Thames Region, North East Area Site Category: Transfer Max Input Rate: Very Small (Less than 10,000 tonnes per year) Waste Source: No known restriction on source of waste Restrictions: Licence Status: Licence lapsed/cancelled/defunct/not applicable/surrenderedCancelled Dated: 1st August 1983 Preceded By: Not Given Licence: Superseded By: Not Given Licence: Positional Accuracy: Manually positioned to the road within the address or location Boundary Quality: Not Supplied Authorised Waste: Asbestos Elect.Capacitors Cont'G Pcb Fluid Prohibited Waste: Biodegradable/Putrescible Waste Clinical Wastes Notifiable Wastes Special Wastes</p>	A12SE (SW)	566	2	525530 184790
18	<p>Registered Waste Treatment or Disposal Sites</p> <p>Licence Holder: T H Beardon & Son Ltd Licence Reference: DL359 Site Location: Unit 3 Liddell Road, Maygrove Road, CAMDEN, London, NW6 2EW Operator Location: 9 Cleveland Gardens, WORCESTER PARK, Surrey, DT4 7JJ Authority: Environment Agency - Thames Region, North East Area Site Category: Scrapyard Max Input Rate: Very Small (Less than 10,000 tonnes per year) Waste Source: No known restriction on source of waste Restrictions: Licence Status: Licence lapsed/cancelled/defunct/not applicable/surrenderedCancelled Dated: 1st November 1991 Preceded By: Not Given Licence: Superseded By: Not Given Licence: Positional Accuracy: Manually positioned to the address or location Boundary Quality: Not Supplied Authorised Waste: Alum/Brass/Copper/Tin/Zinc/Lead+Alloys Electric Cable & Tyres Intact Lead/Acid Batteries Light Non-Ferrous Metals Lwra Cat Bii Gen. Scrap Metal Namely Max.Waste Permitted By Licence-Stated Stainless Steel Unsorted Metal Scrap Prohibited Waste: Clinical - As In Coll/Disp.Reg. Of '88 Liquid/Sludge Wastes Poisonous, Noxious, Polluting Wastes Special Wastes N.O.S. Tyres Waste Containing Cfc</p>	A12SW (W)	860	2	525210 184820

Map ID	Details	Quadrant Reference (Compass Direction)	Estimated Distance From Site	Contact	NGR
	BGS 1:625,000 Solid Geology Description: London Clay	A13SE (N)	0	3	526069 185032
	BGS Estimated Soil Chemistry Source: British Geological Survey, National Geoscience Information Service Soil Sample Type: London Arsenic: no data Concentration: Cadmium: no data Concentration: Chromium: no data Concentration: Lead Concentration: no data Nickel: no data Concentration:	A13SE (N)	0	4	526069 185032
	BGS Estimated Soil Chemistry Source: British Geological Survey, National Geoscience Information Service Soil Sample Type: London Arsenic: no data Concentration: Cadmium: no data Concentration: Chromium: no data Concentration: Lead Concentration: no data Nickel: no data Concentration:	A13SE (S)	23	4	526069 185000
	BGS Estimated Soil Chemistry Source: British Geological Survey, National Geoscience Information Service Soil Sample Type: London Arsenic: no data Concentration: Cadmium: no data Concentration: Chromium: no data Concentration: Lead Concentration: no data Nickel: no data Concentration:	A13SW (W)	44	4	526000 185032
	BGS Estimated Soil Chemistry Source: British Geological Survey, National Geoscience Information Service Soil Sample Type: London Arsenic: no data Concentration: Cadmium: no data Concentration: Chromium: no data Concentration: Lead Concentration: no data Nickel: no data Concentration:	A13SW (SW)	52	4	526000 185000
	BGS Estimated Soil Chemistry Source: British Geological Survey, National Geoscience Information Service Soil Sample Type: London Arsenic: no data Concentration: Cadmium: no data Concentration: Chromium: no data Concentration: Lead Concentration: no data Nickel: no data Concentration:	A13NE (N)	234	4	526090 185278
	BGS Estimated Soil Chemistry Source: British Geological Survey, National Geoscience Information Service Soil Sample Type: London Arsenic: no data Concentration: Cadmium: no data Concentration: Chromium: no data Concentration: Lead Concentration: no data Nickel: no data Concentration:	A13NW (N)	294	4	526000 185329

Map ID	Details	Quadrant Reference (Compass Direction)	Estimated Distance From Site	Contact	NGR
	BGS Estimated Soil Chemistry Source: British Geological Survey, National Geoscience Information Service Soil Sample Type: London Arsenic: no data Concentration: Cadmium: no data Concentration: Chromium: no data Concentration: Lead Concentration: no data Nickel: no data Concentration:	A19SW (NE)	535	4	526432 185449
	BGS Estimated Soil Chemistry Source: British Geological Survey, National Geoscience Information Service Soil Sample Type: London Arsenic: no data Concentration: Cadmium: no data Concentration: Chromium: no data Concentration: Lead Concentration: no data Nickel: no data Concentration:	A18SW (N)	658	4	525938 185688
	BGS Estimated Soil Chemistry Source: British Geological Survey, National Geoscience Information Service Soil Sample Type: London Arsenic: no data Concentration: Cadmium: no data Concentration: Chromium: no data Concentration: Lead Concentration: no data Nickel: no data Concentration:	A14SE (E)	906	4	527000 185032
	BGS Estimated Soil Chemistry Source: British Geological Survey, National Geoscience Information Service Soil Sample Type: London Arsenic: no data Concentration: Cadmium: no data Concentration: Chromium: no data Concentration: Lead Concentration: no data Nickel: no data Concentration:	A14SE (E)	907	4	527000 185000
	BGS Estimated Soil Chemistry Source: British Geological Survey, National Geoscience Information Service Soil Sample Type: London Arsenic: no data Concentration: Cadmium: no data Concentration: Chromium: no data Concentration: Lead Concentration: no data Nickel: no data Concentration:	A19SE (NE)	924	4	526876 185525
	BGS Estimated Soil Chemistry Source: British Geological Survey, National Geoscience Information Service Soil Sample Type: London Arsenic: no data Concentration: Cadmium: no data Concentration: Chromium: no data Concentration: Lead Concentration: no data Nickel: no data Concentration:	A18NE (N)	955	4	526069 186000

Map ID	Details	Quadrant Reference (Compass Direction)	Estimated Distance From Site	Contact	NGR
	BGS Estimated Soil Chemistry Source: British Geological Survey, National Geoscience Information Service Soil Sample Type: London Arsenic no data Concentration: Cadmium no data Concentration: Chromium no data Concentration: Lead Concentration: no data Nickel no data Concentration:	A18NW (N)	958	4	526000 186000
	BGS Estimated Soil Chemistry Source: British Geological Survey, National Geoscience Information Service Soil Sample Type: London Arsenic no data Concentration: Cadmium no data Concentration: Chromium no data Concentration: Lead Concentration: no data Nickel no data Concentration:	A18NW (N)	966	4	525935 186000
	BGS Measured Urban Soil Chemistry Source: British Geological Survey, National Geoscience Information Service Grid: 525772, 185213 Soil Sample Type: Topsoil Sample Area: London Arsenic Measured 18.00 mg/kg Concentration: Cadmium Measured 0.90 mg/kg Concentration: Chromium Measured 73.00 mg/kg Concentration: Lead Measured 471.00 mg/kg Concentration: Nickel Measured 26.00 mg/kg Concentration:	A13NW (NW)	330	3	525772 185213
	BGS Measured Urban Soil Chemistry Source: British Geological Survey, National Geoscience Information Service Grid: 526278, 185352 Soil Sample Type: Topsoil Sample Area: London Arsenic Measured 25.00 mg/kg Concentration: Cadmium Measured 0.30 mg/kg Concentration: Chromium Measured 122.00 mg/kg Concentration: Lead Measured 274.00 mg/kg Concentration: Nickel Measured 20.00 mg/kg Concentration:	A13NE (NE)	365	3	526278 185352
	BGS Measured Urban Soil Chemistry Source: British Geological Survey, National Geoscience Information Service Grid: 526344, 184653 Soil Sample Type: Topsoil Sample Area: London Arsenic Measured 47.00 mg/kg Concentration: Cadmium Measured 2.00 mg/kg Concentration: Chromium Measured 111.00 mg/kg Concentration: Lead Measured 1463.00 mg/kg Concentration: Nickel Measured 71.00 mg/kg Concentration:	A8NE (SE)	454	3	526344 184653

Map ID	Details	Quadrant Reference (Compass Direction)	Estimated Distance From Site	Contact	NGR
	BGS Measured Urban Soil Chemistry Source: British Geological Survey, National Geoscience Information Service Grid: 525691, 184699 Soil Sample Type: Topsoil Sample Area: London Arsenic Measured 22.00 mg/kg Concentration: Cadmium Measured 2.20 mg/kg Concentration: Chromium Measured 88.00 mg/kg Concentration: Lead Measured 1681.00 mg/kg Concentration: Nickel Measured 47.00 mg/kg Concentration:	A12SE (SW)	482	3	525691 184699
	BGS Measured Urban Soil Chemistry Source: British Geological Survey, National Geoscience Information Service Grid: 526223, 185630 Soil Sample Type: Topsoil Sample Area: London Arsenic Measured 20.00 mg/kg Concentration: Cadmium Measured 0.30 mg/kg Concentration: Chromium Measured 127.00 mg/kg Concentration: Lead Measured 515.00 mg/kg Concentration: Nickel Measured 23.00 mg/kg Concentration:	A18SE (N)	603	3	526223 185630
	BGS Measured Urban Soil Chemistry Source: British Geological Survey, National Geoscience Information Service Grid: 526763, 185153 Soil Sample Type: Topsoil Sample Area: London Arsenic Measured 18.00 mg/kg Concentration: Cadmium Measured 0.30 mg/kg Concentration: Chromium Measured 55.00 mg/kg Concentration: Lead Measured 618.00 mg/kg Concentration: Nickel Measured 22.00 mg/kg Concentration:	A14NE (E)	680	3	526763 185153
	BGS Measured Urban Soil Chemistry Source: British Geological Survey, National Geoscience Information Service Grid: 526703, 184701 Soil Sample Type: Topsoil Sample Area: London Arsenic Measured 33.00 mg/kg Concentration: Cadmium Measured 0.70 mg/kg Concentration: Chromium Measured 79.00 mg/kg Concentration: Lead Measured 770.00 mg/kg Concentration: Nickel Measured 44.00 mg/kg Concentration:	A14SW (SE)	693	3	526703 184701
	BGS Measured Urban Soil Chemistry Source: British Geological Survey, National Geoscience Information Service Grid: 525401, 184770 Soil Sample Type: Topsoil Sample Area: London Arsenic Measured 23.00 mg/kg Concentration: Cadmium Measured 0.90 mg/kg Concentration: Chromium Measured 96.00 mg/kg Concentration: Lead Measured 517.00 mg/kg Concentration: Nickel Measured 35.00 mg/kg Concentration:	A12SE (W)	693	3	525401 184770

Map ID	Details	Quadrant Reference (Compass Direction)	Estimated Distance From Site	Contact	NGR
	BGS Measured Urban Soil Chemistry Source: British Geological Survey, National Geoscience Information Service Grid: 526268, 184340 Soil Sample Type: Topsoil Sample Area: London Arsenic Measured 30.00 mg/kg Concentration: Cadmium Measured 0.80 mg/kg Concentration: Chromium Measured 95.00 mg/kg Concentration: Lead Measured 689.00 mg/kg Concentration: Nickel Measured 45.00 mg/kg Concentration:	A8SE (S)	712	3	526268 184340
	BGS Measured Urban Soil Chemistry Source: British Geological Survey, National Geoscience Information Service Grid: 525761, 184369 Soil Sample Type: Topsoil Sample Area: London Arsenic Measured 19.00 mg/kg Concentration: Cadmium Measured 0.30 mg/kg Concentration: Chromium Measured 88.00 mg/kg Concentration: Lead Measured 1781.00 mg/kg Concentration: Nickel Measured 30.00 mg/kg Concentration:	A8NW (SW)	716	3	525761 184369
	BGS Measured Urban Soil Chemistry Source: British Geological Survey, National Geoscience Information Service Grid: 525676, 185669 Soil Sample Type: Topsoil Sample Area: London Arsenic Measured 14.00 mg/kg Concentration: Cadmium Measured 0.30 mg/kg Concentration: Chromium Measured 116.00 mg/kg Concentration: Lead Measured 247.00 mg/kg Concentration: Nickel Measured 23.00 mg/kg Concentration:	A17SE (NW)	741	3	525676 185669
	BGS Measured Urban Soil Chemistry Source: British Geological Survey, National Geoscience Information Service Grid: 525300, 185159 Soil Sample Type: Topsoil Sample Area: London Arsenic Measured 15.00 mg/kg Concentration: Cadmium Measured 0.70 mg/kg Concentration: Chromium Measured 67.00 mg/kg Concentration: Lead Measured 216.00 mg/kg Concentration: Nickel Measured 27.00 mg/kg Concentration:	A12NW (W)	756	3	525300 185159
	BGS Measured Urban Soil Chemistry Source: British Geological Survey, National Geoscience Information Service Grid: 526732, 185657 Soil Sample Type: Topsoil Sample Area: London Arsenic Measured 40.00 mg/kg Concentration: Cadmium Measured 0.30 mg/kg Concentration: Chromium Measured 97.00 mg/kg Concentration: Lead Measured 660.00 mg/kg Concentration: Nickel Measured 34.00 mg/kg Concentration:	A19SW (NE)	892	3	526732 185657

Map ID	Details	Quadrant Reference (Compass Direction)	Estimated Distance From Site	Contact	NGR
	BGS Measured Urban Soil Chemistry Source: British Geological Survey, National Geoscience Information Service Grid: 525369, 185647 Soil Sample Type: Topsoil Sample Area: London Arsenic Measured Concentration: 22.00 mg/kg Cadmium Measured Concentration: 0.60 mg/kg Chromium Measured Concentration: 96.00 mg/kg Lead Measured Concentration: 569.00 mg/kg Nickel Measured Concentration: 32.00 mg/kg	A17SW (NW)	917	3	525369 185647
	BGS Urban Soil Chemistry Averages Source: British Geological Survey, National Geoscience Information Service Sample Area: London Count Id: 7189 Arsenic Minimum Concentration: 1.00 mg/kg Arsenic Average Concentration: 17.00 mg/kg Arsenic Maximum Concentration: 161.00 mg/kg Cadmium Minimum Concentration: 0.30 mg/kg Cadmium Average Concentration: 0.90 mg/kg Cadmium Maximum Concentration: 165.20 mg/kg Chromium Minimum Concentration: 13.00 mg/kg Chromium Average Concentration: 79.00 mg/kg Chromium Maximum Concentration: 2094.00 mg/kg Lead Minimum Concentration: 11.00 mg/kg Lead Average Concentration: 280.00 mg/kg Lead Maximum Concentration: 10000.00 mg/kg Nickel Minimum Concentration: 2.00 mg/kg Nickel Average Concentration: 28.00 mg/kg Nickel Maximum Concentration: 506.00 mg/kg	A13SE (N)	0	3	526069 185032
	Coal Mining Affected Areas In an area that might not be affected by coal mining				
	Non Coal Mining Areas of Great Britain No Hazard				
	Potential for Collapsible Ground Stability Hazards Hazard Potential: Very Low Source: British Geological Survey, National Geoscience Information Service	A13SE (N)	0	3	526069 185032
	Potential for Collapsible Ground Stability Hazards Hazard Potential: Very Low Source: British Geological Survey, National Geoscience Information Service	A13SE (S)	24	3	526069 185000
	Potential for Compressible Ground Stability Hazards Hazard Potential: No Hazard Source: British Geological Survey, National Geoscience Information Service	A13SE (N)	0	3	526069 185032
	Potential for Compressible Ground Stability Hazards Hazard Potential: No Hazard Source: British Geological Survey, National Geoscience Information Service	A13SE (S)	24	3	526069 185000
	Potential for Ground Dissolution Stability Hazards No Hazard				
	Potential for Landslide Ground Stability Hazards Hazard Potential: Very Low Source: British Geological Survey, National Geoscience Information Service	A13SE (N)	0	3	526069 185032
	Potential for Landslide Ground Stability Hazards Hazard Potential: Very Low Source: British Geological Survey, National Geoscience Information Service	A13SE (S)	24	3	526069 185000

Map ID	Details	Quadrant Reference (Compass Direction)	Estimated Distance From Site	Contact	NGR
	Potential for Landslide Ground Stability Hazards Hazard Potential: Low Source: British Geological Survey, National Geoscience Information Service	A13NW (NW)	58	3	526035 185088
	Potential for Landslide Ground Stability Hazards Hazard Potential: Low Source: British Geological Survey, National Geoscience Information Service	A13SE (S)	91	3	526096 184937
	Potential for Running Sand Ground Stability Hazards Hazard Potential: No Hazard Source: British Geological Survey, National Geoscience Information Service	A13SE (N)	0	3	526069 185032
	Potential for Running Sand Ground Stability Hazards Hazard Potential: No Hazard Source: British Geological Survey, National Geoscience Information Service	A13SE (S)	24	3	526069 185000
	Potential for Running Sand Ground Stability Hazards Hazard Potential: Very Low Source: British Geological Survey, National Geoscience Information Service	A13NE (N)	233	3	526090 185278
	Potential for Shrinking or Swelling Clay Ground Stability Hazards Hazard Potential: Moderate Source: British Geological Survey, National Geoscience Information Service	A13SE (N)	0	3	526069 185032
	Potential for Shrinking or Swelling Clay Ground Stability Hazards Hazard Potential: Moderate Source: British Geological Survey, National Geoscience Information Service	A13SE (S)	24	3	526069 185000
	Radon Potential - Radon Protection Measures Protection Measure: No radon protective measures are necessary in the construction of new dwellings or extensions Source: British Geological Survey, National Geoscience Information Service	A13SE (N)	0	3	526069 185032
	Radon Potential - Radon Affected Areas Affected Area: The property is in a lower probability radon area, as less than 1% of homes are above the action level Source: British Geological Survey, National Geoscience Information Service	A13SE (N)	0	3	526069 185032

Map ID	Details	Quadrant Reference (Compass Direction)	Estimated Distance From Site	Contact	NGR
19	Contemporary Trade Directory Entries Name: Cleanline Location: First Floor, 307, Finchley Road, London, NW3 6EH Classification: Commercial Cleaning Services Status: Inactive Positional Accuracy: Automatically positioned to the address	A13SE (SE)	29	-	526109 185007
19	Contemporary Trade Directory Entries Name: London Crystal Ltd Location: 307c, Finchley Road, London, NW3 6EH Classification: Commercial Cleaning Services Status: Inactive Positional Accuracy: Automatically positioned to the address	A13SE (SE)	29	-	526109 185007
19	Contemporary Trade Directory Entries Name: Cleanline Location: 307C, Finchley Road, London, NW3 6EH Classification: Commercial Cleaning Services Status: Inactive Positional Accuracy: Manually positioned to the address or location	A13SE (SE)	29	-	526109 185007
19	Contemporary Trade Directory Entries Name: Clean Line Location: 307c, Finchley Road, London, NW3 6EH Classification: Commercial Cleaning Services Status: Inactive Positional Accuracy: Manually positioned to the address or location	A13SE (SE)	29	-	526109 185007
20	Contemporary Trade Directory Entries Name: Clean Line Location: 307c Finchley Rd, London, NW3 6EH Classification: Commercial Cleaning Services Status: Inactive Positional Accuracy: Manually positioned to the road within the address or location	A13SE (E)	33	-	526124 185020
20	Contemporary Trade Directory Entries Name: Diamond Location: 190, Finchley Road, London, NW3 6BX Classification: Laundries & Launderettes Status: Active Positional Accuracy: Automatically positioned to the address	A13NE (E)	49	-	526143 185037
20	Contemporary Trade Directory Entries Name: T & T Cleaning Services Location: 190, Finchley Road, London, NW3 6BX Classification: Cleaning Services - Domestic Status: Active Positional Accuracy: Manually positioned to the address or location	A13NE (E)	49	-	526143 185037
20	Contemporary Trade Directory Entries Name: Automotive Couture Ltd Location: 186, Finchley Road, London, NW3 6BX Classification: Car Dealers Status: Inactive Positional Accuracy: Automatically positioned to the address	A13SE (E)	57	-	526151 185030
20	Contemporary Trade Directory Entries Name: Timberwise (Uk) Ltd Location: 176, Finchley Road, London, NW3 6BT Classification: Damp & Dry Rot Control Status: Active Positional Accuracy: Manually positioned within the geographical locality	A13SE (E)	78	-	526169 185011
20	Contemporary Trade Directory Entries Name: Accel Pest Control Location: 176, Finchley Road, London, NW3 6BT Classification: Pest & Vermin Control Status: Inactive Positional Accuracy: Automatically positioned to the address	A13SE (E)	78	-	526169 185011
20	Contemporary Trade Directory Entries Name: A Professional Domestic Service Location: 176, Finchley Road, London, NW3 6BT Classification: Cleaning Services - Domestic Status: Inactive Positional Accuracy: Automatically positioned to the address	A13SE (E)	78	-	526169 185011
20	Contemporary Trade Directory Entries Name: 1st Damp Line Ltd Location: 176, Finchley Road, London, NW3 6BT Classification: Damp & Dry Rot Control Status: Active Positional Accuracy: Manually positioned to the address or location	A13SE (E)	78	-	526169 185011

Map ID	Details	Quadrant Reference (Compass Direction)	Estimated Distance From Site	Contact	NGR
21	Contemporary Trade Directory Entries Name: Auto Air & Hi-Fi Services Location: 331-335, Finchley Road, London, NW3 6EP Classification: Air Conditioning Equipment & Systems Status: Inactive Positional Accuracy: Automatically positioned to the address	A13NW (NW)	43	-	526043 185075
21	Contemporary Trade Directory Entries Name: Autohaus Location: 331-335, Finchley Road, London, NW3 6EP Classification: Car Dealers Status: Inactive Positional Accuracy: Automatically positioned to the address	A13NW (NW)	43	-	526043 185075
21	Contemporary Trade Directory Entries Name: Supershine Ltd Location: 329, Finchley Road, London, NW3 6EP Classification: Cleaning Services - Commercial Status: Inactive Positional Accuracy: Automatically positioned to the address	A13NW (NW)	43	-	526038 185072
22	Contemporary Trade Directory Entries Name: R S Auto Location: 9, Rosemont Road, London, NW3 6NG Classification: Garage Services Status: Inactive Positional Accuracy: Automatically positioned to the address	A13SE (S)	79	-	526093 184948
22	Contemporary Trade Directory Entries Name: Porchetech Ltd Location: 9, Rosemont Road, London, NW3 6NG Classification: Garage Services Status: Active Positional Accuracy: Automatically positioned to the address	A13SE (S)	79	-	526093 184948
22	Contemporary Trade Directory Entries Name: Ron'S Garage Location: 6, Rosemont Road, London, NW3 6NE Classification: Garage Services Status: Inactive Positional Accuracy: Automatically positioned to the address	A13SE (SE)	102	-	526122 184934
22	Contemporary Trade Directory Entries Name: Carmel Motors Location: 16, Rosemont Road, London, NW3 6NE Classification: Garage Services Status: Active Positional Accuracy: Automatically positioned to the address	A13SE (S)	110	-	526088 184915
22	Contemporary Trade Directory Entries Name: Graffiti Art Ltd Location: 16, Rosemont Road, London, NW3 6NE Classification: Packaging & Wrapping Equipment & Supplies Status: Inactive Positional Accuracy: Automatically positioned to the address	A13SE (S)	110	-	526088 184915
22	Contemporary Trade Directory Entries Name: Vats It Ltd Location: 18-20, Rosemont Road, London, NW3 6NE Classification: Tanks, Vats & Cisterns Status: Inactive Positional Accuracy: Automatically positioned to the address	A13SE (S)	111	-	526079 184912
23	Contemporary Trade Directory Entries Name: Pot Co The Location: 56-58, Lymington Road, London, NW6 1JB Classification: Pottery Manufacturers & Suppliers Status: Inactive Positional Accuracy: Automatically positioned to the address	A13NW (NW)	82	-	525986 185084
23	Contemporary Trade Directory Entries Name: Mercedes Benz Location: 341, Finchley Road, London, NW3 6ET Classification: Car Dealers Status: Inactive Positional Accuracy: Automatically positioned to the address	A13NW (NW)	117	-	525978 185122
23	Contemporary Trade Directory Entries Name: K C Gray Ltd Location: 341-347, Finchley Road, London, NW3 6ET Classification: Engineers - General Status: Inactive Positional Accuracy: Automatically positioned to the address	A13NW (NW)	117	-	525978 185122

Map ID	Details	Quadrant Reference (Compass Direction)	Estimated Distance From Site	Contact	NGR
23	Contemporary Trade Directory Entries Name: Alan Day Location: Finchley Rd, London, NW3 6LT Classification: Commercial Vehicle Dealers Status: Inactive Positional Accuracy: Manually positioned to the address or location	A13NW (NW)	117	-	525978 185122
24	Contemporary Trade Directory Entries Name: Natmet Ltd Location: A, 35, Lithos Road, London, NW3 6DX Classification: Metal Industries - Primary Status: Inactive Positional Accuracy: Automatically positioned to the address	A13SW (SW)	92	-	526027 184936
25	Contemporary Trade Directory Entries Name: Multiload Technology Ltd Location: 2, Rosemont Road, London, NW3 6NE Classification: Lighting Manufacturers Status: Active Positional Accuracy: Automatically positioned to the address	A13SE (SE)	102	-	526145 184945
25	Contemporary Trade Directory Entries Name: Printing Works The Location: 287, Finchley Road, London, NW3 6ND Classification: Printers Status: Inactive Positional Accuracy: Manually positioned to the address or location	A13SE (SE)	111	-	526157 184941
25	Contemporary Trade Directory Entries Name: Ariana Hand Laundry Location: 281a, Finchley Road, London, NW3 6ND Classification: Laundries & Launderettes Status: Active Positional Accuracy: Automatically positioned to the address	A13SE (SE)	130	-	526164 184922
25	Contemporary Trade Directory Entries Name: American Wheels Location: 16, Froggnal Parade, London, NW3 5HH Classification: Car Customisation & Conversion Specialists Status: Inactive Positional Accuracy: Automatically positioned to the address	A13SE (SE)	147	-	526207 184939
25	Contemporary Trade Directory Entries Name: Clothes Clinic Location: 279a, Finchley Road, London, NW3 6LT Classification: Dry Cleaners Status: Active Positional Accuracy: Automatically positioned to the address	A13SE (SE)	154	-	526174 184901
25	Contemporary Trade Directory Entries Name: Clothes Clinic Location: 279a, Finchley Road, LONDON, NW3 6LT Classification: Dry Cleaners Status: Inactive Positional Accuracy: Automatically positioned to the address	A13SE (SE)	154	-	526174 184901
26	Contemporary Trade Directory Entries Name: S E Ltd Location: 8, Froggnal, London, NW3 6AJ Classification: Textile Manufacturing Status: Inactive Positional Accuracy: Automatically positioned to the address	A13SE (E)	165	-	526253 184987
27	Contemporary Trade Directory Entries Name: Hairaway Location: 128, Finchley Road, London, NW3 5HT Classification: Electrolysis Status: Inactive Positional Accuracy: Automatically positioned to the address	A13SE (SE)	348	-	526308 184759
27	Contemporary Trade Directory Entries Name: Wilkinson Freed (Veneers) Ltd Location: 124, Finchley Road, London, NW3 5HT Classification: Veneer Manufacturers Status: Inactive Positional Accuracy: Manually positioned to the address or location	A13SE (SE)	370	-	526319 184738
27	Contemporary Trade Directory Entries Name: Gerald Wise & Co Ltd Location: 225a, Finchley Road, London, NW3 6LP Classification: Metal Industries - Primary Status: Inactive Positional Accuracy: Automatically positioned to the address	A13SE (SE)	372	-	526286 184714

Map ID	Details	Quadrant Reference (Compass Direction)	Estimated Distance From Site	Contact	NGR
27	Contemporary Trade Directory Entries Name: Quicksilver Refiners Ltd Location: 225a, Finchley Road, London, NW3 6LP Classification: Metal Industries - Primary Status: Inactive Positional Accuracy: Automatically positioned to the address	A13SE (SE)	372	-	526286 184714
27	Contemporary Trade Directory Entries Name: Colorama Location: Flat 1, 223, Finchley Road, London, NW3 6LP Classification: Photographic Processors Status: Inactive Positional Accuracy: Manually positioned to the address or location	A13SE (SE)	385	-	526293 184703
28	Contemporary Trade Directory Entries Name: Ampersand Location: 37c, Maresfield Gardens, London, NW3 5SG Classification: Lampshade Manufacturers & Distributors Status: Inactive Positional Accuracy: Automatically positioned to the address	A14SW (E)	358	-	526425 184896
29	Contemporary Trade Directory Entries Name: Oil & Gas Services Group Ltd Location: 4-6, Canfield Place, London, NW6 3BT Classification: Oil & Gas Exploration Supplies & Services Status: Inactive Positional Accuracy: Automatically positioned to the address	A8NE (SE)	371	-	526222 184685
29	Contemporary Trade Directory Entries Name: Capacity Uk Ltd Location: 1-3, Canfield Place, London, NW6 3BT Classification: Clothing & Fabrics - Manufacturers Status: Active Positional Accuracy: Automatically positioned to the address	A8NE (SE)	376	-	526251 184691
29	Contemporary Trade Directory Entries Name: L T C Distribution Location: 1-3, Canfield Place, London, NW6 3BT Classification: Distribution Services Status: Active Positional Accuracy: Manually positioned to the address or location	A8NE (SE)	376	-	526251 184691
29	Contemporary Trade Directory Entries Name: Esquire Location: 6, Canfield Gardens, London, NW6 3BS Classification: Dry Cleaners Status: Active Positional Accuracy: Automatically positioned to the address	A8NE (SE)	405	-	526255 184661
30	Contemporary Trade Directory Entries Name: Alan Day Location: 277, Finchley Road, London, NW3 6LT Classification: Commercial Vehicle Dealers Status: Active Positional Accuracy: Automatically positioned to the address	A13SW (SW)	408	-	525774 184721
30	Contemporary Trade Directory Entries Name: Alan Day Location: 277, Finchley Road, London, NW3 6LT Classification: Car Dealers Status: Inactive Positional Accuracy: Automatically positioned to the address	A13SW (SW)	408	-	525774 184721
31	Contemporary Trade Directory Entries Name: Maximus Property Services Ltd Location: 459, Finchley Road, LONDON, NW3 6HN Classification: Cleaning Services - Domestic Status: Inactive Positional Accuracy: Automatically positioned to the address	A12NE (NW)	457	-	525683 185306
31	Contemporary Trade Directory Entries Name: Curtains & Blinds Location: 459, Finchley Road, London, NW3 6HN Classification: Blinds, Awnings & Canopies Status: Active Positional Accuracy: Automatically positioned to the address	A12NE (NW)	457	-	525683 185306
32	Contemporary Trade Directory Entries Name: Mfk Ltd Location: 461, Finchley Road, London, NW3 6HN Classification: Electronic Equipment - Manufacturers & Assemblers Status: Active Positional Accuracy: Automatically positioned to the address	A12NE (NW)	464	-	525678 185310

Map ID	Details	Quadrant Reference (Compass Direction)	Estimated Distance From Site	Contact	NGR
32	Contemporary Trade Directory Entries Name: Global Medical Trading Ltd Location: A, 338, West End Lane, London, NW6 1LN Classification: Chemicals - Distributors & Wholesalers Status: Inactive Positional Accuracy: Automatically positioned to the address	A12NE (NW)	479	-	525661 185312
32	Contemporary Trade Directory Entries Name: Look New Location: 334, West End Lane, London, NW6 1LN Classification: Dry Cleaners Status: Active Positional Accuracy: Automatically positioned to the address	A12NE (NW)	482	-	525653 185309
32	Contemporary Trade Directory Entries Name: Carmel Garage Location: 322, West End Lane, London, NW6 1LN Classification: Garage Services Status: Active Positional Accuracy: Automatically positioned to the address	A12NE (NW)	496	-	525630 185299
33	Contemporary Trade Directory Entries Name: Mercedes Benz Location: Blackburn Road, London, NW6 1RZ Classification: Car Dealers Status: Inactive Positional Accuracy: Automatically positioned to the address	A12SE (SW)	477	-	525655 184753
34	Contemporary Trade Directory Entries Name: Cross Weir Ltd Location: Barkat House, 116-118, Finchley Road, London, NW3 5HT Classification: Valve Manufacturers & Suppliers Status: Inactive Positional Accuracy: Automatically positioned to the address	A8NE (SE)	478	-	526376 184647
34	Contemporary Trade Directory Entries Name: Synpart Location: Charles House, 108-110, Finchley Road, London, NW3 5JJ Classification: Manufacturers Status: Active Positional Accuracy: Manually positioned within the geographical locality	A8NE (SE)	513	-	526395 184617
35	Contemporary Trade Directory Entries Name: Travis Perkins Trading Co Ltd Location: 156, West End Lane, London, NW6 1UF Classification: Builders' Merchants Status: Active Positional Accuracy: Automatically positioned to the address	A12SE (W)	509	-	525561 184867
36	Contemporary Trade Directory Entries Name: Masland Carpets Location: 1, Lymington Road, London, NW6 1HX Classification: Carpets & Rugs - Manufacturers Status: Inactive Positional Accuracy: Automatically positioned to the address	A12SE (W)	512	-	525538 184950
36	Contemporary Trade Directory Entries Name: Masland Carpets Location: Flat 1, Canterbury Mansions, Lymington Road, London, NW6 1SE Classification: Carpets & Rugs - Manufacturers Status: Inactive Positional Accuracy: Manually positioned to the address or location	A12SE (W)	518	-	525539 184913
36	Contemporary Trade Directory Entries Name: A A A Cleaning Ltd Location: 196, West End Lane, London, NW6 1SG Classification: Laundries & Launderettes Status: Active Positional Accuracy: Automatically positioned to the address	A12SE (W)	532	-	525515 184984
36	Contemporary Trade Directory Entries Name: Capital Appliances Location: 198, West End Lane, London, NW6 1SG Classification: Electrical Goods Sales, Manufacturers & Wholesalers Status: Inactive Positional Accuracy: Automatically positioned to the address	A12SE (W)	532	-	525513 184992
37	Contemporary Trade Directory Entries Name: Nineteen (Uk) Ltd Location: 369, West End Lane, London, NW6 1LP Classification: Telecommunications Equipment & Systems Status: Inactive Positional Accuracy: Automatically positioned to the address	A12NE (NW)	515	-	525627 185329

Map ID	Details	Quadrant Reference (Compass Direction)	Estimated Distance From Site	Contact	NGR
37	Contemporary Trade Directory Entries Name: Five Star Location: 469, Finchley Road, London, NW3 6HS Classification: Dry Cleaners Status: Active Positional Accuracy: Automatically positioned to the address	A12NE (NW)	516	-	525635 185340
37	Contemporary Trade Directory Entries Name: Jav'S 5 Star Dry Cleaners Location: 469, Finchley Road, London, NW3 6HS Classification: Dry Cleaners Status: Inactive Positional Accuracy: Automatically positioned to the address	A12NE (NW)	516	-	525635 185340
37	Contemporary Trade Directory Entries Name: Classic Cleaners Location: 475, Finchley Road, London, NW3 6HS Classification: Dry Cleaners Status: Inactive Positional Accuracy: Automatically positioned to the address	A12NE (NW)	533	-	525623 185351
38	Contemporary Trade Directory Entries Name: Colour Division Ltd Location: 168, West End Lane, London, NW6 1SD Classification: Printers Status: Inactive Positional Accuracy: Automatically positioned to the address	A12SE (W)	525	-	525537 184894
38	Contemporary Trade Directory Entries Name: Colour Division Location: 168, West End Lane, London, NW6 1SD Classification: Copying & Duplicating Services Status: Inactive Positional Accuracy: Automatically positioned to the address	A12SE (W)	525	-	525537 184894
38	Contemporary Trade Directory Entries Name: Colour Division Location: 168, West End Lane, London, NW6 1SD Classification: Printers Status: Active Positional Accuracy: Automatically positioned to the address	A12SE (W)	525	-	525537 184894
38	Contemporary Trade Directory Entries Name: Colour Division Ltd Location: 168, West End Lane, London, NW6 1SD Classification: Copying & Duplicating Services Status: Inactive Positional Accuracy: Automatically positioned to the address	A12SE (W)	525	-	525537 184894
38	Contemporary Trade Directory Entries Name: Madam George Dry Cleaners Location: 227, West End Lane, London, NW6 1XJ Classification: Dry Cleaners Status: Active Positional Accuracy: Automatically positioned to the address	A12SE (W)	560	-	525503 184883
38	Contemporary Trade Directory Entries Name: Central Pharmacy Location: 225, West End Lane, London, NW6 1XJ Classification: Chemists' & Pharmacists' Suppliers & Wholesalers Status: Active Positional Accuracy: Automatically positioned to the address	A12SE (W)	562	-	525503 184878
38	Contemporary Trade Directory Entries Name: Carmel Olefins Location: 215, West End Lane, London, NW6 1XJ Classification: Plastics - Raw Materials Status: Inactive Positional Accuracy: Automatically positioned to the address	A12SE (W)	588	-	525481 184858
39	Contemporary Trade Directory Entries Name: Snappy Snaps Location: 189, Finchley Road, London, NW3 6LB Classification: Photographic Processors Status: Inactive Positional Accuracy: Automatically positioned to the address	A8NE (SE)	526	-	526365 184581
39	Contemporary Trade Directory Entries Name: Robert Dyas Ltd Location: 183, Finchley Road, London, NW3 6LB Classification: Hardware Status: Active Positional Accuracy: Automatically positioned to the address	A8NE (SE)	539	-	526368 184568

Map ID	Details	Quadrant Reference (Compass Direction)	Estimated Distance From Site	Contact	NGR
39	Contemporary Trade Directory Entries Name: H Khan Location: 17, Goldhurst Terrace, London, NW6 3HX Classification: Dry Cleaners Status: Inactive Positional Accuracy: Automatically positioned to the address	A8NE (SE)	542	-	526333 184546
39	Contemporary Trade Directory Entries Name: Silk Dry Cleaner Location: 17, Goldhurst Terrace, London, NW6 3HX Classification: Dry Cleaners Status: Inactive Positional Accuracy: Automatically positioned to the address	A8NE (SE)	542	-	526333 184546
39	Contemporary Trade Directory Entries Name: Silk Dry Cleaning Location: 17, Goldhurst Terrace, London, NW6 3HX Classification: Dry Cleaners Status: Inactive Positional Accuracy: Automatically positioned to the address	A8NE (SE)	542	-	526333 184546
40	Contemporary Trade Directory Entries Name: Shamrock Location: 210, West End Lane, London, NW6 1UU Classification: Dry Cleaners Status: Active Positional Accuracy: Automatically positioned to the address	A12NE (W)	527	-	525518 185048
41	Contemporary Trade Directory Entries Name: Fresh Milk Supply Location: 14, Blackburn Road, London, NW6 1RZ Classification: Dairies Status: Inactive Positional Accuracy: Automatically positioned to the address	A7NE (SW)	538	-	525628 184687
41	Contemporary Trade Directory Entries Name: Premier Dairies Location: 14, Blackburn Road, London, NW6 1RZ Classification: Dairies Status: Inactive Positional Accuracy: Automatically positioned to the address	A7NE (SW)	538	-	525628 184687
41	Contemporary Trade Directory Entries Name: Builder Depot Location: 14, Blackburn Road, London, NW6 1RZ Classification: Builders' Merchants Status: Active Positional Accuracy: Automatically positioned to the address	A7NE (SW)	538	-	525628 184687
41	Contemporary Trade Directory Entries Name: Dovercourt Van Centre Location: Blackburn Rd, London, NW6 1RZ Classification: Commercial Vehicle Dealers Status: Inactive Positional Accuracy: Manually positioned to the road within the address or location	A7NE (SW)	574	-	525583 184686
42	Contemporary Trade Directory Entries Name: The Wash House Location: 228, West End Lane, London, NW6 1UR Classification: Laundries & Launderettes Status: Inactive Positional Accuracy: Automatically positioned to the address	A12NE (W)	540	-	525510 185104
43	Contemporary Trade Directory Entries Name: Printco Ltd Location: 251, West End Lane, London, NW6 1XN Classification: Printers Status: Inactive Positional Accuracy: Automatically positioned to the address	A12SE (W)	570	-	525476 184992
44	Contemporary Trade Directory Entries Name: Serviceteam Ltd Location: Canada Ho, Blackburn Rd, London, NW6 1RZ Classification: Cleaning Services - Commercial Status: Inactive Positional Accuracy: Manually positioned to the road within the address or location	A7NE (SW)	580	-	525576 184685
44	Contemporary Trade Directory Entries Name: Optical Disc Service Uk Location: 3, Blackburn Road, London, NW6 1RZ Classification: Record, Tape & CD Manufacturers Status: Inactive Positional Accuracy: Automatically positioned to the address	A12SE (SW)	587	-	525554 184705

Map ID	Details	Quadrant Reference (Compass Direction)	Estimated Distance From Site	Contact	NGR
44	Contemporary Trade Directory Entries Name: Vervena Laser & Beauty Clinic Location: 126, West End Lane, London, NW6 1SA Classification: Electrolysis Status: Active Positional Accuracy: Automatically positioned to the address	A7NE (SW)	603	-	525544 184691
44	Contemporary Trade Directory Entries Name: W Farmer Location: 2-4, Blackburn Road, London, NW6 1RZ Classification: Printers Status: Inactive Positional Accuracy: Automatically positioned to the address	A7NE (SW)	617	-	525543 184668
45	Contemporary Trade Directory Entries Name: Agfa-Digital Photosnap Ltd Location: 171, Finchley Road, London, NW3 6LB Classification: Photographic Processors Status: Inactive Positional Accuracy: Automatically positioned to the address	A9NW (SE)	605	-	526419 184522
46	Contemporary Trade Directory Entries Name: Bp Hampstead Service Station Location: A, 104, Finchley Road, London, NW3 5EY Classification: Petrol Filling Stations - 24 Hour Status: Active Positional Accuracy: Automatically positioned to the address	A9NW (SE)	609	-	526471 184554
46	Contemporary Trade Directory Entries Name: Nta Cleaning Services Location: 13, New College Parade, London, NW3 5EP Classification: Commercial Cleaning Services Status: Active Positional Accuracy: Automatically positioned to the address	A9NW (SE)	650	-	526502 184527
47	Contemporary Trade Directory Entries Name: A Frazer Shirt Co (London) Ltd Location: 47, Compayne Gardens, London, NW6 3DB Classification: Clothing & Fabrics - Manufacturers Status: Inactive Positional Accuracy: Automatically positioned to the address	A8NW (S)	610	-	525868 184442
48	Contemporary Trade Directory Entries Name: Hampstead Waste Location: Flat 68, Henderson Court, 102, Fitzjohns Avenue, London, NW3 6NR Classification: Medical Waste Disposal Status: Active Positional Accuracy: Automatically positioned to the address	A19SW (NE)	613	-	526493 185498
49	Contemporary Trade Directory Entries Name: Reliant Dry Cleaners Location: 118, West End Lane, London, NW6 2LS Classification: Dry Cleaners Status: Inactive Positional Accuracy: Automatically positioned to the address	A7NE (SW)	624	-	525539 184660
49	Contemporary Trade Directory Entries Name: Eclipse Td Location: 159, Broadhurst Gardens, London, NW6 3AU Classification: Hi-Fi Equipment Manufacturers & Distributors Status: Inactive Positional Accuracy: Automatically positioned to the address	A7NE (SW)	624	-	525594 184595
49	Contemporary Trade Directory Entries Name: Lady Launderette Location: 198, Broadhurst Gardens, London, NW6 3AY Classification: Dry Cleaners Status: Active Positional Accuracy: Automatically positioned to the address	A7NE (SW)	630	-	525563 184620
49	Contemporary Trade Directory Entries Name: Photo Station Ltd Location: 104, West End Lane, London, NW6 2LS Classification: Photographic Processors Status: Inactive Positional Accuracy: Automatically positioned to the address	A7NE (SW)	646	-	525541 184623
50	Contemporary Trade Directory Entries Name: Slocombes Location: 197, West End Lane, London, NW6 2LJ Classification: Motor Cycle & Component Manufacturers Status: Inactive Positional Accuracy: Manually positioned within the geographical locality	A12SE (SW)	625	-	525510 184702

Map ID	Details	Quadrant Reference (Compass Direction)	Estimated Distance From Site	Contact	NGR
50	Contemporary Trade Directory Entries Name: Olympic Recovery Location: 187, West End Lane, London, NW6 2LJ Classification: Car Breakdown & Recovery Services Status: Inactive Positional Accuracy: Automatically positioned in the proximity of the address	A12SE (SW)	626	-	525507 184705
50	Contemporary Trade Directory Entries Name: Olympic Motoring Assistance Location: 187, West End Lane, London, NW6 2LJ Classification: Breakdown and Recovery Status: Active Positional Accuracy: Automatically positioned to the address	A7NE (SW)	635	-	525513 184680
50	Contemporary Trade Directory Entries Name: Atlas Motorworks Location: 185, West End Lane, London, NW6 2LJ Classification: Car Body Repairs Status: Active Positional Accuracy: Automatically positioned to the address	A7NE (SW)	643	-	525504 184679
51	Contemporary Trade Directory Entries Name: Hampstead Autos Location: 28, Perrins Walk, London, NW3 6TH Classification: Garage Services Status: Inactive Positional Accuracy: Automatically positioned to the address	A18SE (NE)	627	-	526365 185603
51	Contemporary Trade Directory Entries Name: Office Cleaning Services Location: 3, Heath Street, London, NW3 6TP Classification: Commercial Cleaning Services Status: Inactive Positional Accuracy: Automatically positioned to the address	A18SE (NE)	635	-	526373 185608
51	Contemporary Trade Directory Entries Name: Jeeves Of Belgravia Location: 11, Heath Street, London, NW3 6TP Classification: Dry Cleaners Status: Inactive Positional Accuracy: Automatically positioned to the address	A18SE (NE)	647	-	526365 185625
51	Contemporary Trade Directory Entries Name: Rubbish Collection Location: Heath St, London, NW3 6TP Classification: Waste Disposal Services Status: Inactive Positional Accuracy: Manually positioned to the road within the address or location	A18SE (NE)	663	-	526372 185640
51	Contemporary Trade Directory Entries Name: Renew Medica Hampstead Location: 12, Heath Street, London, NW3 6TE Classification: Electrolysis Status: Active Positional Accuracy: Automatically positioned to the address	A18SE (NE)	675	-	526382 185649
52	Contemporary Trade Directory Entries Name: Cops & Cons Ltd Location: Flat A, 2, Kingdon Road, London, NW6 1PH Classification: Copying & Duplicating Machines & Supplies Status: Active Positional Accuracy: Automatically positioned to the address	A12SE (W)	629	-	525419 184960
53	Contemporary Trade Directory Entries Name: Hint Of A Tint Location: 5, West Hampstead Mews, London, NW6 3BB Classification: Window Tinting Status: Active Positional Accuracy: Automatically positioned to the address	A7NE (SW)	632	-	525632 184547
53	Contemporary Trade Directory Entries Name: G M Deery Location: 22, West Hampstead Mews, London, NW6 3BB Classification: Garage Services Status: Active Positional Accuracy: Automatically positioned to the address	A7NE (SW)	634	-	525603 184571
54	Contemporary Trade Directory Entries Name: Carlina Carr Location: 29a, Greencroft Gardens, London, NW6 3LN Classification: Telecommunications Equipment & Systems Status: Active Positional Accuracy: Automatically positioned to the address	A8NE (S)	637	-	526188 184398

Map ID	Details	Quadrant Reference (Compass Direction)	Estimated Distance From Site	Contact	NGR
55	Contemporary Trade Directory Entries Name: M Waldman Ltd Location: Unit 8, 224, Iverson Road, London, NW6 2HL Classification: Clothing & Fabrics - Manufacturers Status: Inactive Positional Accuracy: Automatically positioned to the address	A12SE (SW)	638	-	525476 184736
55	Contemporary Trade Directory Entries Name: Quality Monitoring Instruments Ltd Location: Unit 5, Hampstead West, 224, Iverson Road, London, NW6 2HL Classification: Marine Electrical & Electronic Equipment Manufacturers Status: Active Positional Accuracy: Automatically positioned to the address	A12SE (SW)	648	-	525451 184766
55	Contemporary Trade Directory Entries Name: James Hugh Group Ltd Location: Unit 5, 224, Iverson Road, London, NW6 2HL Classification: Temperature Monitoring Systems Manufacturers Status: Inactive Positional Accuracy: Automatically positioned to the address	A12SE (SW)	648	-	525451 184766
55	Contemporary Trade Directory Entries Name: Quality Monitoring Instruments Ltd Location: Unit 5, 224, Iverson Road, London, NW6 2HL Classification: Marine Engineering Equipment Manufacturers Status: Inactive Positional Accuracy: Automatically positioned to the address	A12SE (SW)	648	-	525451 184766
55	Contemporary Trade Directory Entries Name: Rueger Location: Unit 5, 224, Iverson Road, London, NW6 2HL Classification: Temperature Monitoring Systems Manufacturers Status: Inactive Positional Accuracy: Automatically positioned to the address	A12SE (SW)	648	-	525451 184766
55	Contemporary Trade Directory Entries Name: Tempkey Location: Unit 5, 224, Iverson Road, London, NW6 2HL Classification: Temperature Monitoring Systems Manufacturers Status: Inactive Positional Accuracy: Automatically positioned to the address	A12SE (SW)	648	-	525451 184766
55	Contemporary Trade Directory Entries Name: Temperature Technology Chart Recorders Location: Unit 5, 224, Iverson Road, London, NW6 2HL Classification: Temperature Monitoring Systems Manufacturers Status: Inactive Positional Accuracy: Automatically positioned to the address	A12SE (SW)	648	-	525451 184766
56	Contemporary Trade Directory Entries Name: Finchley Road Audi Location: 278 Finchley Road, London, NW3 6LT Classification: Car Dealers Status: Active Positional Accuracy: Manually positioned to the road within the address or location	A17SE (NW)	659	-	525540 185450
57	Contemporary Trade Directory Entries Name: Continental Autos Location: 10, Daleham Mews, London, NW3 5DB Classification: Garage Services Status: Inactive Positional Accuracy: Automatically positioned to the address	A14SE (E)	665	-	526749 184917
57	Contemporary Trade Directory Entries Name: Daleham Garage Location: 14, Daleham Mews, London, NW3 5DB Classification: Garage Services Status: Active Positional Accuracy: Automatically positioned to the address	A14SE (E)	669	-	526749 184894
57	Contemporary Trade Directory Entries Name: Comac Motors Location: 19, Daleham Mews, London, NW3 5DB Classification: Garage Services Status: Inactive Positional Accuracy: Automatically positioned to the address	A14SE (E)	687	-	526770 184911
57	Contemporary Trade Directory Entries Name: Auto Reliant Suspension Co Location: 25, Daleham Mews, London, NW3 5DB Classification: Garage Services Status: Inactive Positional Accuracy: Automatically positioned to the address	A14SE (E)	690	-	526768 184884

Map ID	Details	Quadrant Reference (Compass Direction)	Estimated Distance From Site	Contact	NGR
57	Contemporary Trade Directory Entries Name: Smoother You Ltd Location: 1, McCrone Mews, Belsize Lane, London, NW3 5BG Classification: Electrolysis Status: Active Positional Accuracy: Automatically positioned to the address	A14SE (E)	699	-	526777 184884
57	Contemporary Trade Directory Entries Name: Mr Lewis Cohens Fry Cleaning Co Location: 90, Belsize Lane, London, NW3 5BE Classification: Dry Cleaners Status: Inactive Positional Accuracy: Automatically positioned to the address	A14SE (E)	708	-	526784 184870
58	Contemporary Trade Directory Entries Name: Interform Contract Furniture Location: 8-9, West Hampstead Mews, London, NW6 3BB Classification: Furniture Manufacturers - Home & Office Status: Active Positional Accuracy: Automatically positioned to the address	A7NE (SW)	666	-	525609 184523
58	Contemporary Trade Directory Entries Name: Kwik Kar Service Centre Location: 11, West Hampstead Mews, London, NW6 3BB Classification: Garage Services Status: Active Positional Accuracy: Automatically positioned to the address	A7NE (SW)	680	-	525587 184524
58	Contemporary Trade Directory Entries Name: Loudoun Location: 12-18, West Hampstead Mews, London, NW6 3BB Classification: Car Body Repairs Status: Inactive Positional Accuracy: Automatically positioned to the address	A7NE (SW)	685	-	525580 184524
59	Contemporary Trade Directory Entries Name: All Rubbish Cleared Location: Redington Rd, London, NW3 7QX Classification: Rubbish Clearance Status: Active Positional Accuracy: Manually positioned to the road within the address or location	A18SW (N)	668	-	525919 185694
60	Contemporary Trade Directory Entries Name: Mark 2 Services Location: Inglewood Garage, Inglewood Road, London, NW6 1QY Classification: Garage Services Status: Inactive Positional Accuracy: Automatically positioned to the address	A12NW (W)	678	-	525374 185130
61	Contemporary Trade Directory Entries Name: Sparkle Dry Cleaners Location: 329, West End Lane, London, NW6 1RS Classification: Dry Cleaners Status: Active Positional Accuracy: Automatically positioned to the address	A12NW (W)	685	-	525383 185205
61	Contemporary Trade Directory Entries Name: Woodstock Motors Location: West Heath Yard, 174, Mill Lane, London, NW6 1TB Classification: Breakdown and Recovery Status: Active Positional Accuracy: Automatically positioned to the address	A12NW (W)	709	-	525358 185204
61	Contemporary Trade Directory Entries Name: W Kenton Ltd Location: West Heath Yard, 174, Mill Lane, London, NW6 1TB Classification: Printers Status: Inactive Positional Accuracy: Automatically positioned to the address	A12NW (W)	709	-	525358 185204
61	Contemporary Trade Directory Entries Name: Car Express Location: West Heath Yard, 174, Mill Lane, London, NW6 1TB Classification: Garage Services Status: Inactive Positional Accuracy: Manually positioned to the address or location	A12NW (W)	709	-	525358 185204
62	Contemporary Trade Directory Entries Name: Andrews Of Hampstead Location: 22, Heath Street, London, NW3 6TE Classification: Hardware Status: Active Positional Accuracy: Automatically positioned to the address	A18SE (NE)	691	-	526381 185666

Map ID	Details	Quadrant Reference (Compass Direction)	Estimated Distance From Site	Contact	NGR
63	Contemporary Trade Directory Entries Name: Brilliant Media Location: 173, West End Lane, London, NW6 2LY Classification: Printers Status: Active Positional Accuracy: Manually positioned to the address or location	A7NE (SW)	692	-	525507 184592
64	Contemporary Trade Directory Entries Name: Clean 4 You Location: 55, Belsize Park, London, NW3 4EE Classification: Cleaning Services - Domestic Status: Inactive Positional Accuracy: Automatically positioned to the address	A9NW (SE)	722	-	526650 184571
65	Contemporary Trade Directory Entries Name: S L M Consultants Location: 38, Fairhazel Gardens, London, NW6 3SJ Classification: Testing, Inspection & Calibration Equipment Manufacturers Status: Inactive Positional Accuracy: Automatically positioned to the address	A8SE (S)	724	-	526176 184308
66	Contemporary Trade Directory Entries Name: Bonsai Breakdown Location: Flat 7, Noel House, Harben Road, London, NW6 4RL Classification: Car Breakdown & Recovery Services Status: Inactive Positional Accuracy: Automatically positioned to the address	A9NW (SE)	738	-	526510 184423
67	Contemporary Trade Directory Entries Name: Perkins Group Location: 40, Heath Street, London, NW3 6TE Classification: Dry Cleaners Status: Active Positional Accuracy: Automatically positioned to the address	A18NE (NE)	740	-	526374 185724
68	Contemporary Trade Directory Entries Name: Crabtree & Evelyn Location: 65, Hampstead High Street, London, NW3 1QP Classification: Toiletries Status: Inactive Positional Accuracy: Automatically positioned to the address	A19SW (NE)	742	-	526422 185704
69	Contemporary Trade Directory Entries Name: Volvo Cars Location: 1, Northways Parade, London, NW3 5EN Classification: Car Dealers Status: Active Positional Accuracy: Automatically positioned to the address	A9NW (SE)	745	-	526596 184482
69	Contemporary Trade Directory Entries Name: Kwik-Fit Location: 1, Northways Parade, London, NW3 5EN Classification: Tyre Dealers Status: Inactive Positional Accuracy: Automatically positioned to the address	A9NW (SE)	745	-	526596 184482
69	Contemporary Trade Directory Entries Name: Speedway Location: 1, Northways Parade, London, NW3 5EN Classification: Garage Services Status: Inactive Positional Accuracy: Automatically positioned to the address	A9NW (SE)	745	-	526596 184482
70	Contemporary Trade Directory Entries Name: Cottontail Cleaners Ltd Location: 509, Finchley Road, London, NW3 7BB Classification: Dry Cleaners Status: Active Positional Accuracy: Automatically positioned to the address	A17SE (NW)	747	-	525454 185484
70	Contemporary Trade Directory Entries Name: London Dry Cleaning Location: 519a, Finchley Road, London, NW3 7BB Classification: Dry Cleaners Status: Active Positional Accuracy: Automatically positioned to the address	A17SE (NW)	780	-	525431 185508
71	Contemporary Trade Directory Entries Name: Iverson Tyres Ltd Location: 159-161, Iverson Road, London, NW6 2RB Classification: Tyre Dealers Status: Active Positional Accuracy: Automatically positioned to the address	A12SW (W)	767	-	525313 184796

Map ID	Details	Quadrant Reference (Compass Direction)	Estimated Distance From Site	Contact	NGR
72	Contemporary Trade Directory Entries Name: Perkins Dry Cleaners Location: 6, Holly Bush Vale, London, NW3 6TX Classification: Dry Cleaners Status: Active Positional Accuracy: Automatically positioned to the address	A18NE (N)	769	-	526343 185767
73	Contemporary Trade Directory Entries Name: Hillside Holdings Ltd Location: 32, Hampstead High Street, London, NW3 1QD Classification: Food Products - Manufacturers Status: Inactive Positional Accuracy: Automatically positioned to the address	A19NW (NE)	779	-	526475 185717
74	Contemporary Trade Directory Entries Name: C T & S (Joinery) Ltd Location: 188, Iverson Road, London, NW6 2HL Classification: Joinery Manufacturers Status: Active Positional Accuracy: Automatically positioned to the address	A12SW (W)	779	-	525321 184740
75	Contemporary Trade Directory Entries Name: Pyramid Location: 52, Belsize Lane, London, NW3 5AR Classification: Dry Cleaners Status: Active Positional Accuracy: Automatically positioned to the address	A14SE (E)	781	-	526874 184984
76	Contemporary Trade Directory Entries Name: American Dry Cleaning Location: 47, Hampstead High Street, London, NW3 1QG Classification: Dry Cleaners Status: Active Positional Accuracy: Automatically positioned to the address	A18NE (NE)	782	-	526400 185759
76	Contemporary Trade Directory Entries Name: Hampstead Cleaners Location: 5, Flask Walk, London, NW3 1HJ Classification: Carpet, Curtain & Upholstery Cleaners Status: Active Positional Accuracy: Automatically positioned to the address	A19NW (NE)	796	-	526429 185760
76	Contemporary Trade Directory Entries Name: Xyz Location: 10, Flask Walk, London, NW3 1HE Classification: Ceramic Manufacturers, Supplies & Services Status: Inactive Positional Accuracy: Manually positioned to the address or location	A19NW (NE)	799	-	526445 185756
77	Contemporary Trade Directory Entries Name: Cleansville Location: 39, Fairfax Road, London, NW6 4EL Classification: Dry Cleaners Status: Inactive Positional Accuracy: Automatically positioned to the address	A8SE (S)	785	-	526362 184295
77	Contemporary Trade Directory Entries Name: Paper Moon Location: 53, Fairfax Road, London, NW6 4EL Classification: Wallpapers & Wall Coverings Status: Inactive Positional Accuracy: Automatically positioned to the address	A8SE (S)	819	-	526350 184254
77	Contemporary Trade Directory Entries Name: Anthony Rau Location: 38, Fairfax Road, London, NW6 4HA Classification: Cabinet Makers Status: Active Positional Accuracy: Automatically positioned to the address	A8SE (S)	831	-	526391 184257
78	Contemporary Trade Directory Entries Name: Printing.Com Location: 3, Harben Parade, Finchley Road, London, NW3 6JP Classification: Printers Status: Active Positional Accuracy: Automatically positioned to the address	A9NW (SE)	798	-	526586 184404
78	Contemporary Trade Directory Entries Name: Kall Kwik Location: 3, Harben Parade, Finchley Road, London, NW3 6JP Classification: Printers Status: Inactive Positional Accuracy: Automatically positioned to the address	A9NW (SE)	798	-	526586 184404

Map ID	Details	Quadrant Reference (Compass Direction)	Estimated Distance From Site	Contact	NGR
78	Contemporary Trade Directory Entries Name: A K Design & Print Location: 3, Harben Parade, Finchley Road, London, NW3 6JP Classification: Printers Status: Active Positional Accuracy: Manually positioned to the address or location	A9NW (SE)	798	-	526586 184404
79	Contemporary Trade Directory Entries Name: Concept Cleaning Services Location: Greencroft Gdns, London, NW6 3PG Classification: Cleaning Services - Commercial Status: Inactive Positional Accuracy: Manually positioned to the road within the address or location	A8SW (S)	800	-	525886 184242
80	Contemporary Trade Directory Entries Name: Plumbright Services Location: 47, Studholme Court, Finchley Road, London, NW3 7AE Classification: Boilers - Servicing, Replacements & Repairs Status: Inactive Positional Accuracy: Automatically positioned to the address	A17SE (NW)	804	-	525484 185603
81	Contemporary Trade Directory Entries Name: Trans-World Trading Ltd Location: 24, Northways Parade, London, NW3 5DN Classification: Photographic Equipment & Supplies - Wholesale Status: Active Positional Accuracy: Automatically positioned to the address	A9NW (SE)	807	-	526630 184429
81	Contemporary Trade Directory Entries Name: Smart Choice Location: 23, Northways Parade, London, NW3 5DN Classification: Dry Cleaners Status: Active Positional Accuracy: Automatically positioned to the address	A9NW (SE)	807	-	526630 184429
82	Contemporary Trade Directory Entries Name: Tenancy Cleaners London Location: 4, Shepherds Walk, London, NW3 5UE Classification: Cleaning Services - Domestic Status: Active Positional Accuracy: Automatically positioned to the address	A19SE (NE)	808	-	526744 185512
83	Contemporary Trade Directory Entries Name: Sollex Products Ltd Location: 122, Greencroft Gardens, London, NW6 3PJ Classification: Windows - Sash Status: Inactive Positional Accuracy: Automatically positioned to the address	A8SW (S)	810	-	525782 184260
84	Contemporary Trade Directory Entries Name: Radici Plastics Uk Ltd Location: 6a, Hampstead High Street, London, NW3 1PR Classification: Plaster Manufacturers & Suppliers Status: Active Positional Accuracy: Automatically positioned to the address	A19SW (NE)	817	-	526626 185654
85	Contemporary Trade Directory Entries Name: Schmitt Automobile Services Ltd Location: 109, Goldhurst Terrace, London, NW6 3HA Classification: Garage Services Status: Inactive Positional Accuracy: Automatically positioned to the address	A8SE (S)	819	-	526282 184233
86	Contemporary Trade Directory Entries Name: Maher Martin N Location: 30, Pandora Road, London, NW6 1TT Classification: Boilers - Servicing, Replacements & Repairs Status: Inactive Positional Accuracy: Automatically positioned to the address	A12SW (W)	825	-	525220 184988
86	Contemporary Trade Directory Entries Name: Jane Zagel Location: 31, Pandora Road, London, NW6 1TS Classification: Art Restoration & Picture Cleaning Status: Active Positional Accuracy: Automatically positioned to the address	A12SW (W)	826	-	525223 184945
87	Contemporary Trade Directory Entries Name: Snappy Snaps Location: 80, Rosslyn Hill, London, NW3 1ND Classification: Photographic Processors Status: Inactive Positional Accuracy: Automatically positioned to the address	A19SW (NE)	837	-	526685 185626

Map ID	Details	Quadrant Reference (Compass Direction)	Estimated Distance From Site	Contact	NGR
88	Contemporary Trade Directory Entries Name: German Auto Care Location: 1-2, Liddell Road, London, NW6 2EW Classification: Garage Services Status: Inactive Positional Accuracy: Automatically positioned to the address	A12SW (W)	846	-	525223 184823
88	Contemporary Trade Directory Entries Name: German Autocare Location: 1-2, Liddell Road, London, NW6 2EW Classification: Garage Services Status: Inactive Positional Accuracy: Automatically positioned to the address	A12SW (W)	846	-	525223 184823
88	Contemporary Trade Directory Entries Name: German Autocare Location: 1-2, Liddell Road, London, NW6 2EW Classification: Garage Services Status: Inactive Positional Accuracy: Automatically positioned to the address	A12SW (W)	846	-	525223 184823
88	Contemporary Trade Directory Entries Name: German Autocare Location: 1-2, Liddell Road, London, NW6 2EW Classification: Car Body Repairs Status: Active Positional Accuracy: Automatically positioned to the address	A12SW (W)	846	-	525223 184823
89	Contemporary Trade Directory Entries Name: Farrow & Ball Location: 58, Rosslyn Hill, London, NW3 1ND Classification: Wallpapers & Wall Coverings Status: Active Positional Accuracy: Automatically positioned to the address	A19SW (NE)	856	-	526723 185614
89	Contemporary Trade Directory Entries Name: Bang & Olufsen Location: 44, Rosslyn Hill, London, NW3 1NH Classification: Electrical Goods Sales, Manufacturers & Wholesalers Status: Active Positional Accuracy: Automatically positioned to the address	A19SE (NE)	877	-	526764 185598
89	Contemporary Trade Directory Entries Name: Lily'S Kitchen Location: 6, Rosslyn Mews, London, NW3 1NN Classification: Pet Foods & Animal Feeds Status: Inactive Positional Accuracy: Automatically positioned to the address	A19SE (NE)	889	-	526769 185611
90	Contemporary Trade Directory Entries Name: Primary Industries Location: Station House, 9-13, Swiss Terrace, London, NW6 4RR Classification: Metal Industries - Primary Status: Active Positional Accuracy: Manually positioned to the address or location	A9SW (SE)	865	-	526599 184329
90	Contemporary Trade Directory Entries Name: Fuji Photo Film (Uk) Ltd Location: 125, Finchley Road, London, NW3 6HY Classification: Photographic Equipment & Supplies - Wholesale Status: Inactive Positional Accuracy: Automatically positioned to the address	A9SW (SE)	912	-	526612 184282
91	Contemporary Trade Directory Entries Name: Spotless Cleaning Location: 35, Flask Walk, London, NW3 1HH Classification: Cleaning Services - Domestic Status: Active Positional Accuracy: Automatically positioned to the address	A19NW (NE)	875	-	526476 185825
92	Contemporary Trade Directory Entries Name: Swiss Cleaner Location: 13, Fairhazel Gardens, London, NW6 3QE Classification: Dry Cleaners Status: Active Positional Accuracy: Automatically positioned to the address	A8SE (S)	904	-	526237 184135
92	Contemporary Trade Directory Entries Name: Cleansville Location: 3-5, Fairhazel Gardens, London, NW6 3QE Classification: Dry Cleaners Status: Inactive Positional Accuracy: Automatically positioned to the address	A8SE (S)	923	-	526259 184121

Map ID	Details	Quadrant Reference (Compass Direction)	Estimated Distance From Site	Contact	NGR
92	Contemporary Trade Directory Entries Name: Connoisseur Dry Cleaners Location: 3-5, Fairhazel Gardens, London, NW6 3QE Classification: Dry Cleaners Status: Active Positional Accuracy: Automatically positioned to the address	A8SE (S)	923	-	526259 184121
92	Contemporary Trade Directory Entries Name: Jacques Bouvier Ltd Location: 4-5, Coleridge Gardens, London, NW6 3QH Classification: Leather Merchants & Wholesalers Status: Inactive Positional Accuracy: Automatically positioned in the proximity of the address	A8SE (S)	926	-	526244 184115
92	Contemporary Trade Directory Entries Name: Eurotrade International Location: Coleridge Gdns, London, NW6 3QH Classification: Telecommunications Equipment & Systems Status: Inactive Positional Accuracy: Manually positioned within the geographical locality	A8SE (S)	926	-	526242 184114
92	Contemporary Trade Directory Entries Name: Jean Patou Ltd Location: 3, Coleridge Gardens, London, NW6 3QH Classification: Perfume Suppliers Status: Inactive Positional Accuracy: Automatically positioned in the proximity of the address	A8SE (S)	927	-	526244 184114
92	Contemporary Trade Directory Entries Name: Maurice Douek Ltd Location: 3, Coleridge Gardens, London, NW6 3QH Classification: Perfume Suppliers Status: Inactive Positional Accuracy: Automatically positioned in the proximity of the address	A8SE (S)	927	-	526244 184114
93	Contemporary Trade Directory Entries Name: Xero Graphics Location: 29, Liddell Road, London, NW6 2EW Classification: Copying & Duplicating Machines & Supplies Status: Inactive Positional Accuracy: Automatically positioned to the address	A12SW (W)	912	-	525164 184789
93	Contemporary Trade Directory Entries Name: Longevity Textile Location: 28, Liddell Road, London, NW6 2EW Classification: Antiques - Repairing & Restoring Status: Active Positional Accuracy: Automatically positioned to the address	A12SW (W)	920	-	525155 184791
94	Contemporary Trade Directory Entries Name: Swiss Cottage Dry Cleaners Location: 121, Finchley Road, London, NW3 6HY Classification: Dry Cleaners Status: Inactive Positional Accuracy: Automatically positioned to the address	A9SW (SE)	929	-	526623 184270
95	Contemporary Trade Directory Entries Name: Volkswagon Audi Garages Location: 11, Liddell Road, London, NW6 2EW Classification: Garage Services Status: Active Positional Accuracy: Automatically positioned to the address	A12SW (W)	930	-	525133 184842
95	Contemporary Trade Directory Entries Name: Leonardo Leone Location: 12, Liddell Road, London, NW6 2EW Classification: Antiques - Repairing & Restoring Status: Inactive Positional Accuracy: Automatically positioned to the address	A12SW (W)	938	-	525125 184842
95	Contemporary Trade Directory Entries Name: Tape House Location: 24, Liddell Road, London, NW6 2EW Classification: Distribution Services Status: Active Positional Accuracy: Manually positioned to the address or location	A12SW (W)	951	-	525122 184795
95	Contemporary Trade Directory Entries Name: German Autocare Location: 14, Liddell Road, London, NW6 2EW Classification: Car Body Repairs Status: Inactive Positional Accuracy: Automatically positioned to the address	A12SW (W)	954	-	525108 184847

Map ID	Details	Quadrant Reference (Compass Direction)	Estimated Distance From Site	Contact	NGR
95	Contemporary Trade Directory Entries Name: West Hampstead Motors Ltd Location: 15-16, Liddell Road, London, NW6 2EW Classification: Garage Services Status: Active Positional Accuracy: Automatically positioned to the address	A12SW (W)	961	-	525100 184847
95	Contemporary Trade Directory Entries Name: Preference Carriage Co Location: 15-16, Liddell Road, London, NW6 2EW Classification: Car Dealers Status: Inactive Positional Accuracy: Automatically positioned to the address	A12SW (W)	961	-	525100 184847
95	Contemporary Trade Directory Entries Name: West Hampstead Autos Ltd Location: 15-16, Liddell Road, London, NW6 2EW Classification: Garage Services Status: Inactive Positional Accuracy: Automatically positioned to the address	A12SW (W)	961	-	525100 184847
95	Contemporary Trade Directory Entries Name: Prototype 21 Location: 22-23, Liddell Road, London, NW6 2EW Classification: T-Shirts Status: Inactive Positional Accuracy: Automatically positioned to the address	A12SW (W)	964	-	525109 184797
96	Contemporary Trade Directory Entries Name: P & P Print Ltd Location: 4-5, Coleridge Gardens, London, NW6 3QH Classification: Printers Status: Inactive Positional Accuracy: Manually positioned to the address or location	A8SE (S)	943	-	526191 184088
96	Contemporary Trade Directory Entries Name: Haidemenos Location: 4-5, Coleridge Gardens, London, NW6 3QH Classification: Food Products - Manufacturers Status: Inactive Positional Accuracy: Automatically positioned to the address	A8SE (S)	943	-	526191 184088
96	Contemporary Trade Directory Entries Name: Dot Talent Location: Suite 1, 4-5, Coleridge Gardens, London, NW6 3QH Classification: Digital Printing Status: Inactive Positional Accuracy: Automatically positioned to the address	A8SE (S)	943	-	526191 184088
97	Contemporary Trade Directory Entries Name: Disc To Print Location: 25, Liddell Road, London, NW6 2EW Classification: Printers Status: Active Positional Accuracy: Automatically positioned to the address	A12SW (W)	944	-	525130 184793
97	Contemporary Trade Directory Entries Name: Maygrove Plastics Ltd Location: 140a, Maygrove Road, London, NW6 2EP Classification: Plastics - Injection Moulding Status: Inactive Positional Accuracy: Automatically positioned to the address	A12SW (W)	977	-	525106 184754
97	Contemporary Trade Directory Entries Name: Fat Cat International Ltd Location: 20, Liddell Road, London, NW6 2EW Classification: Record, Tape & CD Manufacturers & Wholesalers Status: Inactive Positional Accuracy: Automatically positioned to the address	A12SW (W)	979	-	525092 184801
97	Contemporary Trade Directory Entries Name: Alu-Glass Location: 79 Maygrove Rd, London, NW6 2EG Classification: Cladding Suppliers & Installers Status: Inactive Positional Accuracy: Manually positioned to the road within the address or location	A12SW (W)	998	-	525080 184770
98	Contemporary Trade Directory Entries Name: Keogh Joinery Services Location: 134, Iverson Road, London, NW6 2HH Classification: Joinery Manufacturers Status: Active Positional Accuracy: Automatically positioned to the address	A7NW (W)	945	-	525169 184671

Map ID	Details	Quadrant Reference (Compass Direction)	Estimated Distance From Site	Contact	NGR
99	Contemporary Trade Directory Entries Name: Cotton Club Location: 57, Mill Lane, London, NW6 1NB Classification: Dry Cleaners Status: Active Positional Accuracy: Automatically positioned to the address	A12NW (W)	948	-	525119 185229
100	Contemporary Trade Directory Entries Name: Cleaning Services Hampstead Location: 529, Finchley Road, London, NW3 7BG Classification: Cleaning Services - Domestic Status: Active Positional Accuracy: Automatically positioned to the address	A17SW (NW)	951	-	525302 185620
101	Contemporary Trade Directory Entries Name: Jaggars Jaguar Service Location: 24, Woodchurch Road, London, NW6 3PN Classification: Garage Services Status: Inactive Positional Accuracy: Automatically positioned to the address	A7SE (SW)	961	-	525467 184258
102	Contemporary Trade Directory Entries Name: Bright Star Cleaning Co Ltd Location: 154, Goldhurst Terrace, London, NW6 3HP Classification: Commercial Cleaning Services Status: Inactive Positional Accuracy: Automatically positioned to the address	A8SW (S)	977	-	525946 184054
103	Contemporary Trade Directory Entries Name: Cresta Motors Location: 59-65, Belsize Road, London, NW6 4BE Classification: Garage Services Status: Inactive Positional Accuracy: Automatically positioned to the address	A8SE (S)	984	-	526300 184067
103	Contemporary Trade Directory Entries Name: Harringtons Construction Ltd Location: 57 Belsize Road, London, NW6 4BE Classification: Garage Services Status: Inactive Positional Accuracy: Manually positioned within the geographical locality	A8SE (S)	984	-	526300 184067
104	Contemporary Trade Directory Entries Name: Major Environmental Services Location: 12, Lowfield Road, London, NW6 2PR Classification: Pest & Vermin Control Status: Inactive Positional Accuracy: Automatically positioned to the address	A7NW (SW)	998	-	525202 184492
105	Fuel Station Entries Name: Hampstead Connect Location: 104a, Finchley Road, London, NW3 5EY Brand: BP Premises Type: Petrol Station Status: Open Positional Accuracy: Automatically positioned to the address	A9NW (SE)	609	-	526471 184554
106	Fuel Station Entries Name: Cavendish Motors Location: West End Lane, LONDON, Greater London, NW6 1XF Brand: OBSOLETE Premises Type: Not Applicable Status: Obsolete Positional Accuracy: Manually positioned to the road within the address or location	A12NE (W)	655	-	525412 185197

Agency & Hydrological	Version	Update Cycle
Contaminated Land Register Entries and Notices London Borough of Barnet - Environmental Health Department London Borough of Hammersmith And Fulham - Environmental Health Department London Borough of Haringey - Planning and Environmental Health Westminster City Council - Environmental Health Department London Borough of Hackney - Environmental Health Department London Borough of Islington - Public Protection London Borough of Camden - Pollution Projects Team London Borough of Brent - Environmental Health Department Royal Borough of Kensington And Chelsea - Environmental Services	April 2012 April 2012 February 2013 January 2013 July 2012 July 2012 May 2011 May 2012 November 2012	Annual Rolling Update Annual Rolling Update Annual Rolling Update Annual Rolling Update Annual Rolling Update Annual Rolling Update Annual Rolling Update Annual Rolling Update Annual Rolling Update
Discharge Consents Environment Agency - Thames Region	January 2013	Quarterly
Enforcement and Prohibition Notices Environment Agency - Thames Region	March 2013	Quarterly
Integrated Pollution Controls Environment Agency - Thames Region	October 2008	Not Applicable
Integrated Pollution Prevention And Control Environment Agency - Thames Region	January 2013	Quarterly
Local Authority Integrated Pollution Prevention And Control London Borough of Hammersmith And Fulham - Environmental Health Department London Borough of Hackney - Environmental Health Department London Borough of Camden - Pollution Projects Team Royal Borough of Kensington And Chelsea - Environmental Health Department London Borough of Brent - Environmental Health Department London Borough of Islington - Environmental Health Department London Borough of Barnet - Environmental Health Department London Borough of Haringey - Planning and Environmental Health Westminster City Council - Environmental Health Department	April 2012 August 2012 February 2013 February 2013 January 2013 July 2011 May 2012 November 2012 September 2012	Annual Rolling Update Annual Rolling Update Annual Rolling Update Annual Rolling Update Annual Rolling Update Annual Rolling Update Annual Rolling Update Annual Rolling Update Annual Rolling Update
Local Authority Pollution Prevention and Controls London Borough of Hammersmith And Fulham - Environmental Health Department London Borough of Hackney - Environmental Health Department London Borough of Camden - Pollution Projects Team Royal Borough of Kensington And Chelsea - Environmental Health Department London Borough of Brent - Environmental Health Department London Borough of Islington - Environmental Health Department London Borough of Barnet - Environmental Health Department London Borough of Haringey - Planning and Environmental Health Westminster City Council - Environmental Health Department	April 2012 August 2012 February 2013 February 2013 January 2013 July 2011 May 2012 November 2012 September 2012	Annual Rolling Update Annual Rolling Update Annual Rolling Update Annual Rolling Update Annual Rolling Update Annual Rolling Update Annual Rolling Update Annual Rolling Update Annual Rolling Update
Local Authority Pollution Prevention and Control Enforcements London Borough of Hammersmith And Fulham - Environmental Health Department London Borough of Hackney - Environmental Health Department London Borough of Camden - Pollution Projects Team Royal Borough of Kensington And Chelsea - Environmental Health Department London Borough of Brent - Environmental Health Department London Borough of Islington - Environmental Health Department London Borough of Barnet - Environmental Health Department London Borough of Haringey - Planning and Environmental Health Westminster City Council - Environmental Health Department	April 2012 August 2012 February 2013 February 2013 January 2013 July 2011 May 2012 November 2012 September 2012	Annual Rolling Update Annual Rolling Update Annual Rolling Update Annual Rolling Update Annual Rolling Update Annual Rolling Update Annual Rolling Update Annual Rolling Update Annual Rolling Update
Nearest Surface Water Feature Ordnance Survey	July 2012	Quarterly
Pollution Incidents to Controlled Waters Environment Agency - Thames Region	September 1999	Not Applicable
Prosecutions Relating to Authorised Processes Environment Agency - Thames Region	March 2013	Monthly

Agency & Hydrological	Version	Update Cycle
Prosecutions Relating to Controlled Waters Environment Agency - Thames Region	March 2013	Monthly
Registered Radioactive Substances Environment Agency - Thames Region	January 2013	Quarterly
River Quality Environment Agency - Head Office	November 2001	Not Applicable
River Quality Biology Sampling Points Environment Agency - Head Office	July 2012	Annually
River Quality Chemistry Sampling Points Environment Agency - Head Office	July 2012	Annually
Substantiated Pollution Incident Register Environment Agency - Thames Region - North East Area	January 2013	Quarterly
Water Abstractions Environment Agency - Thames Region	January 2013	Quarterly
Water Industry Act Referrals Environment Agency - Thames Region	January 2013	Quarterly
Groundwater Vulnerability Environment Agency - Head Office	January 2011	Not Applicable
Drift Deposits Environment Agency - Head Office	January 1999	Not Applicable
Bedrock Aquifer Designations British Geological Survey - National Geoscience Information Service	September 2011	Annually
Superficial Aquifer Designations British Geological Survey - National Geoscience Information Service	September 2011	Annually
Source Protection Zones Environment Agency - Head Office	January 2013	Quarterly
Extreme Flooding from Rivers or Sea without Defences Environment Agency - Head Office	January 2013	Quarterly
Flooding from Rivers or Sea without Defences Environment Agency - Head Office	January 2013	Quarterly
Areas Benefiting from Flood Defences Environment Agency - Head Office	January 2013	Quarterly
Flood Water Storage Areas Environment Agency - Head Office	January 2013	Quarterly
Flood Defences Environment Agency - Head Office	January 2013	Quarterly













Waste	Version	Update Cycle
BGS Recorded Landfill Sites British Geological Survey - National Geoscience Information Service	June 1996	Not Applicable
Historical Landfill Sites Environment Agency - Thames Region - North East Area Environment Agency - Thames Region - South East Area	January 2013 January 2013	Quarterly Quarterly
Integrated Pollution Control Registered Waste Sites Environment Agency - Thames Region	October 2008	Not Applicable
Licensed Waste Management Facilities (Landfill Boundaries) Environment Agency - Thames Region - North East Area	January 2013	Quarterly
Licensed Waste Management Facilities (Locations) Environment Agency - Thames Region - North East Area	January 2013	Quarterly
Local Authority Landfill Coverage London Borough of Barnet London Borough of Brent - Environmental Health Department London Borough of Camden London Borough of Hackney London Borough of Hammersmith And Fulham - Environmental Health Department London Borough of Haringey - Planning Department London Borough of Islington - Environmental Health Department Royal Borough of Kensington And Chelsea Westminster City Council - Environmental Health Department	May 2000 May 2000 May 2000 May 2000 May 2000 May 2000 May 2000 May 2000 May 2000	Not Applicable Not Applicable Not Applicable Not Applicable Not Applicable Not Applicable Not Applicable Not Applicable Not Applicable
Local Authority Recorded Landfill Sites London Borough of Barnet London Borough of Brent - Environmental Health Department London Borough of Camden London Borough of Hackney London Borough of Hammersmith And Fulham - Environmental Health Department London Borough of Haringey - Planning Department London Borough of Islington - Environmental Health Department Royal Borough of Kensington And Chelsea Westminster City Council - Environmental Health Department	May 2000 May 2000 May 2000 May 2000 May 2000 May 2000 May 2000 May 2000 May 2000	Not Applicable Not Applicable Not Applicable Not Applicable Not Applicable Not Applicable Not Applicable Not Applicable Not Applicable
Registered Landfill Sites Environment Agency - Thames Region - North East Area	March 2003	Not Applicable
Registered Waste Transfer Sites Environment Agency - Thames Region - North East Area	March 2003	Not Applicable
Registered Waste Treatment or Disposal Sites Environment Agency - Thames Region - North East Area	March 2003	Not Applicable

Hazardous Substances	Version	Update Cycle
Control of Major Accident Hazards Sites (COMAH) Health and Safety Executive	October 2012	Bi-Annually
Explosive Sites Health and Safety Executive	June 2012	Bi-Annually
Notification of Installations Handling Hazardous Substances (NIHHS) Health and Safety Executive	November 2000	Not Applicable
Planning Hazardous Substance Enforcements London Borough of Islington London Borough of Hackney London Borough of Hammersmith And Fulham - Environmental Protection London Borough of Camden London Borough of Barnet Westminster City Council London Borough of Haringey Royal Borough of Kensington And Chelsea London Borough of Brent	August 2012 December 2012 December 2012 February 2013 January 2013 January 2013 March 2013 November 2012 September 2012	Annual Rolling Update Annual Rolling Update Annual Rolling Update Annual Rolling Update Annual Rolling Update Annual Rolling Update Annual Rolling Update Annual Rolling Update Annual Rolling Update
Planning Hazardous Substance Consents London Borough of Islington London Borough of Hackney London Borough of Hammersmith And Fulham - Environmental Protection London Borough of Camden London Borough of Barnet Westminster City Council London Borough of Haringey Royal Borough of Kensington And Chelsea London Borough of Brent	August 2012 December 2012 December 2012 February 2013 January 2013 January 2013 March 2013 November 2012 September 2012	Annual Rolling Update Annual Rolling Update Annual Rolling Update Annual Rolling Update Annual Rolling Update Annual Rolling Update Annual Rolling Update Annual Rolling Update Annual Rolling Update

Geological	Version	Update Cycle
BGS 1:625,000 Solid Geology British Geological Survey - National Geoscience Information Service	August 1996	Not Applicable
BGS Estimated Soil Chemistry British Geological Survey - National Geoscience Information Service	January 2010	Variable
BGS Recorded Mineral Sites British Geological Survey - National Geoscience Information Service	October 2012	Bi-Annually
BGS Urban Soil Chemistry British Geological Survey - National Geoscience Information Service	June 2011	Variable
BGS Urban Soil Chemistry Averages British Geological Survey - National Geoscience Information Service	June 2011	Variable
Brine Compensation Area Cheshire Brine Subsidence Compensation Board	August 2011	Not Applicable
Coal Mining Affected Areas The Coal Authority - Mining Report Service	January 2012	As notified
Mining Instability Ove Arup & Partners	October 2000	Not Applicable
Non Coal Mining Areas of Great Britain British Geological Survey - National Geoscience Information Service	February 2011	Not Applicable
Potential for Collapsible Ground Stability Hazards British Geological Survey - National Geoscience Information Service	February 2011	Annually
Potential for Compressible Ground Stability Hazards British Geological Survey - National Geoscience Information Service	February 2011	Annually
Potential for Ground Dissolution Stability Hazards British Geological Survey - National Geoscience Information Service	February 2011	Annually
Potential for Landslide Ground Stability Hazards British Geological Survey - National Geoscience Information Service	February 2011	Annually
Potential for Running Sand Ground Stability Hazards British Geological Survey - National Geoscience Information Service	February 2011	Annually
Potential for Shrinking or Swelling Clay Ground Stability Hazards British Geological Survey - National Geoscience Information Service	February 2011	Annually
Radon Potential - Radon Affected Areas British Geological Survey - National Geoscience Information Service	July 2011	As notified
Radon Potential - Radon Protection Measures British Geological Survey - National Geoscience Information Service	July 2011	As notified
Industrial Land Use	Version	Update Cycle
Contemporary Trade Directory Entries Thomson Directories	November 2012	Quarterly
Fuel Station Entries Catalist Ltd - Experian	November 2012	Quarterly


Sensitive Land Use	Version	Update Cycle
Areas of Adopted Green Belt London Borough of Barnet London Borough of Haringey	February 2013 February 2013	As notified As notified
Areas of Unadopted Green Belt London Borough of Barnet London Borough of Haringey	February 2013 February 2013	As notified As notified
Areas of Outstanding Natural Beauty Natural England	July 2012	Bi-Annually
Environmentally Sensitive Areas Natural England	February 2013	Annually
Forest Parks Forestry Commission	April 1997	Not Applicable
Local Nature Reserves Natural England	November 2012	Bi-Annually
Marine Nature Reserves Natural England	August 2012	Bi-Annually
National Nature Reserves Natural England	February 2013	Bi-Annually
National Parks Natural England	February 2013	Bi-Annually
Nitrate Sensitive Areas Department for Environment, Food and Rural Affairs (DEFRA - formerly FRCA)	February 2012	Not Applicable
Nitrate Vulnerable Zones Department for Environment, Food and Rural Affairs (DEFRA - formerly FRCA)	February 2013	Annually
Ramsar Sites Natural England	February 2013	Bi-Annually
Sites of Special Scientific Interest Natural England	February 2013	Bi-Annually
Special Areas of Conservation Natural England	February 2013	Bi-Annually
Special Protection Areas Natural England	February 2013	Bi-Annually

A selection of organisations who provide data within this report

Data Supplier	Data Supplier Logo
Ordnance Survey	
Environment Agency	
Scottish Environment Protection Agency	
The Coal Authority	
British Geological Survey	 British Geological Survey <small>NATURAL ENVIRONMENT RESEARCH COUNCIL</small>
Centre for Ecology and Hydrology	 Centre for Ecology & Hydrology <small>NATURAL ENVIRONMENT RESEARCH COUNCIL</small>
Countryside Council for Wales	 CYNGOR CEFN GWLAD CYMRU COUNTRYSIDE COUNCIL FOR WALES
Scottish Natural Heritage	
Natural England	
Health Protection Agency	
Ove Arup	
Peter Brett Associates	

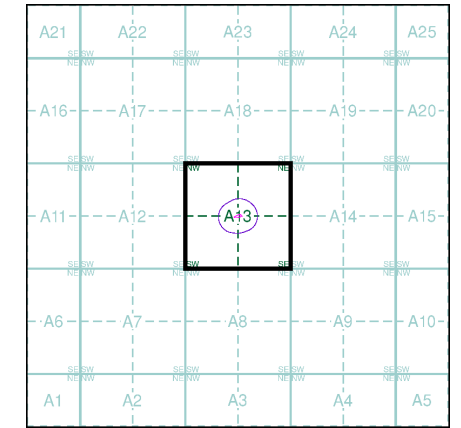
Contact	Name and Address	Contact Details
1	London Borough of Camden - Pollution Projects Team Seventh Floor, Town Hall Extension, Argyle Street, London, WC1H 8EQ	Telephone: 020 7278 4444 Fax: 020 7860 5713 Website: www.camden.gov.uk
2	Environment Agency - National Customer Contact Centre (NCCC) PO Box 544, Templeborough, Rotherham, S60 1BY	Telephone: 08708 506 506 Email: enquiries@environment-agency.gov.uk
3	British Geological Survey - Enquiry Service British Geological Survey, Kingsley Dunham Centre, Keyworth, Nottingham, Nottinghamshire, NG12 5GG	Telephone: 0115 936 3143 Fax: 0115 936 3276 Email: enquiries@bgs.ac.uk Website: www.bgs.ac.uk
4	Landmark Information Group Limited Imperium, Imperial Way, Reading, Berkshire, RG2 0TD	Telephone: 0844 844 9952 Fax: 0844 844 9951 Email: customerservices@landmark.co.uk Website: www.landmarkinfo.co.uk
5	Natural England Northminster House, Northminster Road, Peterborough, Cambridgeshire, PE1 1UA	Telephone: 0845 600 3078 Fax: 01733 455103 Email: enquiries@naturalengland.org.uk Website: www.naturalengland.org.uk
6	London Borough of Camden Town Hall, Judd Street, London, WC1H 9JE	Telephone: 020 7974 4444 Fax: 020 7974 6866 Email: info@camden.gov.uk Website: www.camden.gov.uk
-	Health Protection Agency - Radon Survey, Centre for Radiation, Chemical and Environmental Hazards Chilton, Didcot, Oxfordshire, OX11 0RQ	Telephone: 01235 822622 Fax: 01235 833891 Email: radon@hpa.org.uk Website: www.hpa.org.uk
-	Landmark Information Group Limited Imperium, Imperial Way, Reading, Berkshire, RG2 0TD	Telephone: 0844 844 9952 Fax: 0844 844 9951 Email: customerservices@landmarkinfo.co.uk Website: www.landmarkinfo.co.uk

Please note that the Environment Agency / SEPA have a charging policy in place for enquiries.



- General**
- Specified Site
 - Specified Buffer(s)
 - Bearing Reference Point
 - Map ID
 - Several of Type at Location
- Agency and Hydrological**
- Contaminated Land Register Entry or Notice (Location)
 - Contaminated Land Register Entry or Notice
 - Discharge Consent
 - Enforcement or Prohibition Notice
 - Integrated Pollution Control
 - Integrated Pollution Prevention Control
 - Local Authority Integrated Pollution Prevention and Control
 - Local Authority Pollution Prevention and Control
 - Local Authority Pollution Prevention and Control Enforcement
 - Pollution Incident to Controlled Waters
 - Prosecution Relating to Authorised Processes
 - Prosecution Relating to Controlled Waters
 - Registered Radioactive Substance
 - River Network or Water Feature
 - River Quality Sampling Point
 - Substantiated Pollution Incident Register
 - Water Abstraction
 - Water Industry Act Referral
- Waste**
- BGS Recorded Landfill Site (Location)
 - BGS Recorded Landfill Site
 - EA Historic Landfill (Buffered Point)
 - EA Historic Landfill (Polygon)
 - Integrated Pollution Control Registered Waste Site
 - Licensed Waste Management Facility (Landfill Boundary)
 - Licensed Waste Management Facility (Location)
 - Local Authority Recorded Landfill Site (Location)
 - Local Authority Recorded Landfill Site
 - Registered Landfill Site
 - Registered Landfill Site (Location)
 - Registered Landfill Site (Point Buffered to 100m)
 - Registered Landfill Site (Point Buffered to 250m)
 - Registered Waste Transfer Site (Location)
 - Registered Waste Transfer Site
 - Registered Waste Treatment or Disposal Site (Location)
 - Registered Waste Treatment or Disposal Site
- Hazardous Substances**
- COMAH Site
 - Explosive Site
 - NIHHS Site
 - Planning Hazardous Substance Consent
 - Planning Hazardous Substance Enforcement
- Geological**
- BGS Recorded Mineral Site
- Industrial Land Use**
- Contemporary Trade Directory Entry
 - Fuel Station Entry

Site Sensitivity Map - Segment A13



Order Details

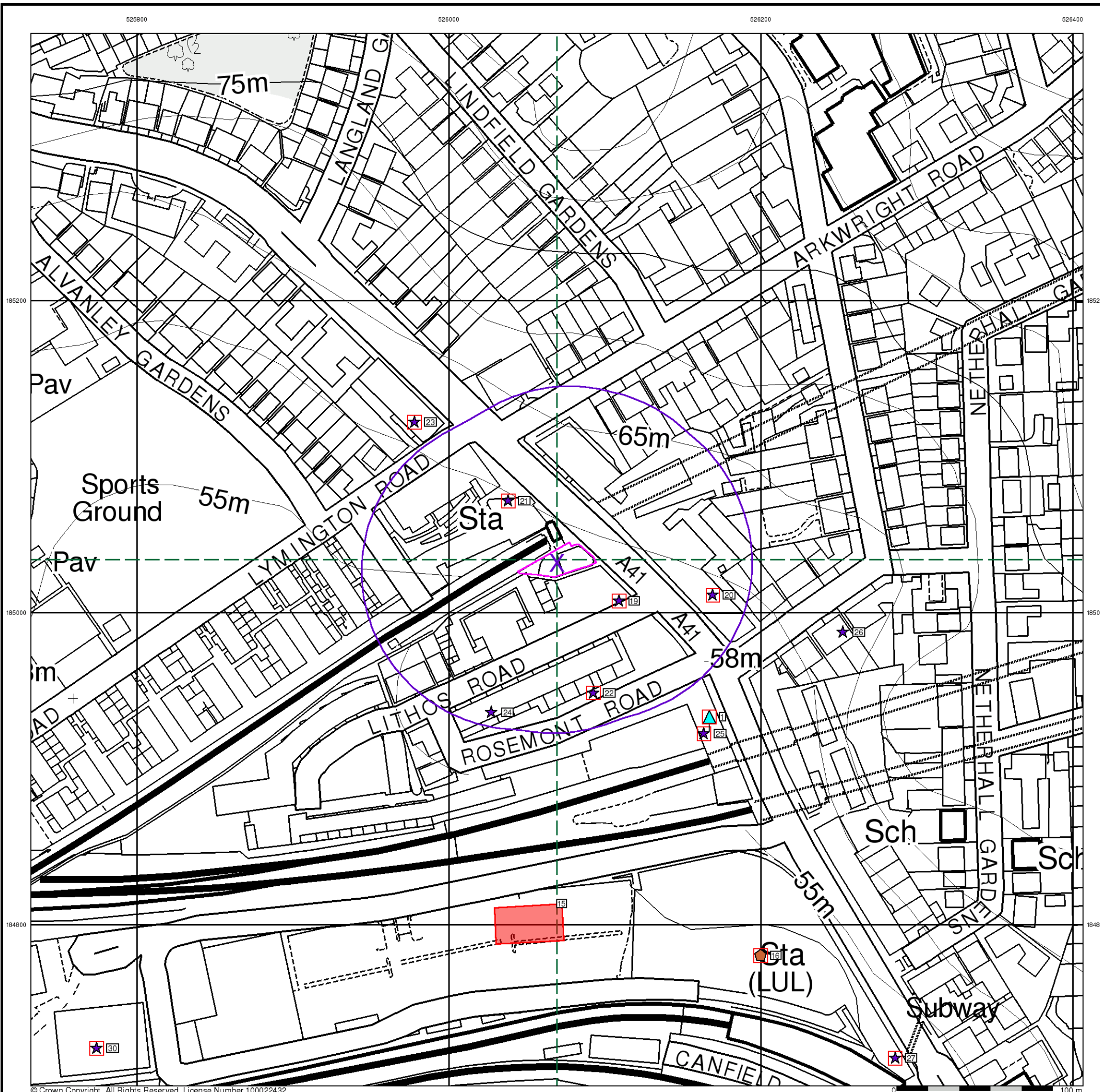
Order Number: 44709870_1_1
 Customer Ref: J-D1097.00
 National Grid Reference: 526070, 185030
 Slice: A
 Site Area (Ha): 0.06


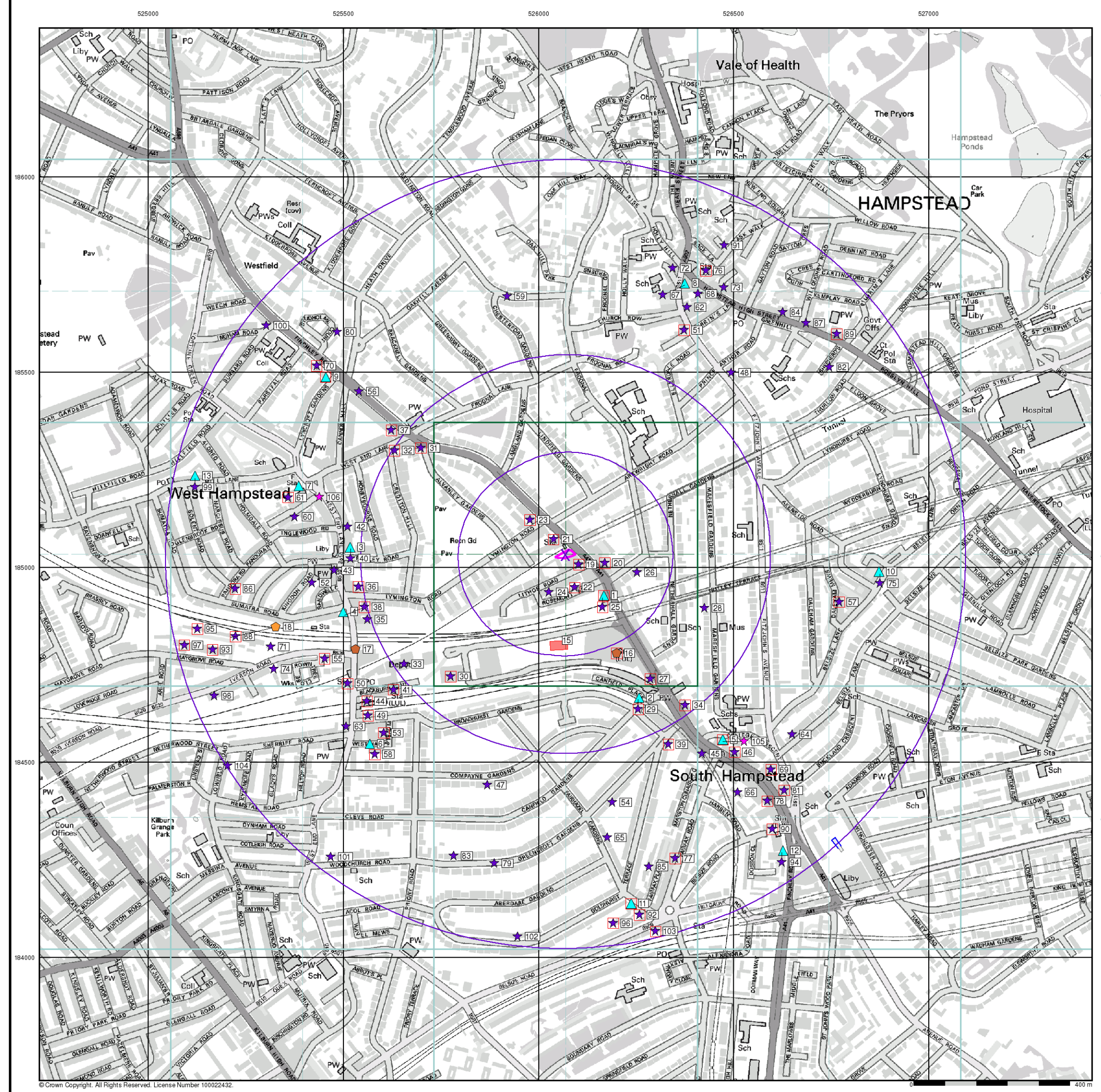
Site Details

317 Finchley Road, LONDON, NW3 6EP

Landmark
 Information Group

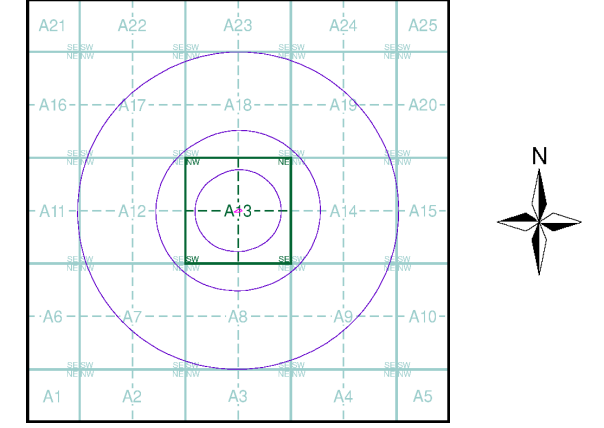
Tel: 0844 844 9952
 Fax: 0844 844 9951
 Web: www.envirocheck.co.uk





- General**
- Specified Site
 - Specified Buffer(s)
 - Bearing Reference Point
 - Map ID
 - Several of Type at Location
- Agency and Hydrological**
- Contaminated Land Register Entry or Notice (Location)
 - Contaminated Land Register Entry or Notice
 - Discharge Consent
 - Enforcement or Prohibition Notice
 - Integrated Pollution Control
 - Integrated Pollution Prevention Control
 - Local Authority Integrated Pollution Prevention and Control
 - Local Authority Pollution Prevention and Control Enforcement
 - Pollution Incident to Controlled Waters
 - Prosecution Relating to Authorised Processes
 - Prosecution Relating to Controlled Waters
 - Registered Radioactive Substance
 - River Network or Water Feature
 - River Quality Sampling Point
 - Substantiated Pollution Incident Register
 - Water Abstraction
 - Water Industry Act Referral
- Waste**
- BGS Recorded Landfill Site (Location)
 - BGS Recorded Landfill Site
 - EA Historic Landfill (Buffered Point)
 - EA Historic Landfill (Polygon)
 - Integrated Pollution Control Registered Waste Site
 - Licensed Waste Management Facility (Landfill Boundary)
 - Licensed Waste Management Facility (Location)
 - Local Authority Recorded Landfill Site (Location)
 - Local Authority Recorded Landfill Site
 - Registered Landfill Site
 - Registered Landfill Site (Location)
 - Registered Landfill Site (Point Buffered to 100m)
 - Registered Landfill Site (Point Buffered to 250m)
 - Registered Waste Transfer Site (Location)
 - Registered Waste Transfer Site
 - Registered Waste Treatment or Disposal Site (Location)
 - Registered Waste Treatment or Disposal Site
- Hazardous Substances**
- COMAH Site
 - Explosive Site
 - NIHHS Site
 - Planning Hazardous Substance Consent
 - Planning Hazardous Substance Enforcement
- Geological**
- BGS Recorded Mineral Site
- Industrial Land Use**
- Contemporary Trade Directory Entry
 - Fuel Station Entry

Site Sensitivity Map - Slice A



Order Details

Order Number: 44709870_1_1
 Customer Ref: J-D1097.00
 National Grid Reference: 526070, 185030
 Slice: A
 Site Area (Ha): 0.06
 Search Buffer (m): 1000

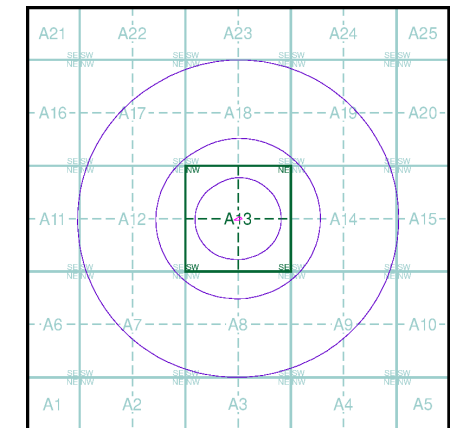
Site Details
 317 Finchley Road, LONDON, NW3 6EP



- General**
- Specified Site
 - Specified Buffer(s)
 - Bearing Reference Point
- Agency and Hydrological (Flood)**
- Extreme Flooding from Rivers or Sea without Defences (Zone 2)
 - Flooding from Rivers or Sea without Defences (Zone 3)
 - Area Benefiting from Flood Defence
 - Flood Water Storage Areas
 - Flood Defence



Flood Map - Slice A



Order Details

Order Number: 44709870_1_1
 Customer Ref: J-D1097.00
 National Grid Reference: 526070, 185030
 Slice: A
 Site Area (Ha): 0.06
 Search Buffer (m): 1000

Site Details
 317 Finchley Road, LONDON, NW3 6EP



General

- Specified Site
- Specified Buffer(s)
- Bearing Reference Point
- Map ID
- Several of Type at Location

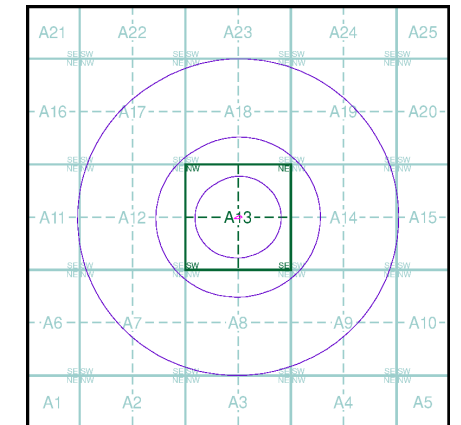
Agency and Hydrological (Boreholes)

- BGS Borehole Depth 0 - 10m
- BGS Borehole Depth 10 - 30m
- BGS Borehole Depth 30m +
- Confidential
- Other

For Borehole information please refer to the Borehole .csv file which accompanied this slice.

A copy of the BGS Borehole Ordering Form is available to download from the Support section of www.envirocheck.co.uk.

Borehole Map - Slice A



Order Details

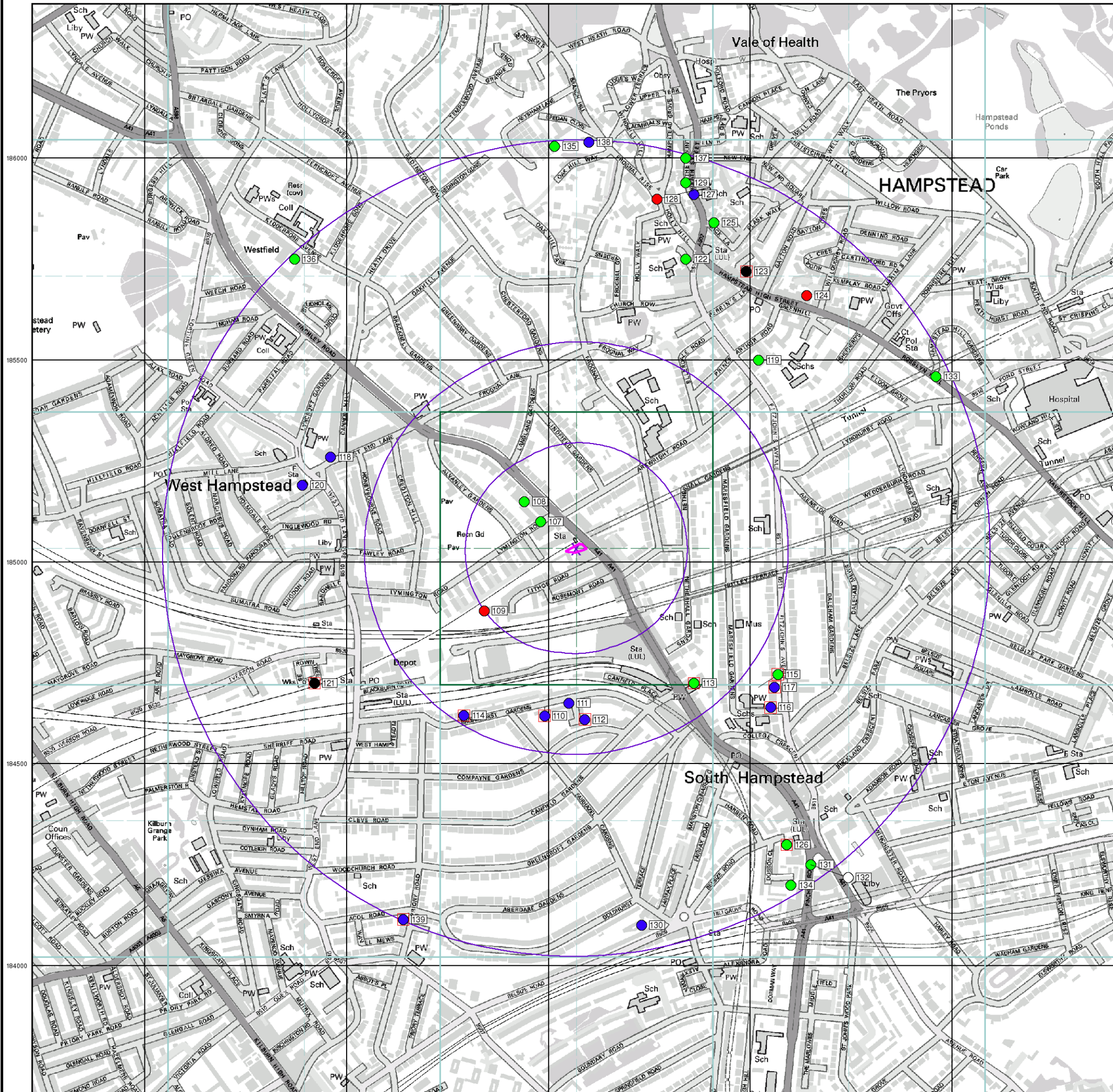
Order Number: 44709870_1_1
 Customer Ref: J-D1097.00
 National Grid Reference: 526070, 185030
 Slice: A
 Site Area (Ha): 0.06
 Search Buffer (m): 1000


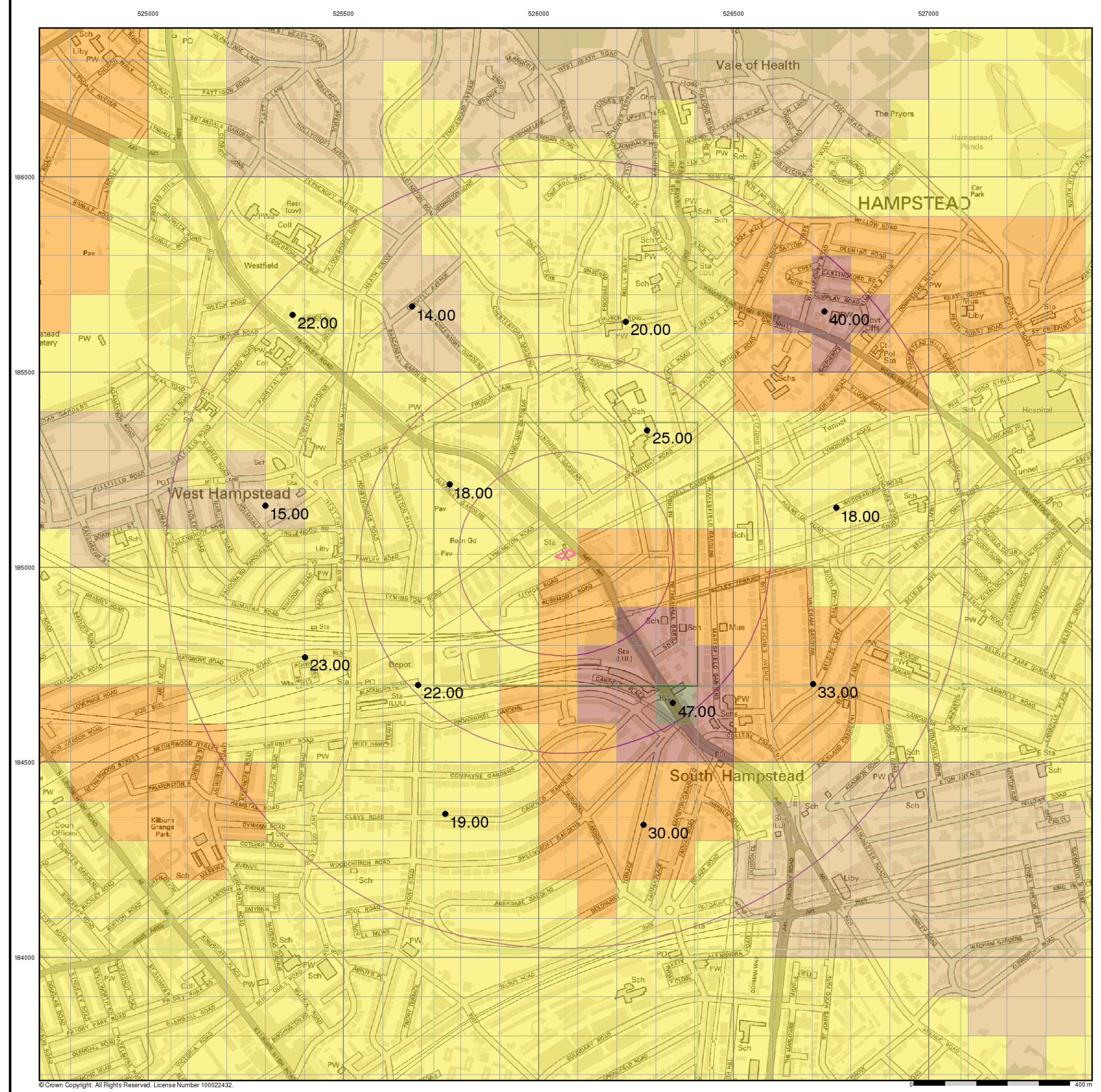
Site Details

317 Finchley Road, LONDON, NW3 6EP



Tel: 0844 844 9952
 Fax: 0844 844 9951
 Web: www.envirocheck.co.uk





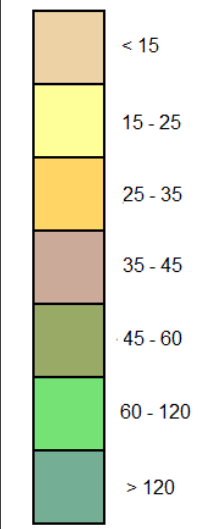
General

- Specified Site
- Specified Buffer(s)
- Bearing Reference Point

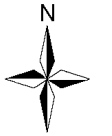
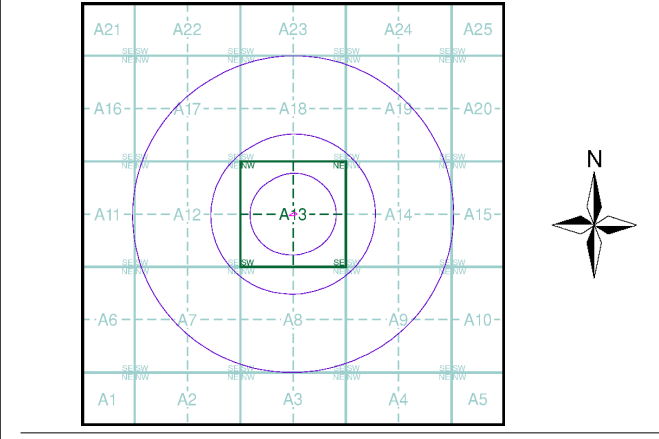
Urban Soil Chemistry Arsenic

● BGS Urban Soil Chemistry Measured Concentration Values (mg/kg)

Arsenic Concentrations mg/kg



Urban Soil Chemistry Arsenic - Slice A



Order Details


Order Details: 44709870_1_1
 Customer Ref: J-D1097.00
 National Grid Reference: 526070, 185030
 Slice: A
 Site Area (Ha): 0.06
 Search Buffer (m): 1000

Site Details

317 Finchley Road, LONDON, NW3 6EP



Tel: 0844 844 9952
 Fax: 0844 844 9951
 Web: www.envirocheck.co.uk



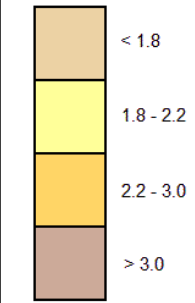
General

- Specified Site
- Specified Buffer(s)
- x Bearing Reference Point

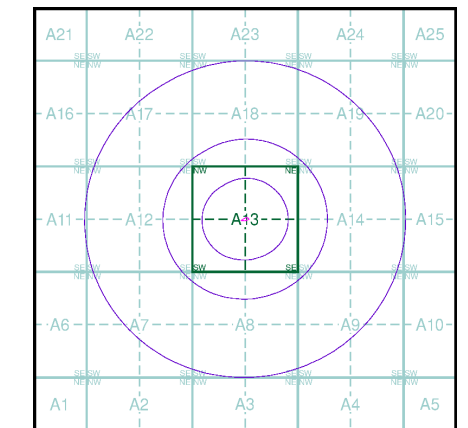
Urban Soil Chemistry Cadmium

● BGS Urban Soil Chemistry Measured Concentration Values (mg/kg)

Cadmium Concentrations mg/kg



Urban Soil Chemistry Cadmium - Slice A



Order Details

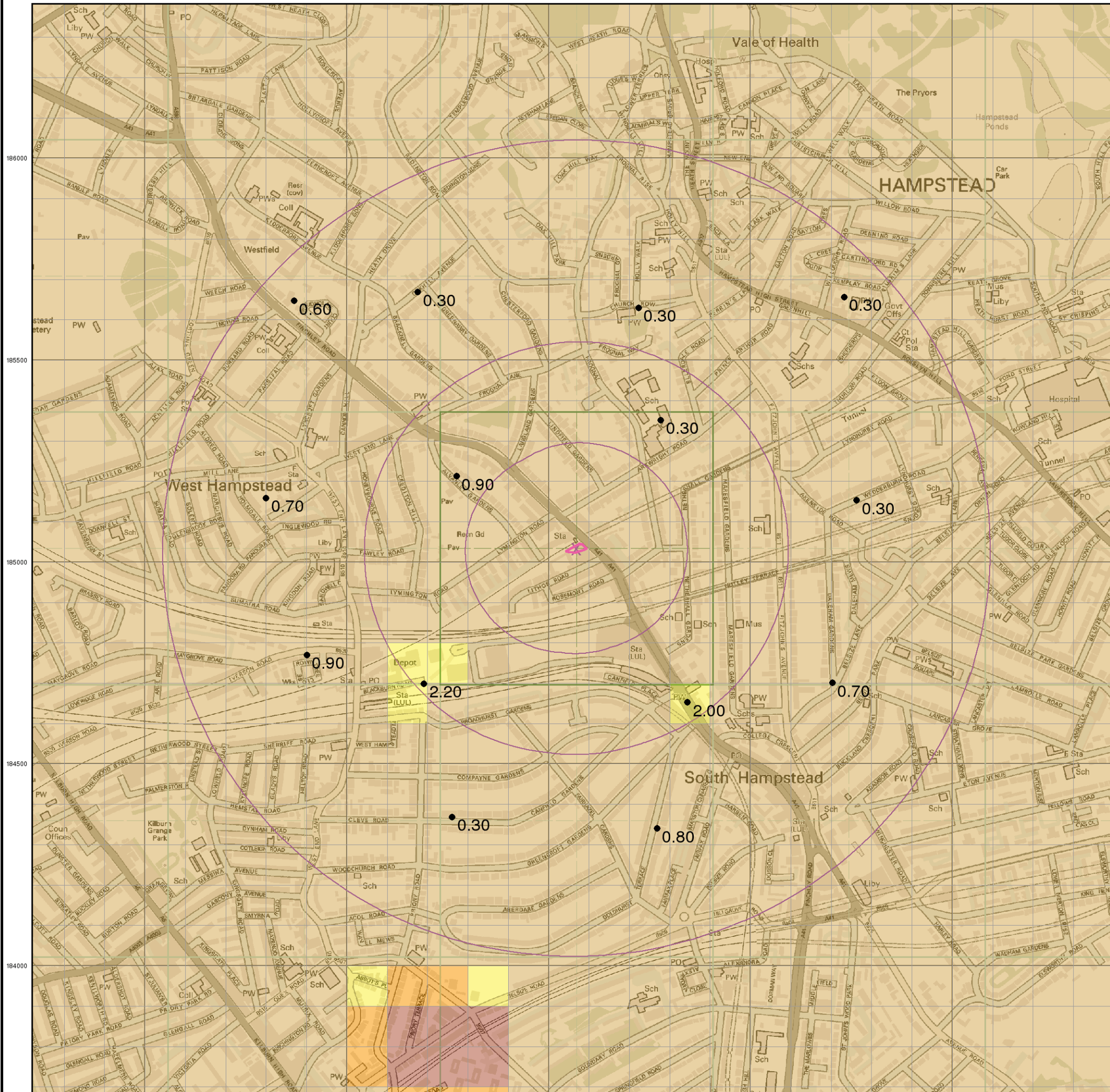
Order Details: 44709870_1_1
 Customer Ref: J-D1097.00
 National Grid Reference: 526070, 185030
 Slice: A
 Site Area (Ha): 0.06
 Search Buffer (m): 1000


Site Details

317 Finchley Road, LONDON, NW3 6EP



Tel: 0844 844 9952
 Fax: 0844 844 9951
 Web: www.envirocheck.co.uk





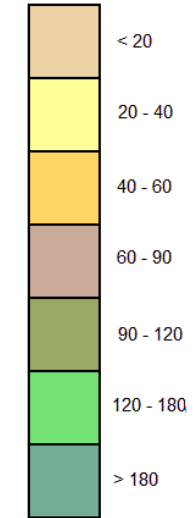
General

- Specified Site
- Specified Buffer(s)
- X Bearing Reference Point

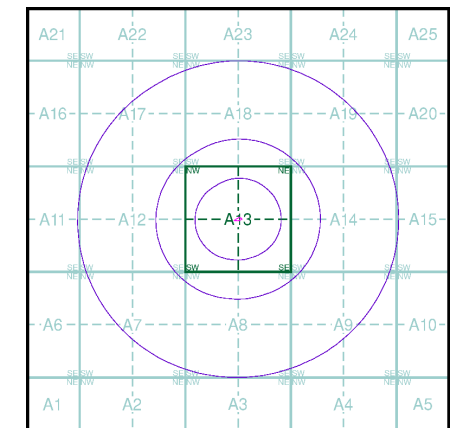
Urban Soil Chemistry Chromium

● BGS Urban Soil Chemistry Measured Concentration Values (mg/kg)

Chromium Concentrations mg/kg



Urban Soil Chemistry Chromium - Slice A



Order Details

Order Details: 44709870_1_1
 Customer Ref: J-D1097.00
 National Grid Reference: 526070, 185030
 Slice: A
 Site Area (Ha): 0.06
 Search Buffer (m): 1000

Site Details

317 Finchley Road, LONDON, NW3 6EP



Tel: 0844 844 9952
 Fax: 0844 844 9951
 Web: www.envirocheck.co.uk

