

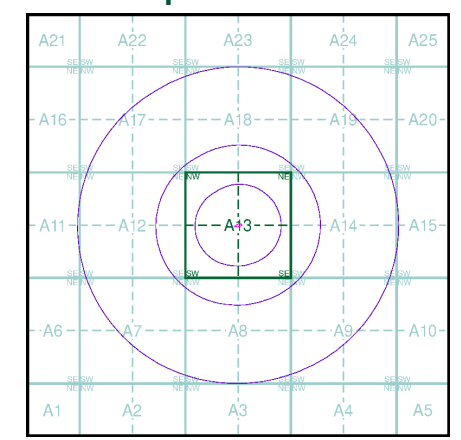
10k Raster Mapping
Published 2006
Source map scale - 1:10,000

The historical maps shown were produced from the Ordnance Survey's 1:10,000 colour raster mapping. These maps are derived from Landplan which replaced the old 1:10,000 maps originally published in 1970. The data is highly detailed showing buildings, fences and field boundaries as well as all roads, tracks and paths. Road names are also included together with the relevant road number and classification. Boundary information depiction includes county, unitary authority, district, civil parish and constituency.

Map Name(s) and Date(s)

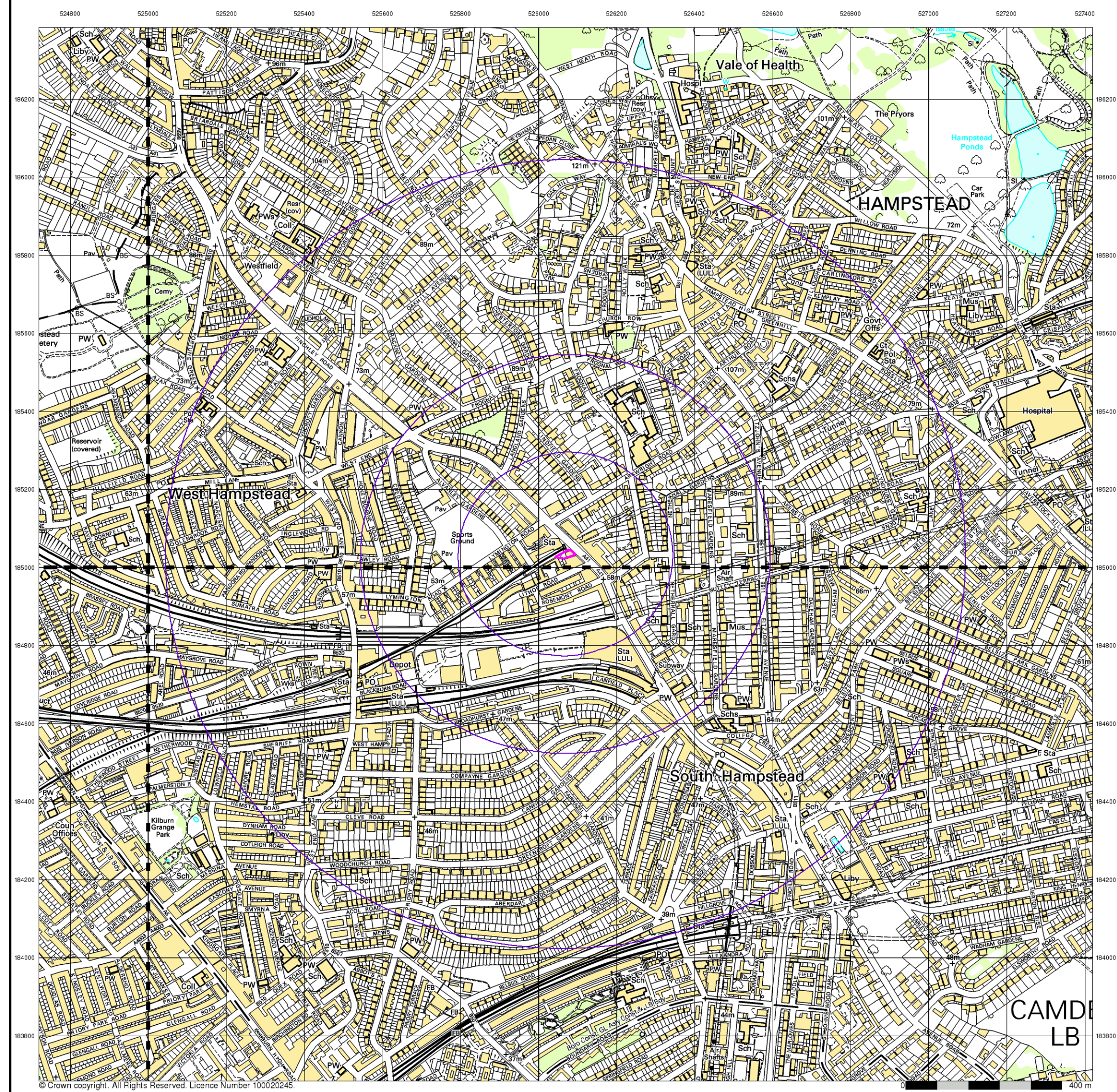
TQ28NW 2006 1:10,000	TQ28NE 2006 1:10,000
TQ28SW 2006 1:10,000	TQ28SE 2006 1:10,000

Historical Map - Slice A



Order Details
 Order Number: 44709870_1_1
 Customer Ref: J-D1097.00
 National Grid Reference: 526070, 185030
 Slice: A
 Site Area (Ha): 0.06
 Search Buffer (m): 1000

Site Details
 317 Finchley Road, LONDON, NW3 6EP



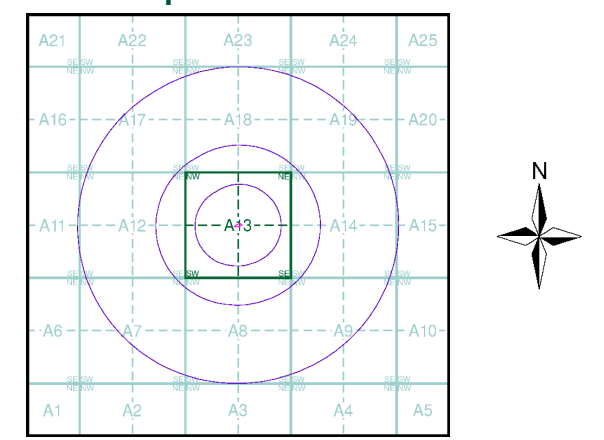
10k Raster Mapping
Published 2012
Source map scale - 1:10,000

The historical maps shown were produced from the Ordnance Survey's 1:10,000 colour raster mapping. These maps are derived from Landplan which replaced the old 1:10,000 maps originally published in 1970. The data is highly detailed showing buildings, fences and field boundaries as well as all roads, tracks and paths. Road names are also included together with the relevant road number and classification. Boundary information depiction includes county, unitary authority, district, civil parish and constituency.

Map Name(s) and Date(s)

TQ28NW	TQ28NE
2012	2012
1:10,000	1:10,000
■	
TQ28SW	TQ28SE
2012	2012
1:10,000	1:10,000

Historical Map - Slice A



Order Details
 Order Number: 44709870_1_1
 Customer Ref: J-D1097.00
 National Grid Reference: 526070, 185030
 Slice: A
 Site Area (Ha): 0.06
 Search Buffer (m): 1000

Site Details
 317 Finchley Road, LONDON, NW3 6EP