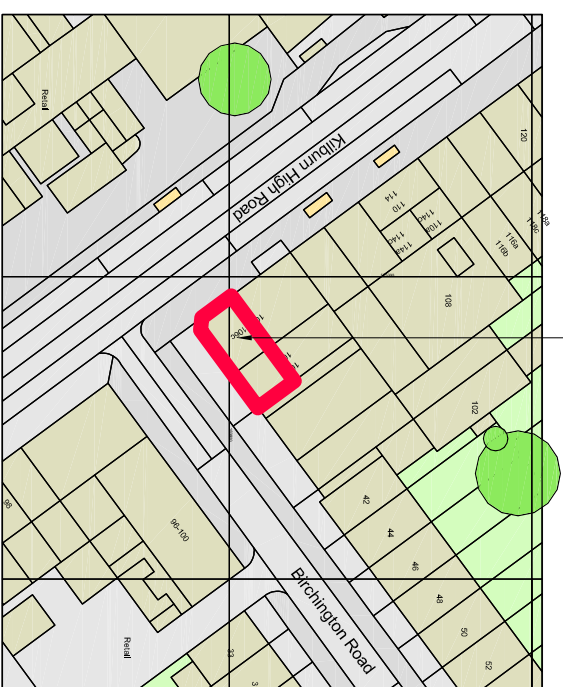


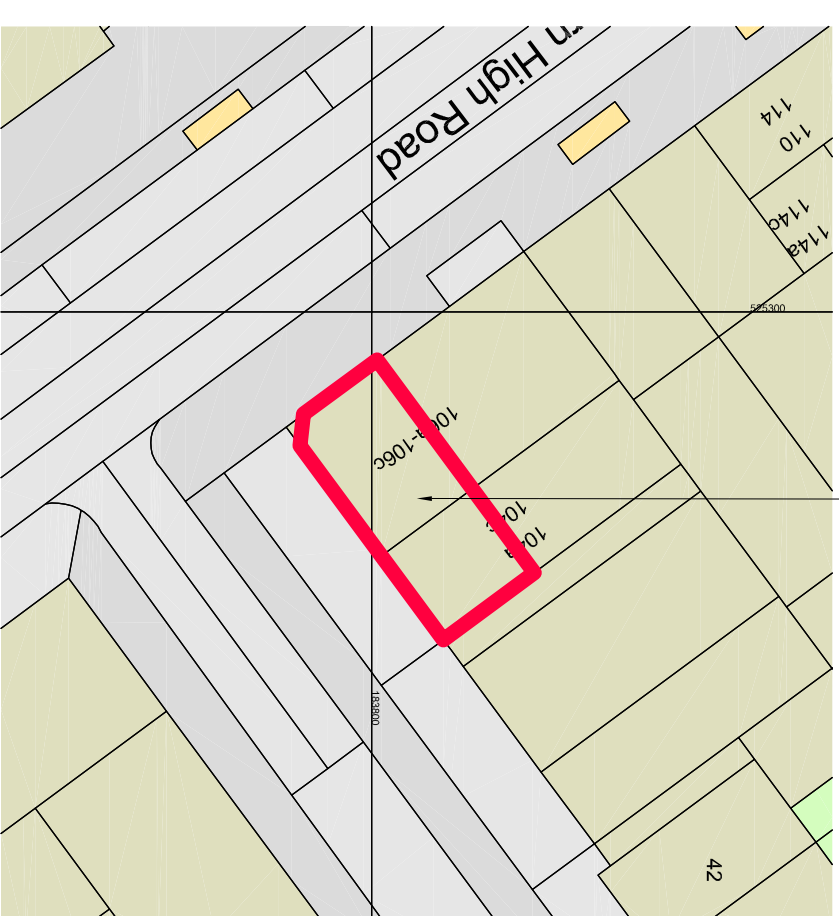
SCALE at 1:1250
 0m 10m 20m 30m 40m 50m 60m 70m 80m 90m 100m

Lloyds Kilburn
 106 Kilburn High Road,
 Kilburn, LONDON
 NW6 4HY

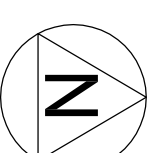
Location of building



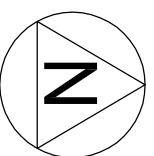
© 101 Building Copyright, The Corporation Group 2014. License No. L24026JUN1000202171157



BLOCK PLAN
 SCALE 1:500@A3



SITE LOCATION PLAN
 SCALE 1:1250@A3



REV/DATE	REVISION	INITIALS
09/04/14	Final Issue	MH

LLOYDS BANKING GROUP

ALL DIMENSIONS TO BE TAKEN FROM TO CONSTRUCTION WORK. DRAWINGS TO BE READ IN CONNECTION WITH PROJECT SPECIFICATIONS. THIS DRAWING IS THE PROPERTY OF LLOYDS BANKING GROUP AND COPYRIGHT IS RESERVED BY THEM. THE DRAWING IS ISSUED ON THE CONDITION THAT IT IS NOT TO BE REPRODUCED OR TRANSMITTED IN ANY FORM OR BY ANY MEANS, ELECTRONIC OR MECHANICAL, INCLUDING PHOTOCOPYING, RECORDING, OR BY ANY INFORMATION STORAGE AND RETRIEVAL SYSTEM. ALL MODIFIED DRAWINGS SHOULD BE RETURNED TO LLOYDS BANKING GROUP.

GROUP PROPERTY

BRISTOL - PO Box 112, Cannon House, Cannon Way, BRISTOL, BS99 7TB
 EDINBURGH - Signal Station, 17 Braidhead Quay, EDINBURGH, EH1 1EN
 LONDON - 150 Old Broad Street, LONDON, EC2M 5JL

PROJECT ADDRESS

Brand - Lloyds
 Kilburn
 106 Kilburn High Road, Kilburn
 LONDON NW6 4HY

SCALE A3 - 1:500
 DATE 07/04/14
 DRAWING DESCRIPTION SITE LOCATION PLAN
 DRAWN BY MH
 REVISION

DRAWING NUMBER 504505661-AR01-SP-0021