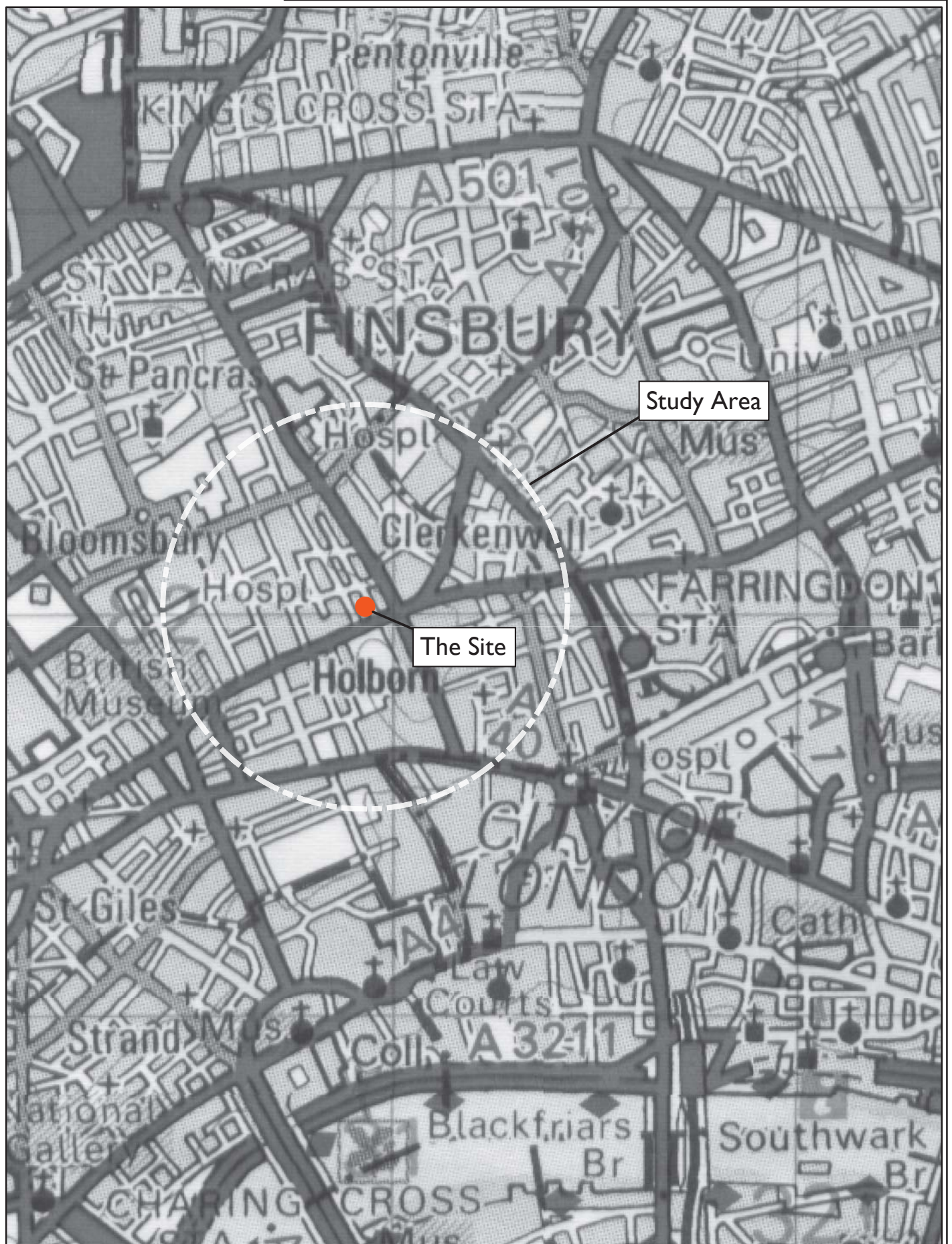


FIGURE I // Site Location General



0 500m

1:12500 @A4



PROJECT // 1429L - King's Mews

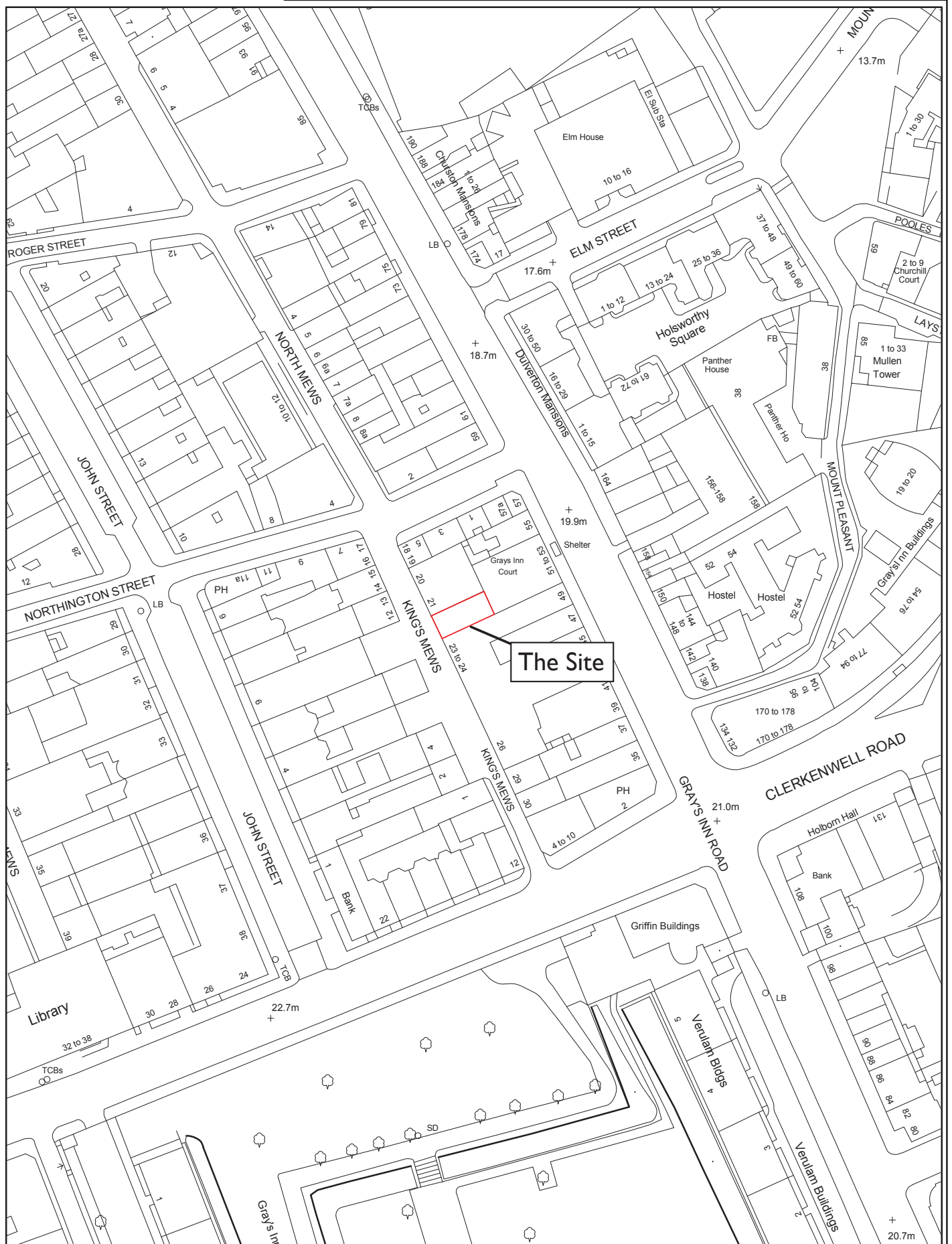
DESCRIPTION // Site Location General

Reproduced by permission of the controller of HMSO, Licence 10053067

DOC REF: LPI429L-DBA-vB1

L-P:ARCHÆOLOGY

FIGURE 2 // Site Location Detail



SCALE // 1:1250 @ A4



PROJECT // 1429L - King's Mews

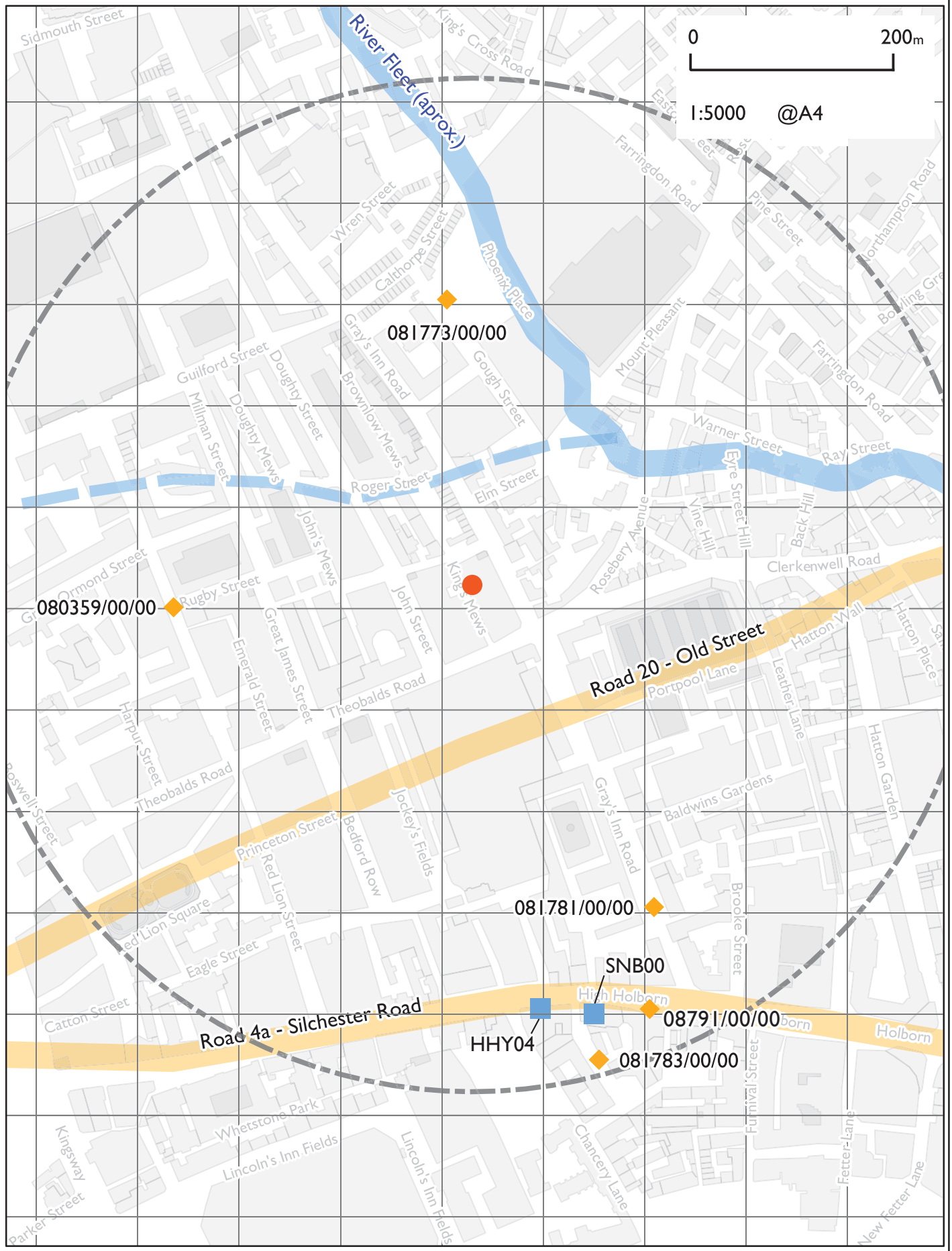
DESCRIPTION // General Site Detail

Reproduced by permission of the controller of HMSO, Licence 10053067

DOC REF: LPI429L-DBA-vB1

L-P:ARCHÆOLOGY

FIGURE 3 // Roman Period



0 200m  
1:5000 @A4

<b>Roman Findspots</b>	<b>Roman Roads</b>	<b>Site Location</b>
◆	—	●
<b>Excavations</b>	<b>Rivers</b>	<b>Search Radius</b>
■	—	---

PROJECT // 1429L - King's Mews  
DESCRIPTION // Roman Findspots and Features  
Open Street Map data is made available under the Open Database License

FIGURE 4 // Medieval Period



<b>Findspots</b>	<b>Roads</b>	<b>Site Location</b>	<b>Other Features</b>
◆	—	●	◆
<b>Excavations</b>	<b>Rivers</b>	<b>Search Radius</b>	
■	—	---	

PROJECT // 1429L - King's Mews

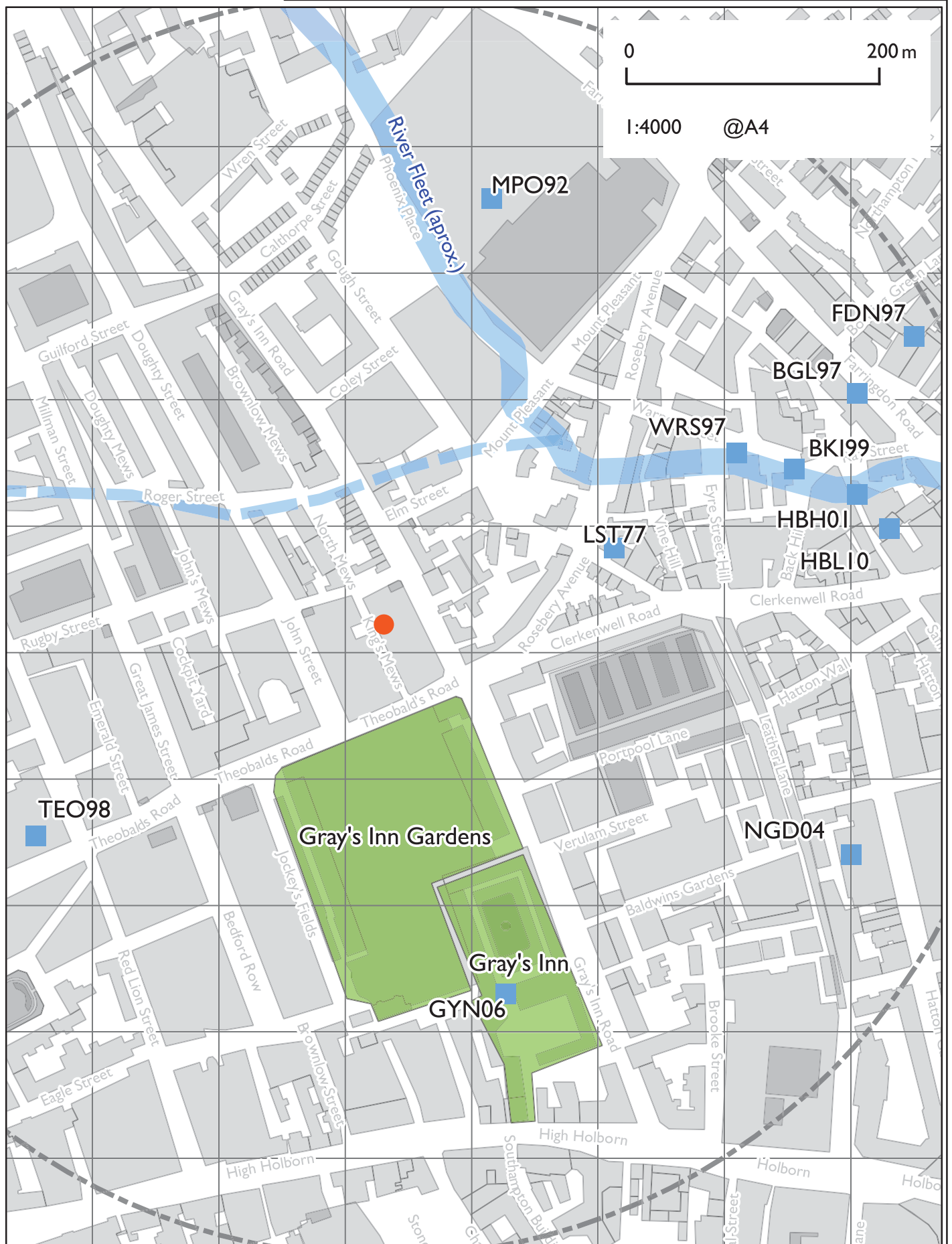
DESCRIPTION // Medieval findspots and other features





Open Street Map data is made available under the Open Database License

DOC REF: LPI429L-DBA-vB1

L-P:ARCHÆOLOGY

FIGURE 5 // Post Medieval Period



<p><b>Excavations</b></p> 	<p><b>Rivers</b></p> 	<p><b>Site Location</b></p> 
		<p><b>Search Radius</b></p> 

PROJECT // 1429L - King's Mews

DESCRIPTION // Post medieval features and excavations

Open Street Map data is made available under the Open Database License

DOC REF: LPI429L-DBA-vB1

**L-P:ARCHAEOLOGY**