
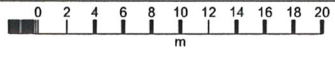
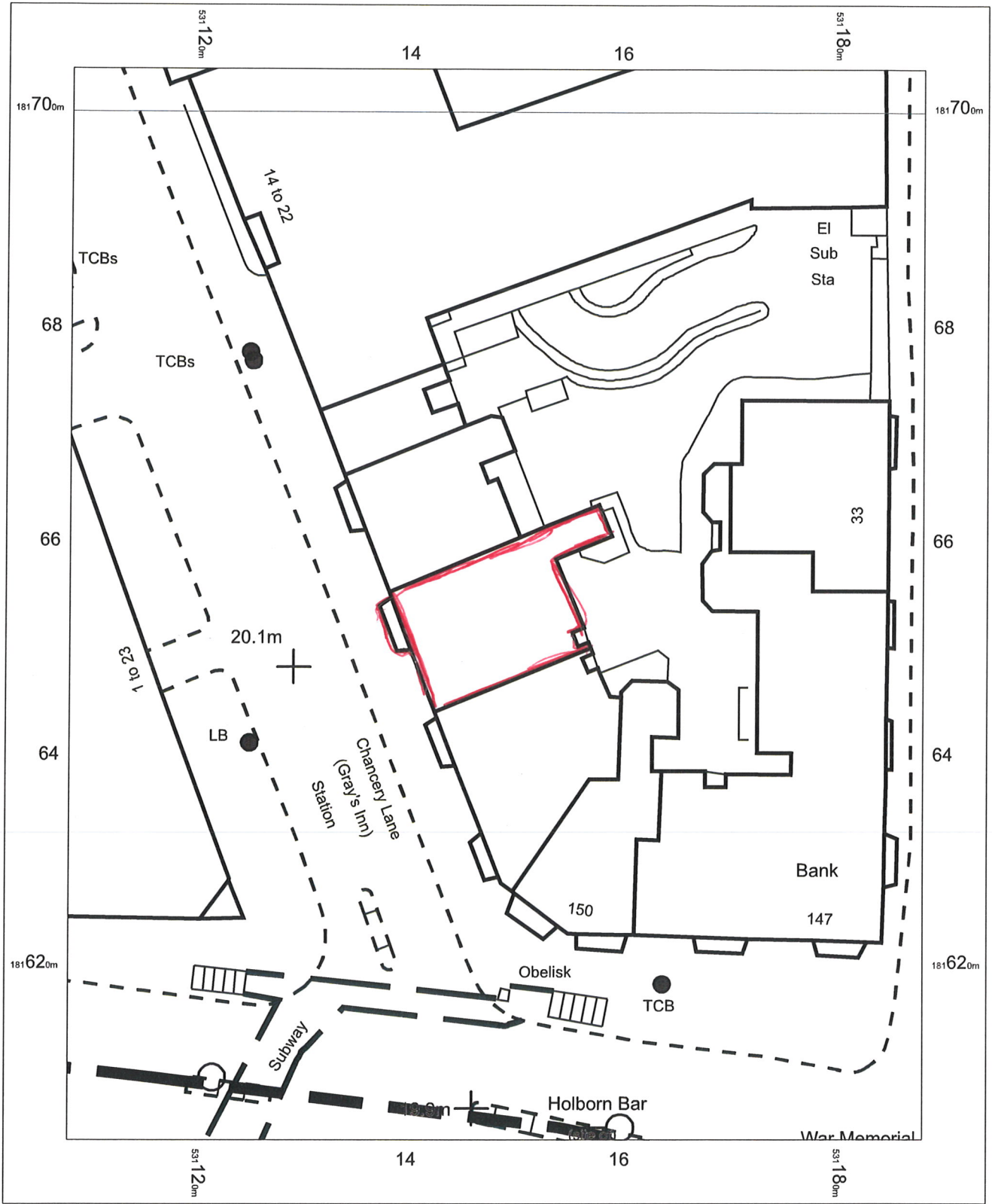


# 4 Grays Inn Road



OS MasterMap 1250/2500/10000 scale  
 02 September 2014, ID: BLJT-00356836  
[www.planningapplicationmaps.co.uk](http://www.planningapplicationmaps.co.uk)  
 1:500 scale print at A4, Centre: 531148 E, 181654 N  
 ©Crown Copyright Ordnance Survey. Licence no. 100051661

