



**Site Details:**

69, REDINGTON ROAD, LONDON, NW3 7RP

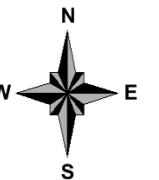
**Client Ref:** GGC13117  
**Report Ref:** HMD-641813  
**Grid Ref:** 525596, 186057

**Map Name:** National Grid


**Map date:** 1993-1994

**Scale:** 1:1,250

**Printed at:** 1:2,500



Surveyed N/A  
 Revised N/A  
 Edition N/A  
 Copyright 1993  
 Levelled N/A



Surveyed N/A  
 Revised N/A  
 Edition N/A  
 Copyright 1994  
 Levelled N/A



Produced by  
 GroundSure Environmental Insight  
 T: 08444 159000  
 E: [info@groundsure.com](mailto:info@groundsure.com)  
 W: [www.groundsure.com](http://www.groundsure.com)

© Crown copyright and database rights 2013 Ordnance Survey 100035207


Production date: 06 March 2013

To view map legend click here [Legend](#)

**Site Details:**  
 69, REDINGTON ROAD, LONDON, NW3 7RP

**Client Ref:** GGC13117  
**Report Ref:** HMD-641813  
**Grid Ref:** 525596, 186057

**Map Name:** National Grid  
**Map date:** 1991  
**Scale:** 1:1,250  
**Printed at:** 1:2,500



Surveyed 1991 Revised 1991 Edition N/A Copyright 1991 Levelled N/A	Surveyed 1991 Revised 1991 Edition N/A Copyright 1991 Levelled N/A
Surveyed 1991 Revised 1991 Edition N/A Copyright 1991 Levelled N/A	Surveyed 1991 Revised 1991 Edition N/A Copyright 1991 Levelled N/A

 **Ordnance Survey**  
 Licensed Partner

Produced by  
 GroundSure Environmental Insight  
 T: 08444 159000  
 E: [info@groundsure.com](mailto:info@groundsure.com)  
 W: [www.groundsure.com](http://www.groundsure.com)

© Crown copyright and database rights 2013 Ordnance Survey 100035207

Production date: 06 March 2013

To view map legend click here [Legend](#)



**Site Details:**

69, REDINGTON ROAD, LONDON, NW3 7RP

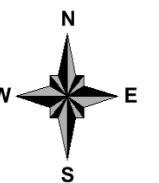
**Client Ref:** GGC13117  
**Report Ref:** HMD-641813  
**Grid Ref:** 525596, 186057

**Map Name:** National Grid

**Map date:** 1986

**Scale:** 1:1,250

**Printed at:** 1:2,500



Surveyed 1974  
 Revised 1986  
 Edition N/A  
 Copyright 1986  
 Levelled 1974

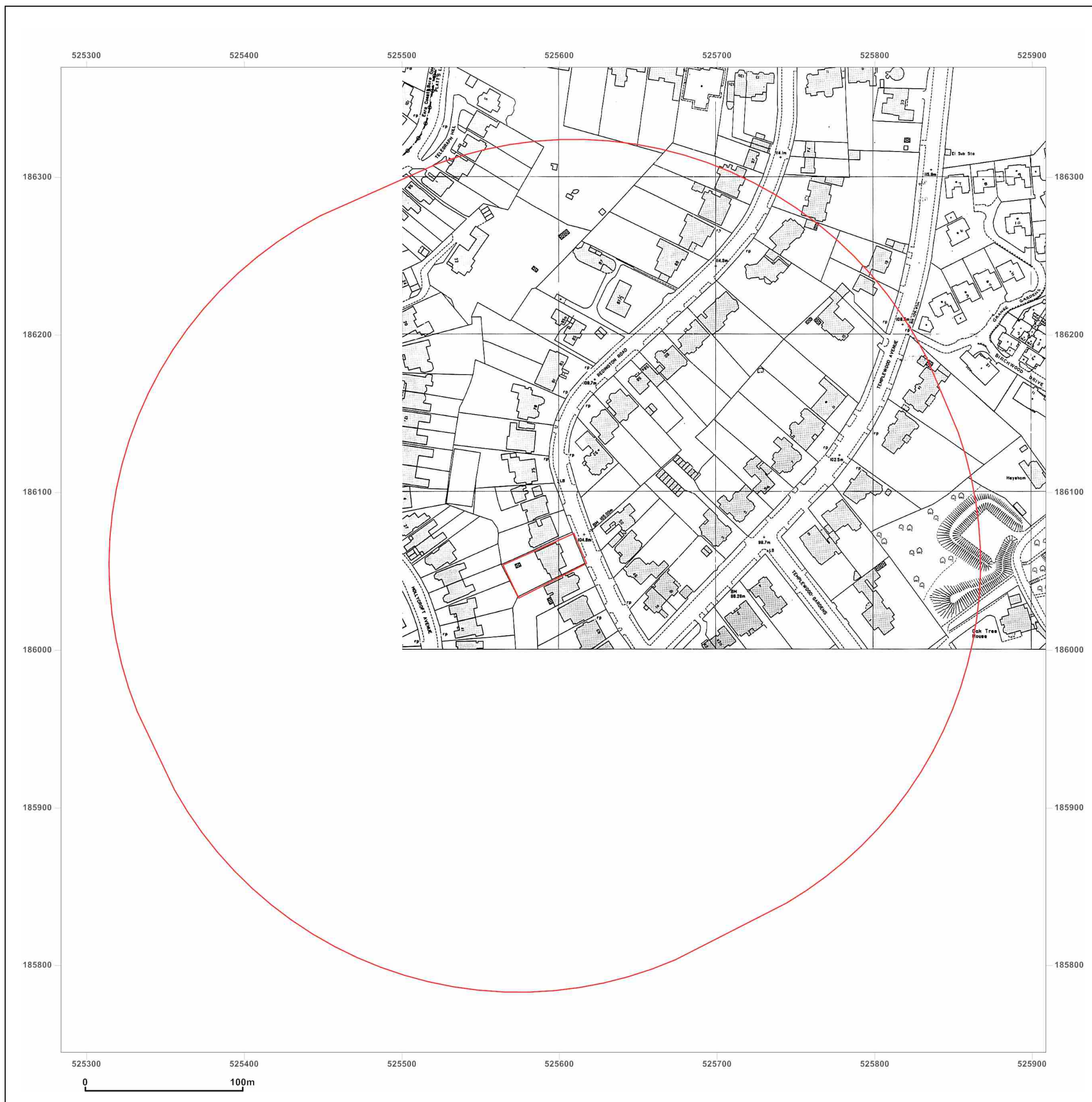


Produced by  
 GroundSure Environmental Insight  
 T: 08444 159000  
 E: [info@groundsure.com](mailto:info@groundsure.com)  
 W: [www.groundsure.com](http://www.groundsure.com)

© Crown copyright and database rights 2013 Ordnance Survey 100035207

Production date: 06 March 2013


To view map legend click here [Legend](#)



**Site Details:**  
 69, REDINGTON ROAD, LONDON, NW3 7RP

**Client Ref:** GGC13117  
**Report Ref:** HMD-641813  
**Grid Ref:** 525596, 186057

**Map Name:** National Grid  
**Map date:** 1979  
**Scale:** 1:1,250  
**Printed at:** 1:2,500



Surveyed 1979 Revised 1979 Edition N/A Copyright N/A Levelled N/A	Surveyed 1979 Revised 1979 Edition N/A Copyright N/A Levelled N/A
Surveyed 1979 Revised 1979 Edition N/A Copyright N/A Levelled N/A	Surveyed 1979 Revised 1979 Edition N/A Copyright N/A Levelled N/A


 Produced by  
 GroundSure Environmental Insight  
 T: 08444 159000  
 E: [info@groundsure.com](mailto:info@groundsure.com)  
 W: [www.groundsure.com](http://www.groundsure.com)

© Crown copyright and database rights 2013 Ordnance Survey 100035207

Production date: 06 March 2013

To view map legend click here [Legend](#)



**Site Details:**  
 69, REDINGTON ROAD, LONDON, NW3 7RP

**Client Ref:** GGC13117  
**Report Ref:** HMD-641813  
**Grid Ref:** 525596, 186057

**Map Name:** National Grid  
**Map date:** 1971-1972  
**Scale:** 1:1,250  
**Printed at:** 1:2,500



	Surveyed 1972 Revised 1972 Edition N/A Copyright N/A Levelled N/A
Surveyed 1953 Revised 1970 Edition N/A Copyright 1971 Levelled 1953	


 Produced by  
 GroundSure Environmental Insight  
 T: 08444 159000  
 E: [info@groundsure.com](mailto:info@groundsure.com)  
 W: [www.groundsure.com](http://www.groundsure.com)

© Crown copyright and database rights 2013 Ordnance Survey 100035207

Production date: 06 March 2013

To view map legend click here [Legend](#)

