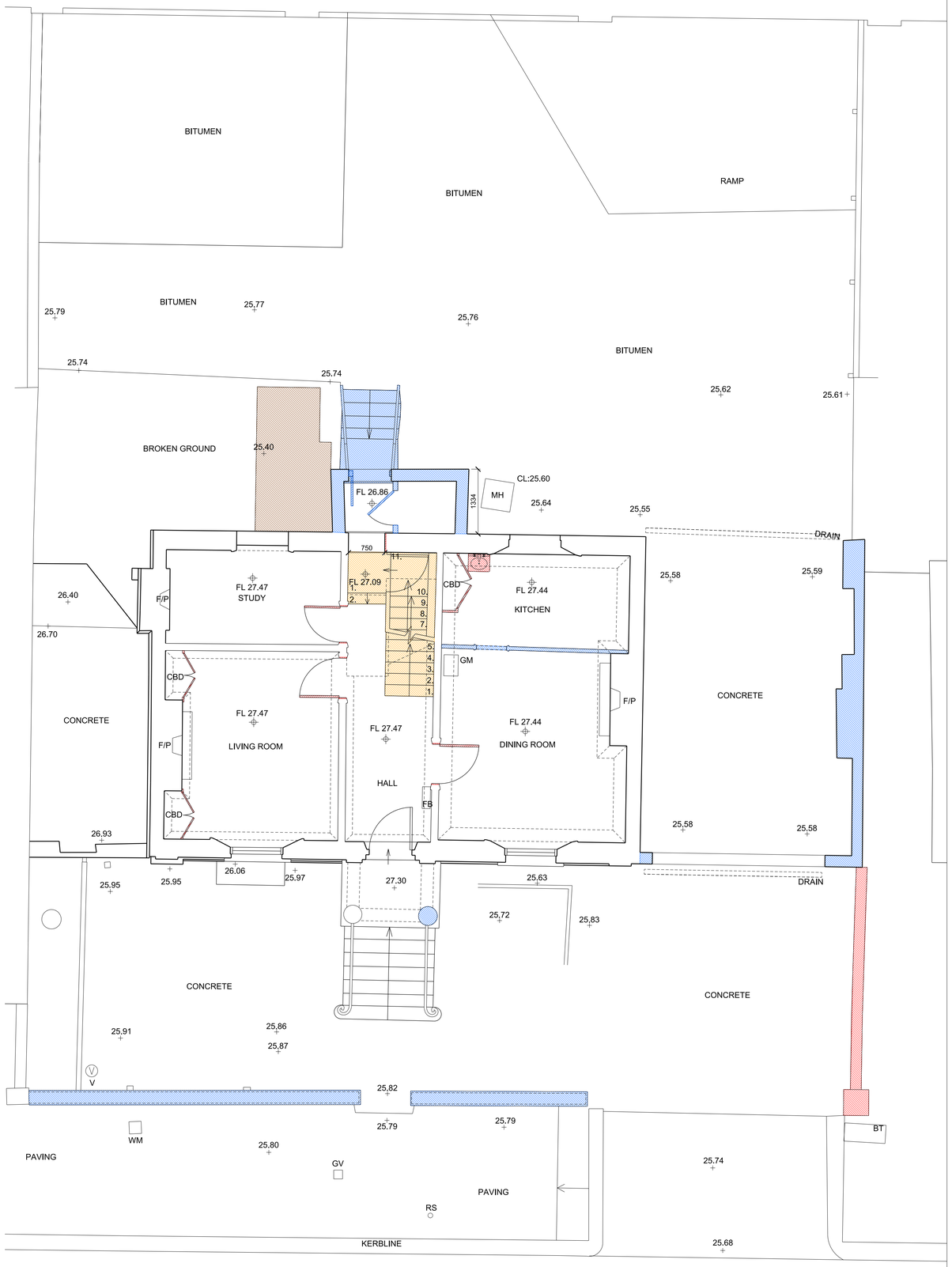

01 UPPER GROUND FLOOR PLAN: EXISTING

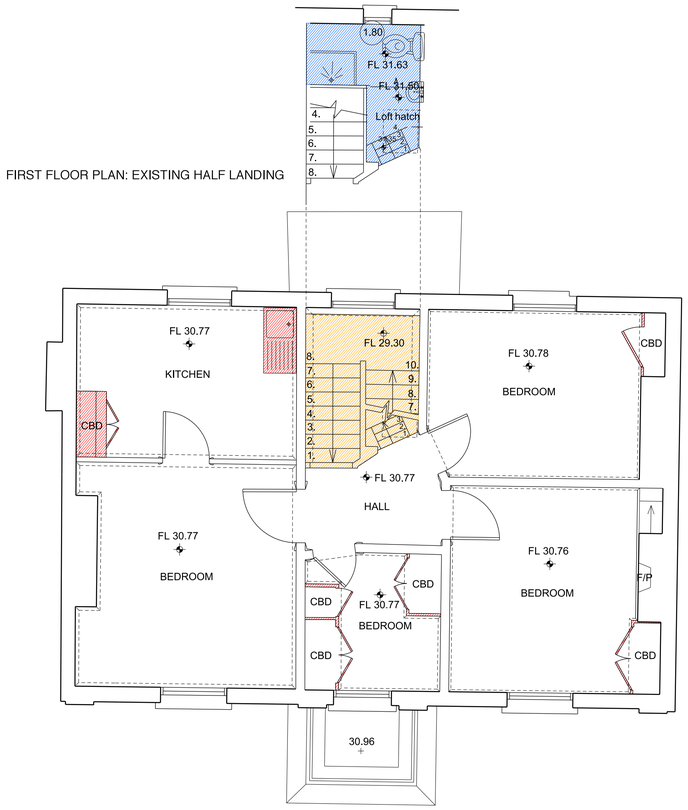

02 FIRST FLOOR PLAN: EXISTING

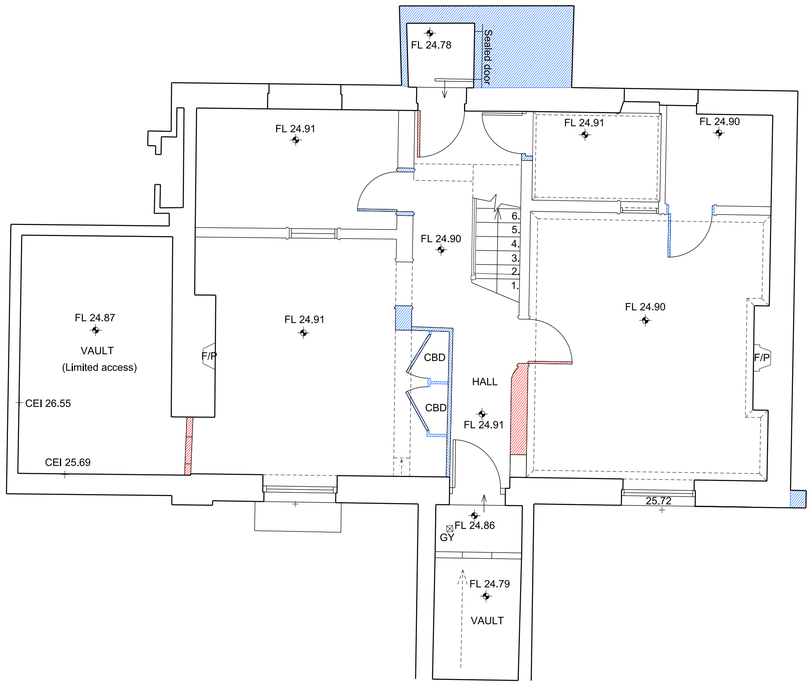

03 LOWER GROUND PLAN: EXISTING

PROPOSED AREA TO BE EXCAVATED AS JAN. 2013 CONSENT.

PROPOSED AREA TO BE DEMOLISHED AS JAN. 2013 CONSENT.

PROPOSED AREA TO BE DEMOLISHED.

EXISTING STAIR TO BE RETAINED AND RE-CONFIGURED (SEE APPENDIX IV OF HERITAGE STATEMENT FOR METHOD STATEMENT.

REV	DATE	
P00	28/03/14	Planning Application and Listed Building Consent

NOTE

1. Do not scale from this drawing, other than for Planning purposes.
2. All dimensions to be checked on site by the contractor and such dimensions to be his responsibility.
3. Report all drawing errors, omissions and discrepancies to the architect.
4. This document may be issued in an uncontrolled CAD format to enable others to use it as background information to make alterations and/or additions. In that instance the file will be accompanied by a PDF version. It is for those making such alterations and additions to ensure that they make use of current background information. AHMM Ltd accepts no liability for any such alterations or additions to the background information or arising out of changes to background information which occur prior to alterations of additions being made.

LOCATION

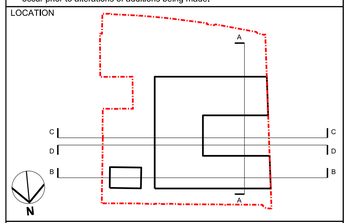

ALLFORD HALL MONAGHAN MORRIS
ARCHITECTS Ltd
2ND FLOOR, BLOCK C, 5-23 OLD STREET LONDON EC1V 9HL
TEL 020 7251 5261 FAX 020 7251 5123 WEB WWW.AHMM.CO.UK

job title
HAWLEY PRIMARY SCHOOL

drawing title / location
1 HAWLEY ROAD - GENERAL ARRANGEMENT
EXISTING AND DEMOLITION PLANS

drawn by	checked	scale	status
MP	DM	1:50@A1; 1:100@A3	PLANNING

project	zone	source	classification	drawing no.	revision
12160	x	P	[PA]	110	P00