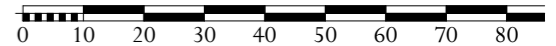
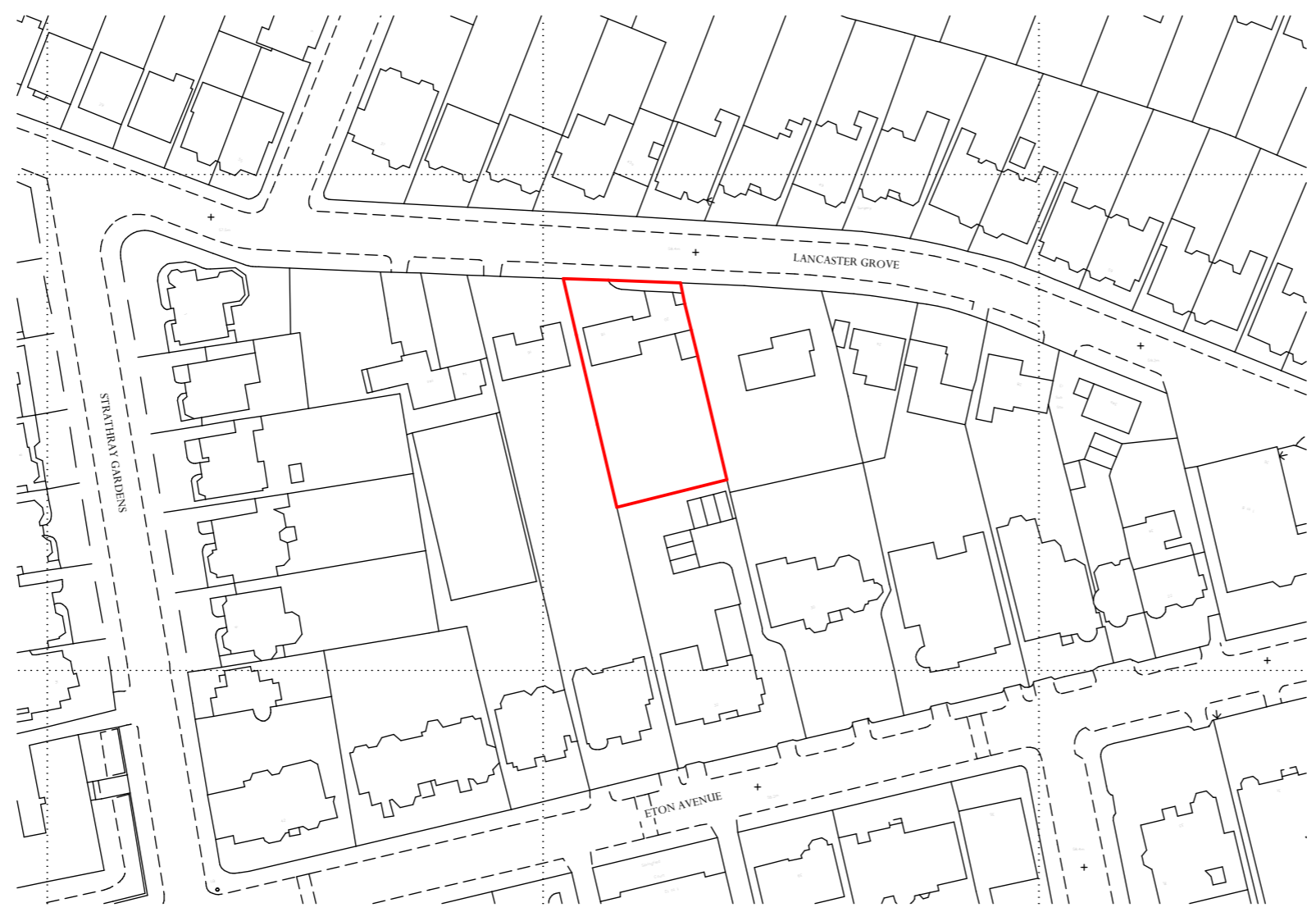


Adjacent Properties and Boundaries are shown for illustrative purposes only and have not been surveyed unless otherwise stated.
 All areas shown are approximate and should be verified before forming the basis of a decision.
 Do not scale other than for Planning Application purposes.
 All dimensions must be checked by the contractor before commencing work on site.
 No deviation from this drawing will be permitted without the prior written consent of the Architect.
 The copyright of this drawing remains with the Architect and may not be reproduced in any form without prior written consent.
 Ground Floor Slabs, Foundations, Sub-Structures, etc. All work below ground level is shown provisionally. Inspection of ground condition is essential prior to work commencing.
 Reassessment is essential when the ground conditions are apparent, and redesign may be necessary in the light of soil conditions found. The responsibility for establishing the soil and sub-soil conditions rests with the contractor.



Scale 1:1250



Reference Survey (S) Crown Copyright 2014. All rights reserved. Licence number 100021402

Location Plan

Scale 1:1250

Rev.	Date	Description	Initials
C	16.04.2014	PLANNING ISSUE	WR

PROJECT: 18-20 Lancaster Grove
 Belsize Park, London

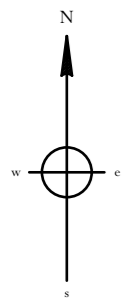
TITLE: Location Plan

SCALE: 1:1250 @ A3

DATE: March 2014

DRAWING No: 5754/PL/01 C

DRAWN BY: WR



OLD HYDE HOUSE, 75 HYDE STREET
 WINCHESTER, HAMPSHIRE, SO23 7DW
 TELEPHONE: 01962 843843 FACSIMILE: 01962 843303
 www.adamarchitecture.com contact@adamarchitecture.com

LONDON OFFICE: 6 QUEEN SQUARE, WC1N 3AT
 TELEPHONE: 020 7841 0140 FACSIMILE: 01962 843303
 ADAM ARCHITECTURE IS A TRADING NAME OF ROBERT ADAM ARCHITECTS LIMITED