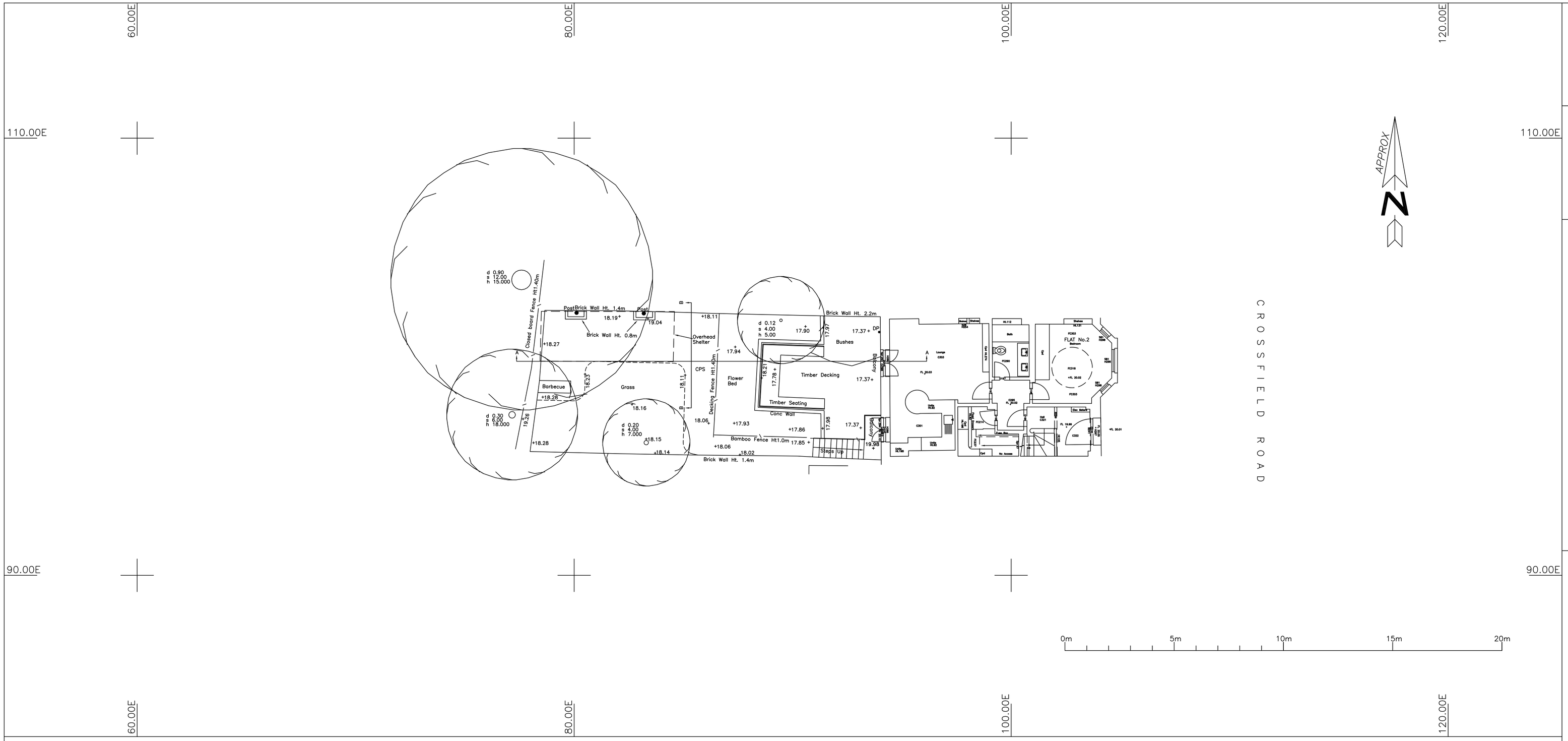

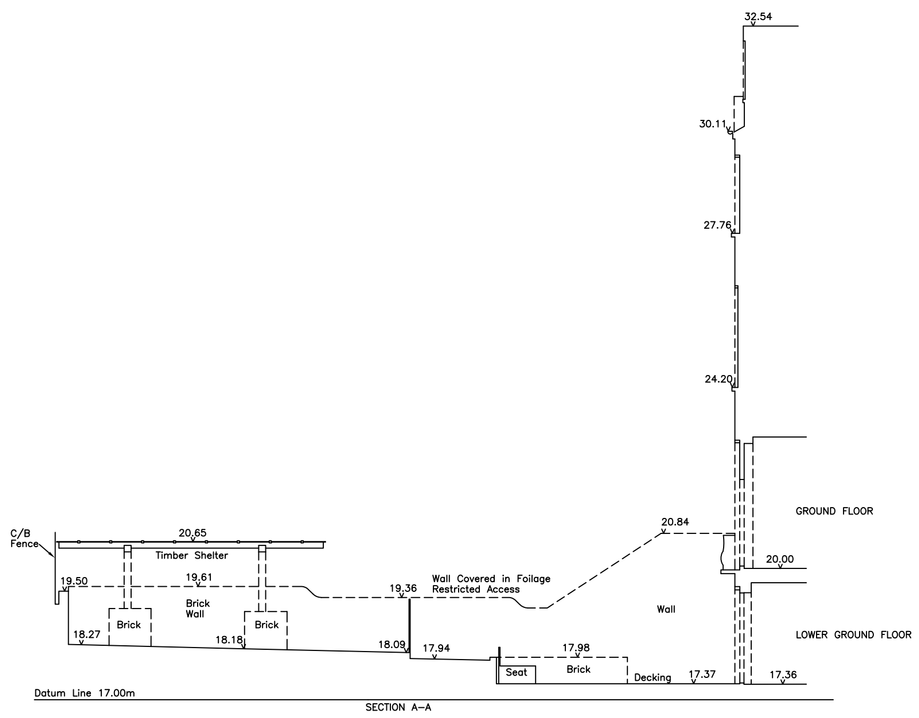

SECTION A–A

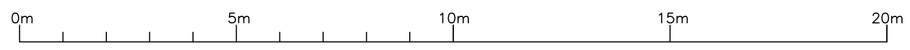

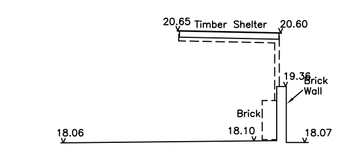

SECTION B–B

LASER SURVEYS

LAND AND BUILDING SURVEYS, UNDERGROUND SERVICES LOCATION, CCTV DRAINAGE SURVEYS.

Established 1975. Member of The Survey Association.

BROCKMAIN HOUSE, LEDON, WORCESTER, WR6 5JU.
TEL 01886 833173 FAX 01886 833485 email: worcester@lasersurveys.com

142-144 HILLVIEW AVENUE, HORNCHURCH, ESSEX. RM11 2DL.
TEL 01708 438408 FAX 01708 438405. email: london@lasersurveys.com

Copyright @ 2014 Laser Surveys Ltd. All rights reserved.

DATUM NOTES

GRID IS BASED ON ARBITRARY COORDINATES.

LEVELS ARE RELATED TO :– ARBITRARY SURVEY DATUM.
BENCH MARK USED IS LOCATED AT :–
FLOOR LEVEL IN HALL

VALUE GIVEN AS 19.99m (ARBITRARY DATUM)

SURVEY CONTROL STATIONS SHOWN △

ABBREVIATIONS (where applicable)

AV	Air Valve	MH	Manhole Cover
BK	Brick	MK	Marker
BL	Bollard	MS	Milestone
BS	Bus Stop	MT	Meter
BT	British Telecom	MV	Mercury
CB	Control Box	OH	Overhead
C/B	Close Boarded	PAV	Paving
CL	Cover Level	PB	Post Box
CLK	Chainlink	PC	Pipe
CO	Column	PM	Parking Meter
Conc	Concrete	P/R	Post and Rail
CP	Catch Pit	PT	Post
CPS	Concrete Paving Slabs	P/W	Post and Wire
CATV	Cable Television	RE	Rodding Eye
DC	Drainage Channel	RET	Retaining
DP	Drain Pipe	RS	Road Sign
EC	Electricity Cover	RSJ	Rolled Steel Joist
ER	Earthing Rod	SC	Stop Cock
FB	Flower Bed	SK	Soakaway
FE	Fence	SP	Signpost
FH	Fire Hydrant	ST	Silt Trap
FL	Floor Level	SV	Stop Valve
FP	Flag Pole	SVC	Security Video Camera
GP	Gate Post	TCB	Telephone Call Box
GV	Gas Valve	TL	Traffic Light
GY,G	Gully	TK	Tank
HT	Height	TP	Telegraph Pole
IC	Inspection Cover	UG	Underground
IL	Invert Level	UTP	Unable To Trace Further
IN	Interceptor	UTL	Unable To Lift
I/R	Iron Railings	VP	Vent Pipe
KO	Kerb Outlet	WL	Water Level
LB	Litter Bin	WM	Water Meter
LP	Lamp Post	WO	Wash Out

B Floor to Beam Height in cms
C Floor to Ceiling Height in cms
Cr. Floor to Crown Height in cms
D Floor to Door Head Height in cms
FC Floor to False Ceiling Height in cms
FF False Floor Level
H Floor to Head Height in cms
Spr. Floor to Springer Height in cms

NOTES

- Drainage pipe sizes (where shown) have been gauged from the surface for safety reasons and should be regarded as approximate only.
- Tree species (where shown) should be treated with caution and expert identification is advised.
- Although this is a digital survey the accuracy and amount of detail shown is only commensurate with the graphical scale of mapping as specified. Care should be exercised when working to larger scales.
- Visible features in the vicinity of the boundaries as shown above, may not represent the extent of legally conveyed ownership.
- Whilst every effort has been made to achieve accuracy on this plan, CRUCIAL clearance dimensions, levels and invert levels should be checked prior to design and construction.
- Kerb levels have been taken in the bottom of the channel.
- Areas of dense undergrowth cannot be surveyed in detail; these areas will be shown in outline only and marked as 'dense undergrowth' on the plan.

- Original internal measured building survey carried out in February 2012 by J.C. See drawing no. L 5348. (Updated on this plan January 2014 on instruction from client)
- Topographic survey carried out in April 2013 by J.C. See drawing no. L 5823.

SHEET LAYOUT
NOT TO SCALE

FLAT 2
GROUND FLOOR
7 CROSSFIED RD
LONDON NW3 4NS
'As Built Survey'

FLOOR PLAN
TOPOGRAPHIC SURVEY
& SECTIONAL ELEVATIONS

SURVEYED FOR	VAGO BARSEGHYAN FLAT 2 7 CROSSFIELD ROAD LONDON NW3 4NS
SURVEYOR	J.C / A.J.M. /M.J.W.
DATE	DECEMBER 2013

No.	DATE	REVISION
1	06/01/14	Internal detail remove, as instructed by client.
2	22/01/14	Updated internal detail added and Setional Elevations, as instructed by client.

DRAWING NO	L L6159/1	REV 2
TOPOGRAPHIC SURVEY SCALE	1 : 100	
SEE PREVIOUS SURVEYS	L5348/L5823	
SHEET	1 of 1	
REF NO	L 6311	