



LOCATION WITHOUT POLE  
West abutment of railway bridge.

LOCATION WITH POLE  
West abutment of railway bridge.

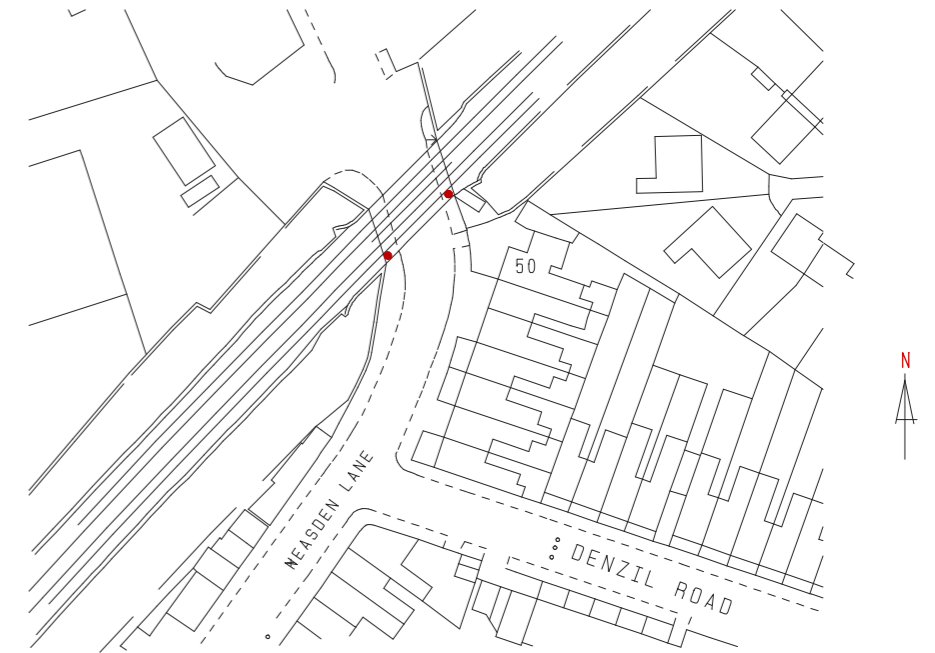


LOCATION WITHOUT POLE  
East abutment of railway bridge.

LOCATION WITH POLE  
East abutment of railway bridge.

DESCRIPTION:

A 1 metre high black poles 25 mm from the left hand (west) and the right hand (east) abutment walls of the bridge immediately beneath the south edge girder of the bridge above.



LOCATION PLAN SCALE 1:1250

DRAWING REF: 870.14

BRONDESBURY ERUV - LOCATION 14 - NEASDEN LANE BRIDGE

**ROSENFELDER ASSOCIATES**  
Chartered Architects + Planning Consultants  
10-12 Perrins Court Hampstead LONDON NW3 (020) 7794 4425



LOCATION WITHOUT POLE  
 Dudden Hill Lane, steel mesh fence to west side ,opposite Burnley Road.

LOCATION WITH POLE  
 Dudden Hill, steel mesh fence to west side, opposite Burley Road with proposed pole adjacent to mesh fence to south of bus shelter.

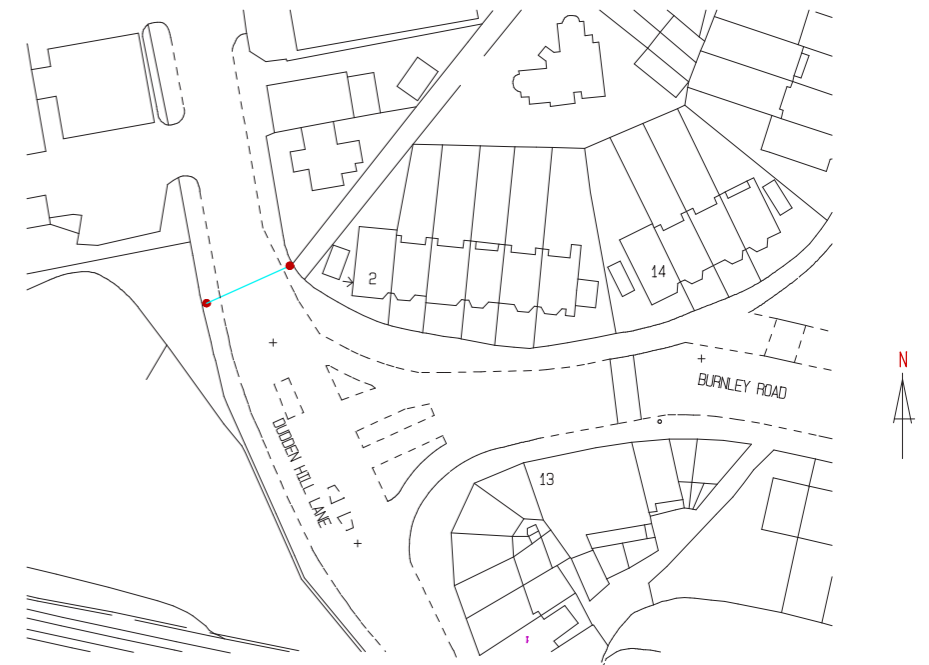


LOCATION WITHOUT POLE  
 Dudden Hill Lane east side at junction with Burnley Road.

LOCATION WITH POLE  
 Dudden Hill Lane east side at junction with Burnley Road with proposed pole adjacent to rendered pier to south side of Hillside Cottage.

DESCRIPTION:

A 5.5 metre high grey pole adjacent to the wire fence between the cantilever sign and the bus shelter with a wire crossing Dudden Hill Lane to a matching pole adjacent to the pier between Hillside Cottage and 2 Burnley Road.



LOCATION PLAN SCALE 1:1250

BRONDESBURY ERUV - LOCATION 15 - DUDDEN HILL LANE

DRAWING REF: 870.15

**ROSENFELDER ASSOCIATES**  
 Chartered Architects + Planning Consultants  
 10-12 Perrins Court Hampstead LONDON NW3 (020) 7794 4425



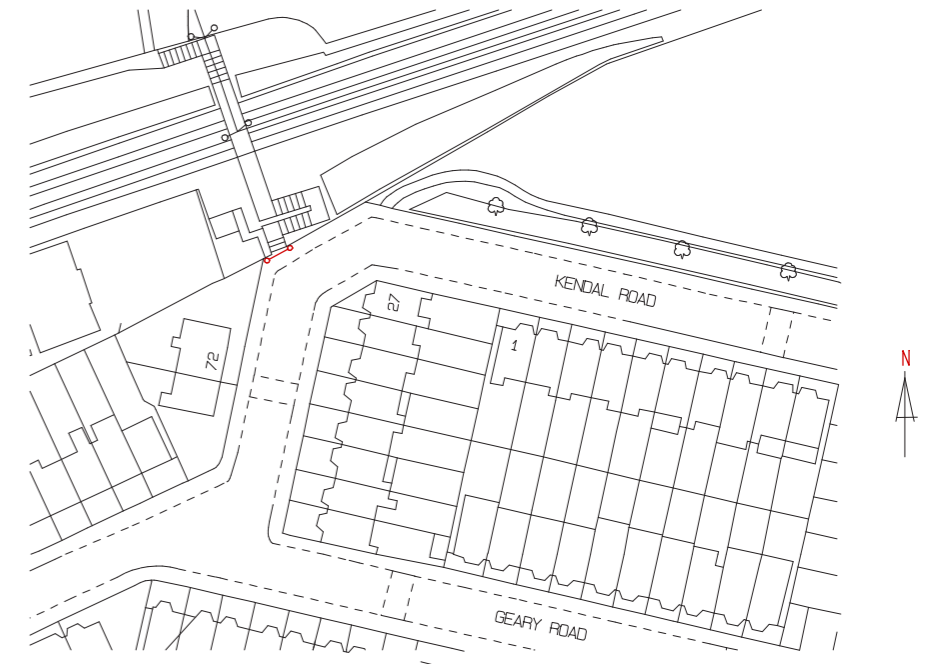
LOCATION WITH POLES  
Pedestrian bridge on corner of Kendall Road as existing.



LOCATION WITHOUT POLES  
Pedestrian bridge on corner of Kendall Road with proposed polesing.

DESCRIPTION:

A 3 metre high green pole to each side of the stairs to the pedestrian bridge over the railway line with a wire spanning between them.



LOCATION PLAN SCALE 1:1250

BRONDESBURY ERUV - LOCATION 16 - KENDAL ROAD

DRAWING REF: 870.16

**ROSENFELDER ASSOCIATES**  
Chartered Architects + Planning Consultants  
10-12 Perrins Court Hampstead LONDON NW3 (020) 7794 4425



LOCATION WITHOUT POLE



LOCATION WITH POLE

DESCRIPTION:

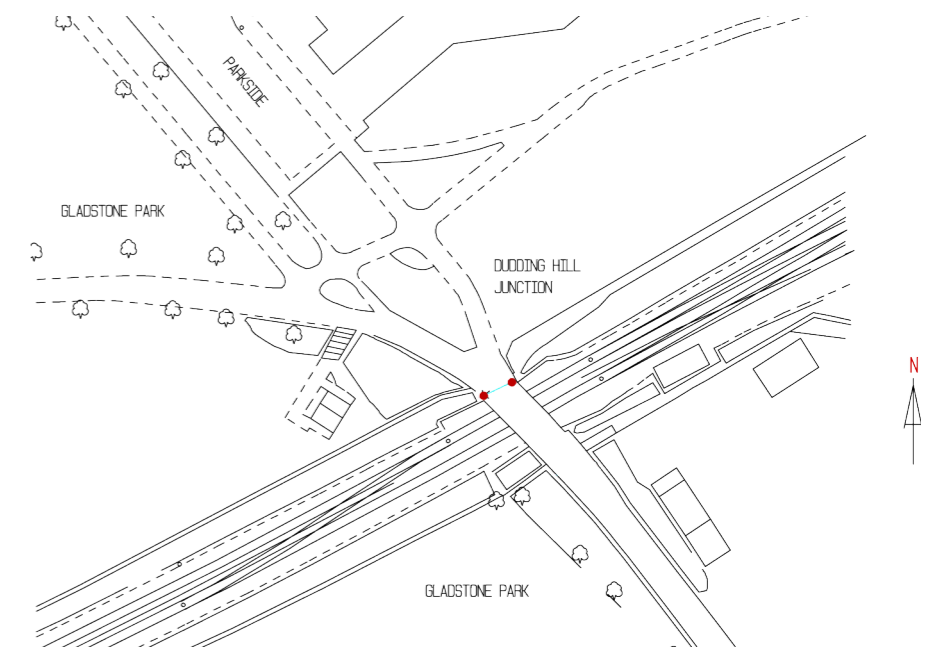
A 3.5 metre high green pole situated on the left hand (west) side of the park road adjacent to the brick pier at the north end of the balustrade wall, with a wire spanning the road to a matching pole on the right hand (east) side of the road approx 1 metre from the end of the bridge balustrade wall, adjacent to the galvanised palisade.



LOCATION WITHOUT POLE



LOCATION WITH POLE



LOCATION PLAN SCALE 1:1250

BRONDESBURY ERUV - LOCATION 17 - GLADSTONE PARK

DRAWING REF: 870\_17

**ROSENFELDER ASSOCIATES**  
 Chartered Architects + Planning Consultants  
 10-12 Perrins Court Hampstead LONDON NW3 (020) 7794 4425



LOCATION WITHOUT POLE  
South end of west abutment of railway bridge.

LOCATION WITH POLE  
South end of west abutment of railway bridge with proposed pole under south edge beam of bridge over.

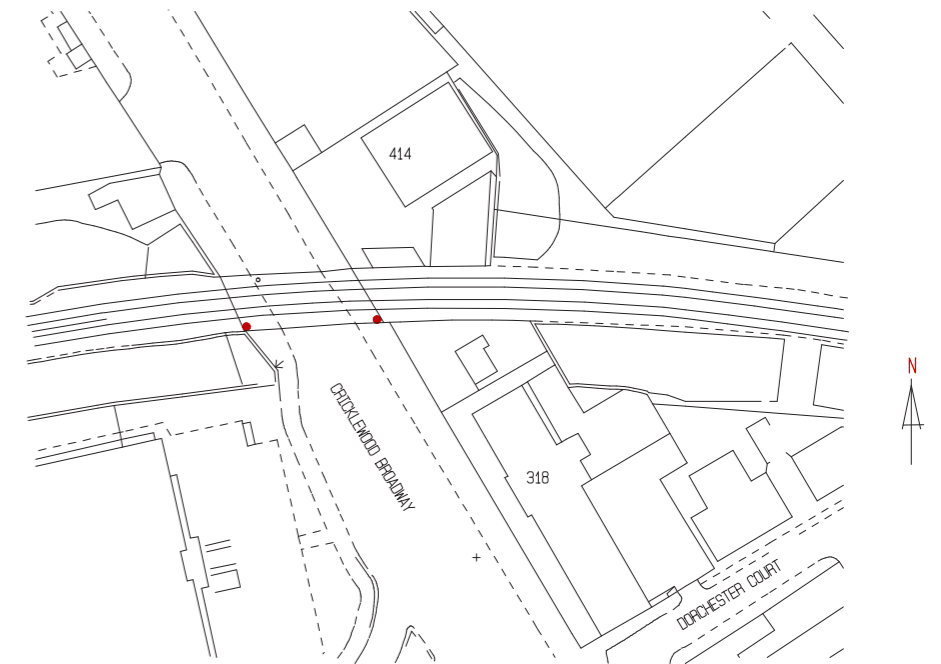


LOCATION WITHOUT POLE  
South end of east abutment of railway bridge.

LOCATION WITH POLE  
South end of east abutment of railway bridge with proposed pole under south edge beam of bridge over.

DESCRIPTION:

A 1 metre high black poles approx 100mm from the face of the west and east abutments of the bridge immediately beneath the south edge beam of the bridge.



LOCATION PLAN SCALE 1:1250

BRONDESBURY ERUV - LOCATION 18 - CRICKLEWOOD BROADWAY - BRIDGE

DRAWING REF: 870.18

**ROSENFELDER ASSOCIATES**  
Chartered Architects + Planning Consultants  
10-12 Perrins Court Hampstead LONDON NW3 (020) 7794 4425



LOCATION WITH POLE



LOCATION WITHOUT POLE

DESCRIPTION:

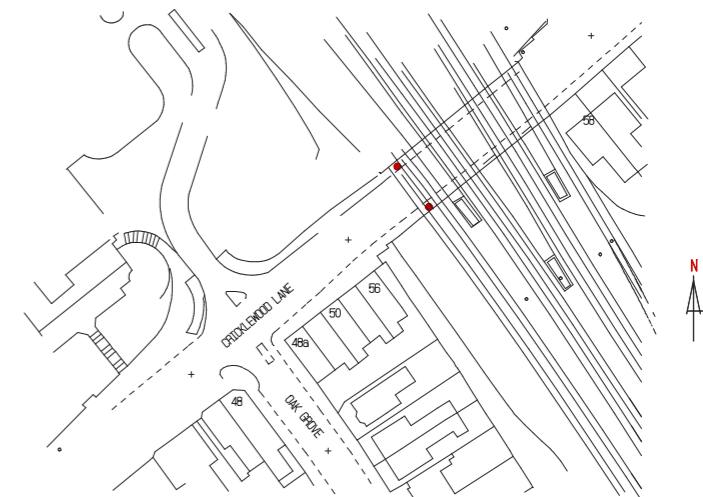
A 1 metre high black pole approx 150mm from the face of the north and south abutments of the bridge immediately beneath the west edge beam of the bridge.



LOCATION WITH POLE



LOCATION WITHOUT POLE



LOCATION PLAN SCALE 1:1250

BRONDESBURY ERUV - LOCATION 19 - CRICKLEWOOD LANE - BRIDGE

DRAWING REF: 870.19

**ROSENFELDER ASSOCIATES**  
 Chartered Architects + Planning Consultants  
 10-12 Perrins Court Hampstead LONDON NW3 (020) 7794 4425



LOCATION WITHOUT POLE  
Brick pier on the boundary line between 14 and 16 Minster Road.

LOCATION WITH POLE  
Brick pier on the boundary line between 14 and 16 Minster Road with the proposed pole adjacent to the centre line of pier.

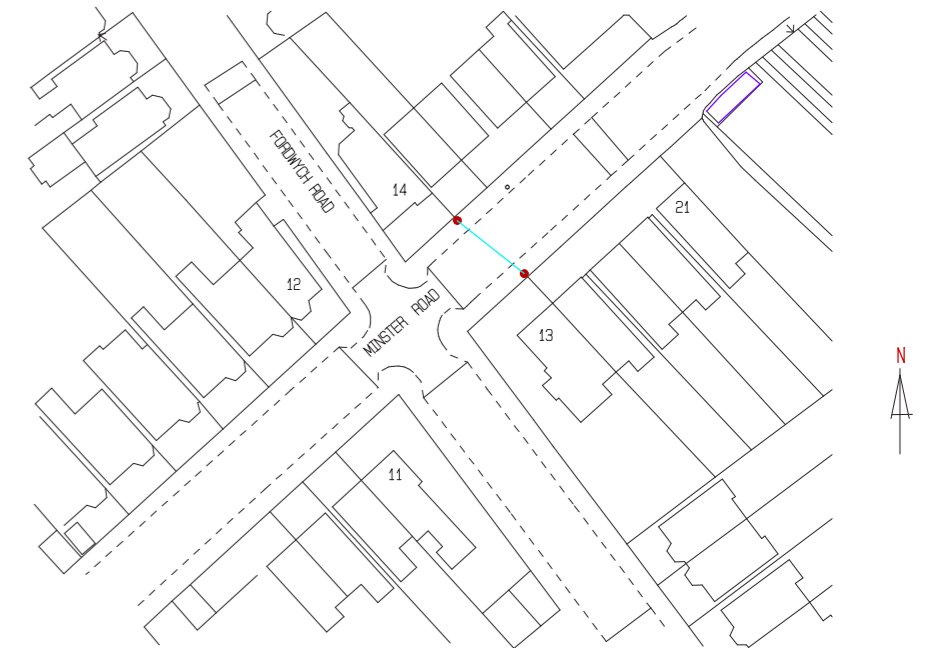
DESCRIPTION:

A 5.5 metre high grey pole at the back of the footpath adjacent to the pier between 14 and 16 Minster Road with a wire crossing Minster Road to a matching pole adjacent to the pier between 13 and 15 Minster Road.



LOCATION WITHOUT POLE  
Brick pier on the boundary line between 13 and 15 Minster Road.

LOCATION WITH POLE  
Brick pier on the boundary line between 13 and 15 Minster Road with the proposed pole adjacent to centre line of pier.



LOCATION PLAN SCALE 1:1250

BRONDESBURY ERUV - LOCATION 20 - MINSTER ROAD

DRAWING REF: 870.20

**ROSENFELDER ASSOCIATES**  
Chartered Architects + Planning Consultants  
10-12 Perrins Court Hampstead LONDON NW3 (020) 7794 4425



LOCATION WITHOUT POLE



LOCATION WITH POLE

DESCRIPTION:

A 5.5 metre high grey pole at approx 1 metre beyond west end of bridge balustrade wall with wire spanning Mill Lane to a matching pole adjacent to the left hand end of the bridge balustrade wall.

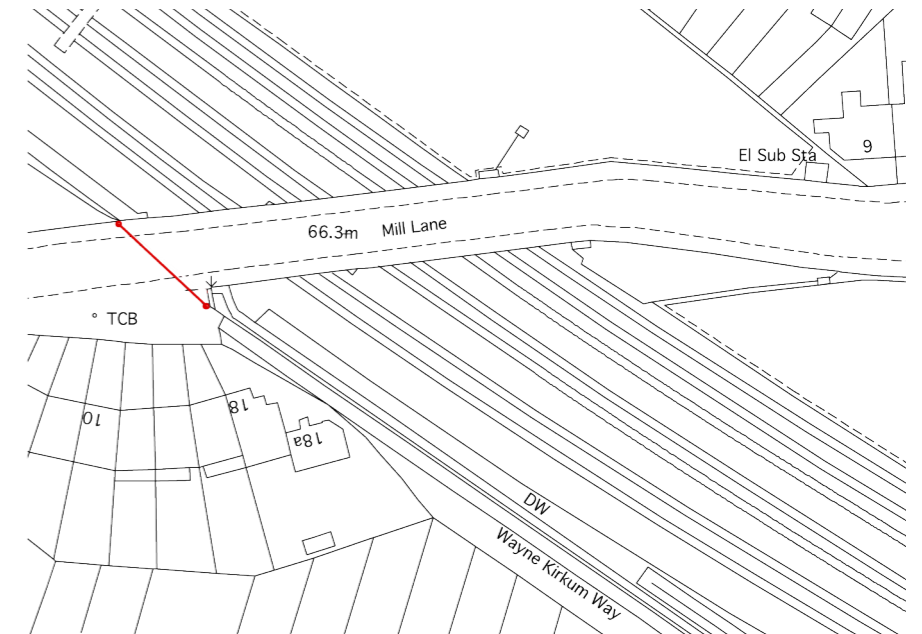
250 wide 9mm clear Perspex panel to be screwed to both sides of pedestrian guard railing adjacent to pole beneath wire.



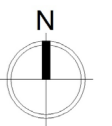
LOCATION WITHOUT POLE



LOCATION WITH POLE



LOCATION PLAN SCALE 1:1250



BRONDESBURY ERUV - LOCATION 21 - MILL LANE

DRAWING REF: 870\_21

**ROSENFELDER ASSOCIATES**  
 Chartered Architects + Planning Consultants  
 10-12 Perrins Court Hampstead LONDON NW3 (020) 7794 4425