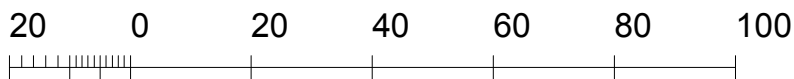
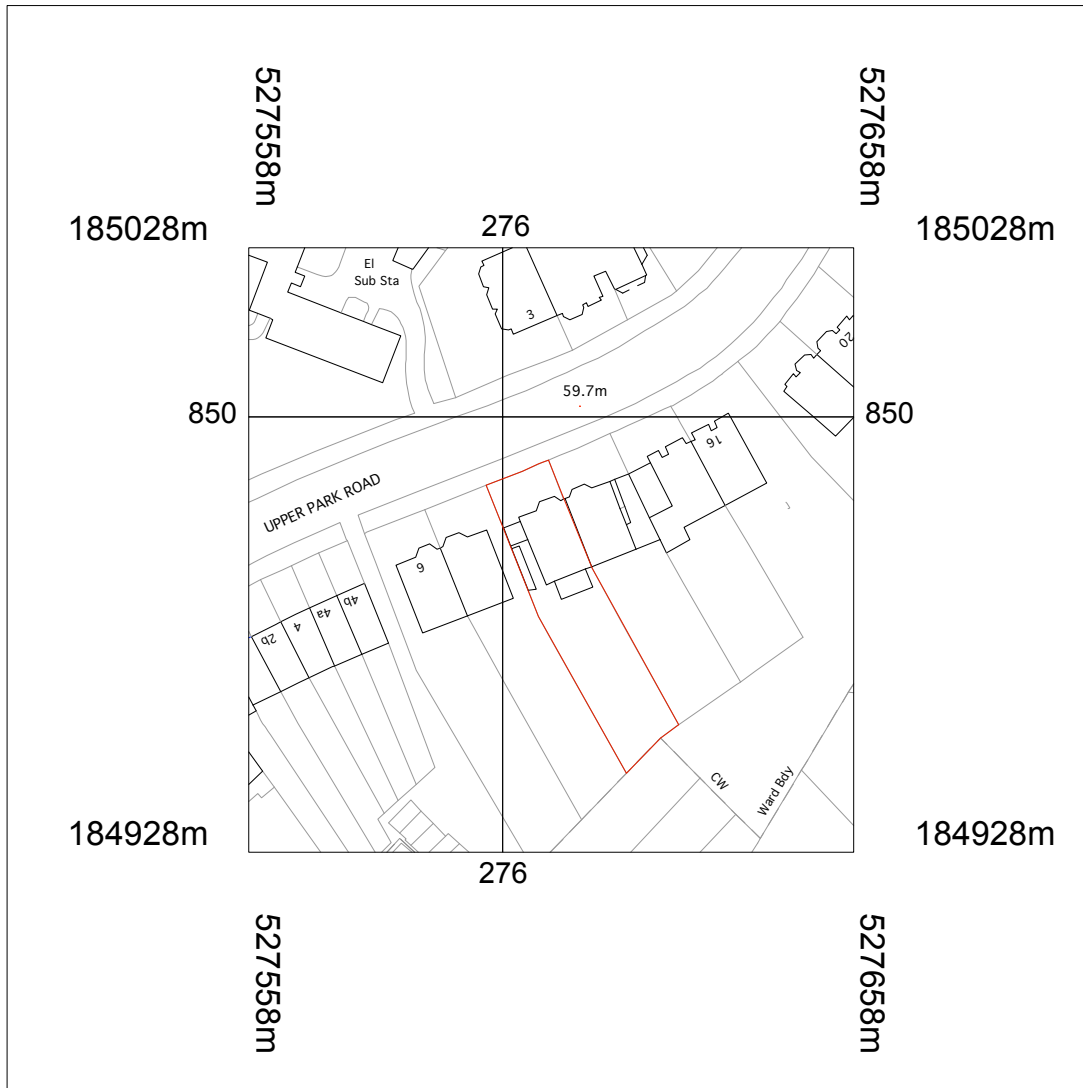



Stanfords VectorMap



Metres

N



© Crown Copyright 2014

Reproduction in whole or in part is prohibited without the permission of Ordnance Survey.

project no.	drwg no.	rev	drawing title	date
192	S/01		OS LOCATION PLAN	06.14
project/client				scale
10 UPPER PARK ROAD, LONDON NW3 2UP				1:1250 @ A4



Do not scale from this drawing
 Check drawing on receipt and immediately report any discrepancies to the Architect
 Verify all dimensions and levels on site prior to construction
 The contents of this drawing are White Table copyright and shall not be re-used without their written permission

81 Harbour Street, Whitstable
 Kent CT5 1AE

T 01227 276847
 M 07967 725144
 E whitetable@btconnect.com