

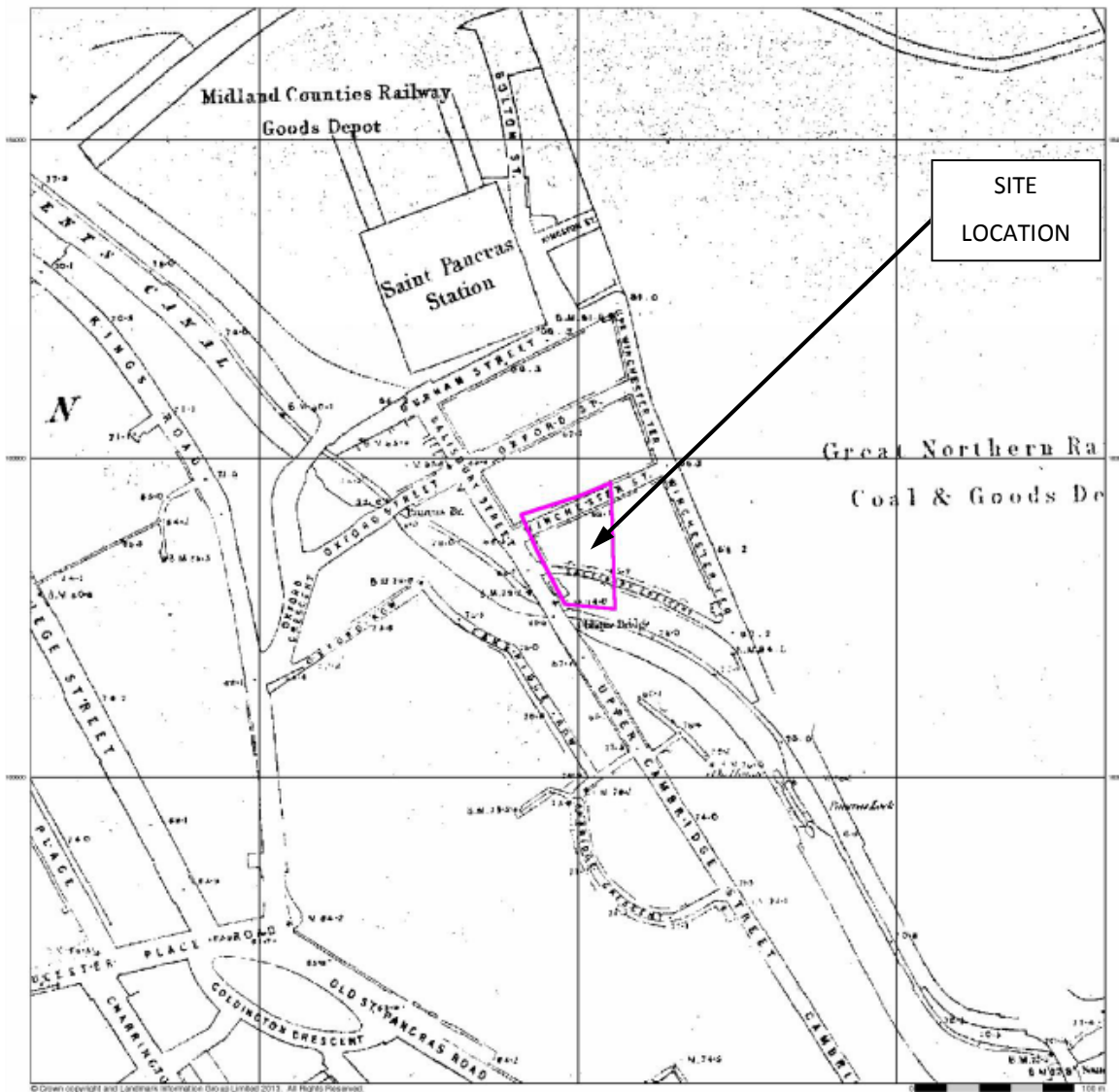
ARUP

102 CAMLEY STREET

EXTRACT FROM 1827 GREEN-
WOOD'S MAP

234937-00

FIGURE 7

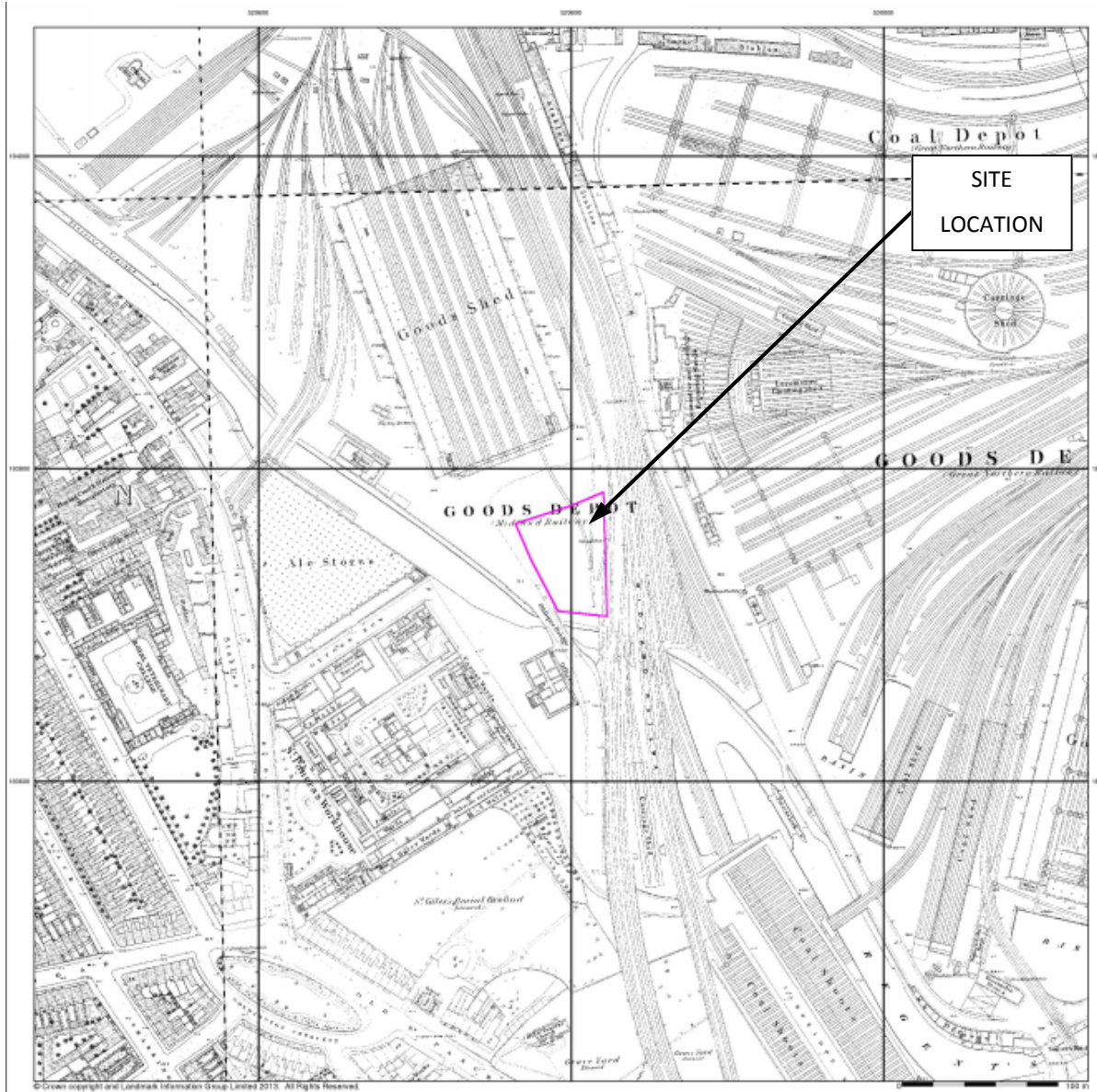


ARUP

102 CAMLEY STREET
EXTRACT FROM 1851 LONDON
MAP

234937-00

FIGURE 8

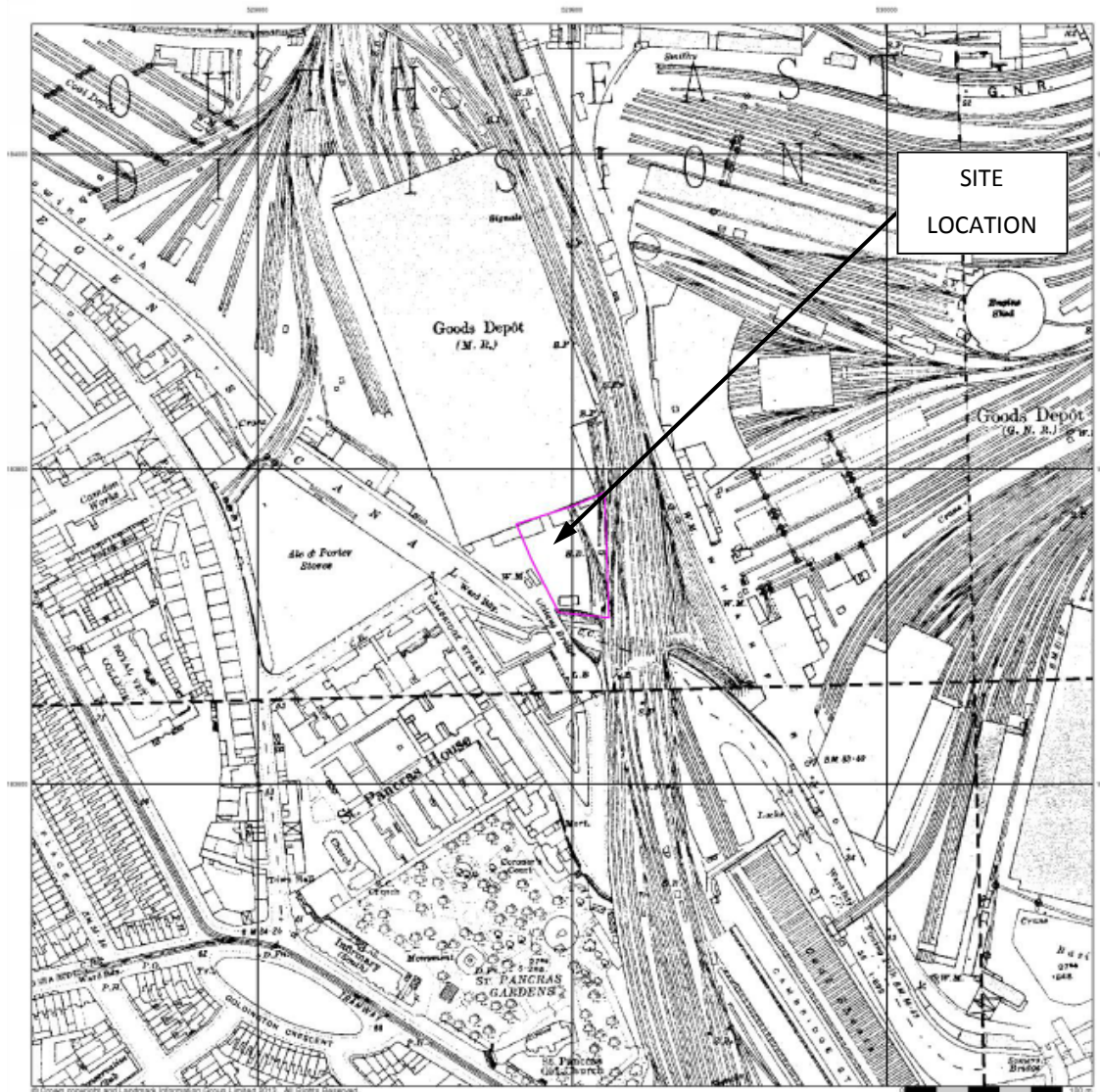


ARUP

102 CAMLEY STREET
EXTRACT FROM 1873-1874
LONDON MAP

234937-00

FIGURE 9




ARUP

102 CAMLEY STREET

EXTRACT FROM 1916 LONDON
MAP

234937-00

FIGURE 11



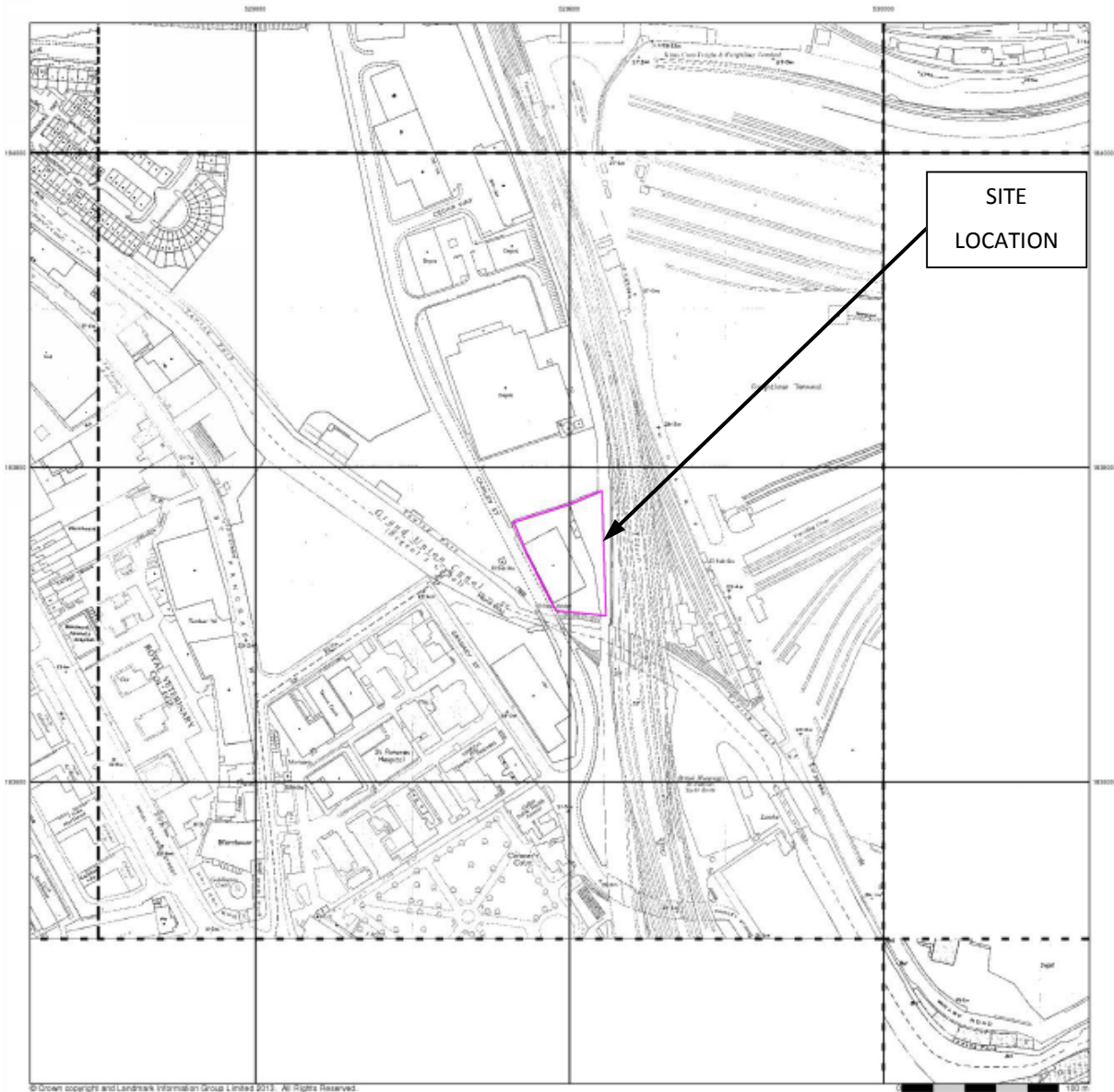
ARUP

102 CAMLEY STREET

AERIAL PHOTOGRAPH FROM 1946

234937-00

FIGURE 12

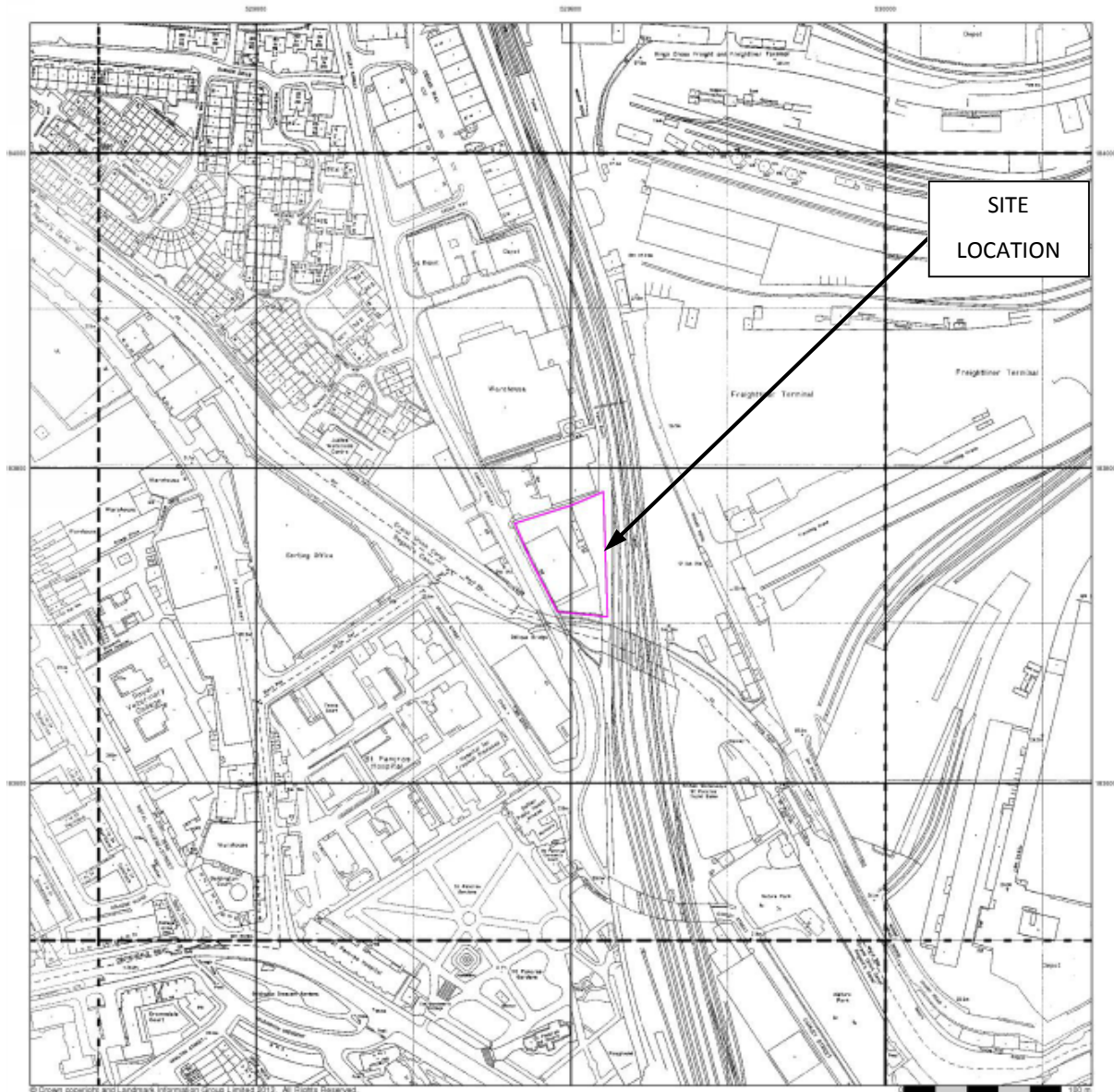


ARUP

**102 CAMLEY STREET
EXTRACT FROM 1980-1988
ORDNANCE SURVEY SIM CARD**

234937-00

FIGURE 13



ARUP

102 CAMLEY STREET
EXTRACT FROM 1992-1994
ORDNANCE SURVEY MAP

234937-00

FIGURE 14



ARUP

102 CAMLEY STREET
 PHOTOGRAPHS OF THE BRIDGE
 RETAINING WALL AT 102 CAMLEY STREET

234937-00

FIGURE 15



ARUP

102 CAMLEY STREET

PHOTOGRAPHS OF THE RETAINING WALL
AT 102 CAMLEY STREET

234937-00

FIGURE 16



ARUP

102 CAMLEY STREET

**PHOTOGRAPH OF THE RETAINING WALL
AT 103 CAMLEY STREET**

234937-00

FIGURE 17