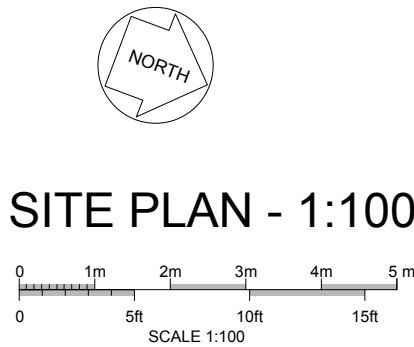
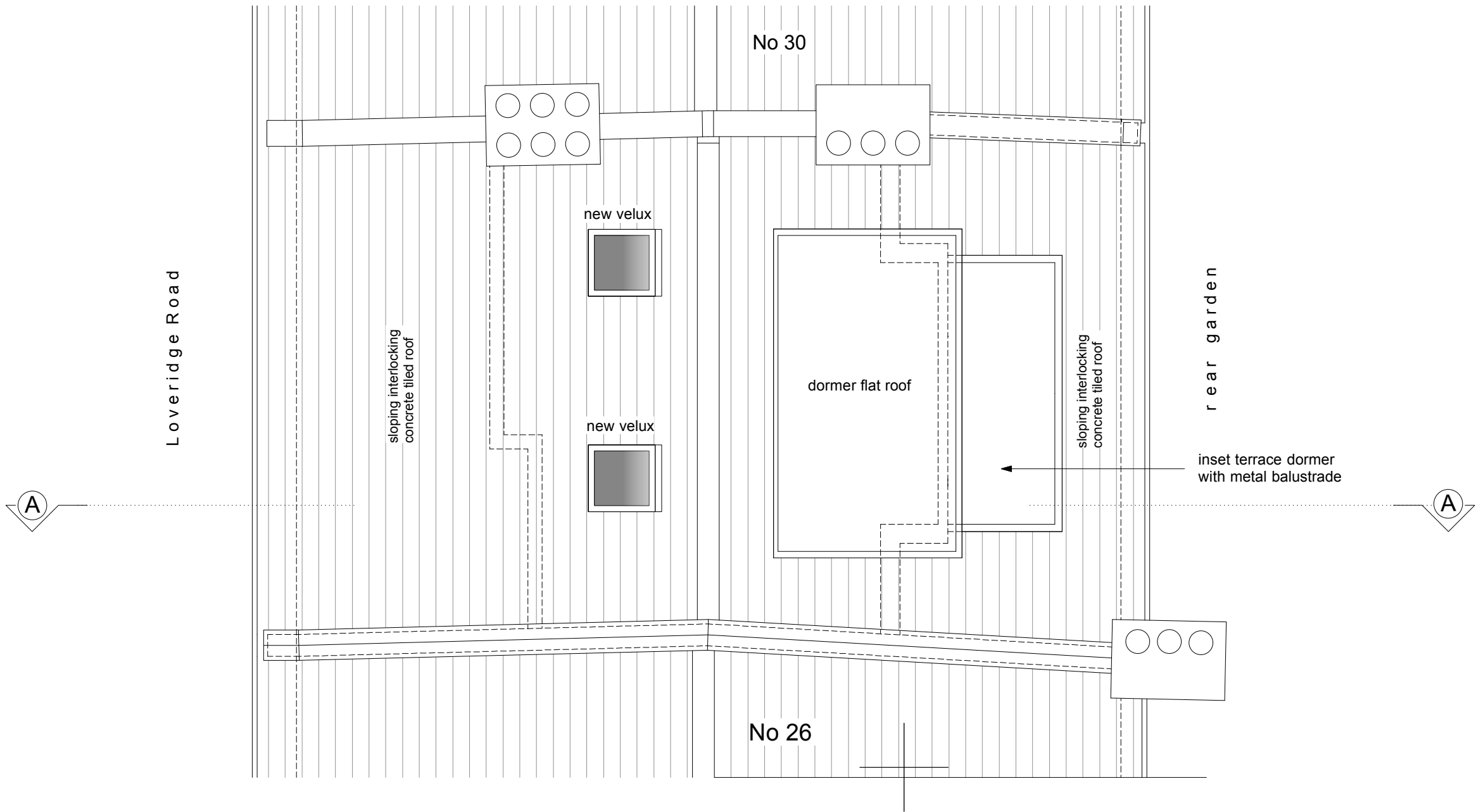
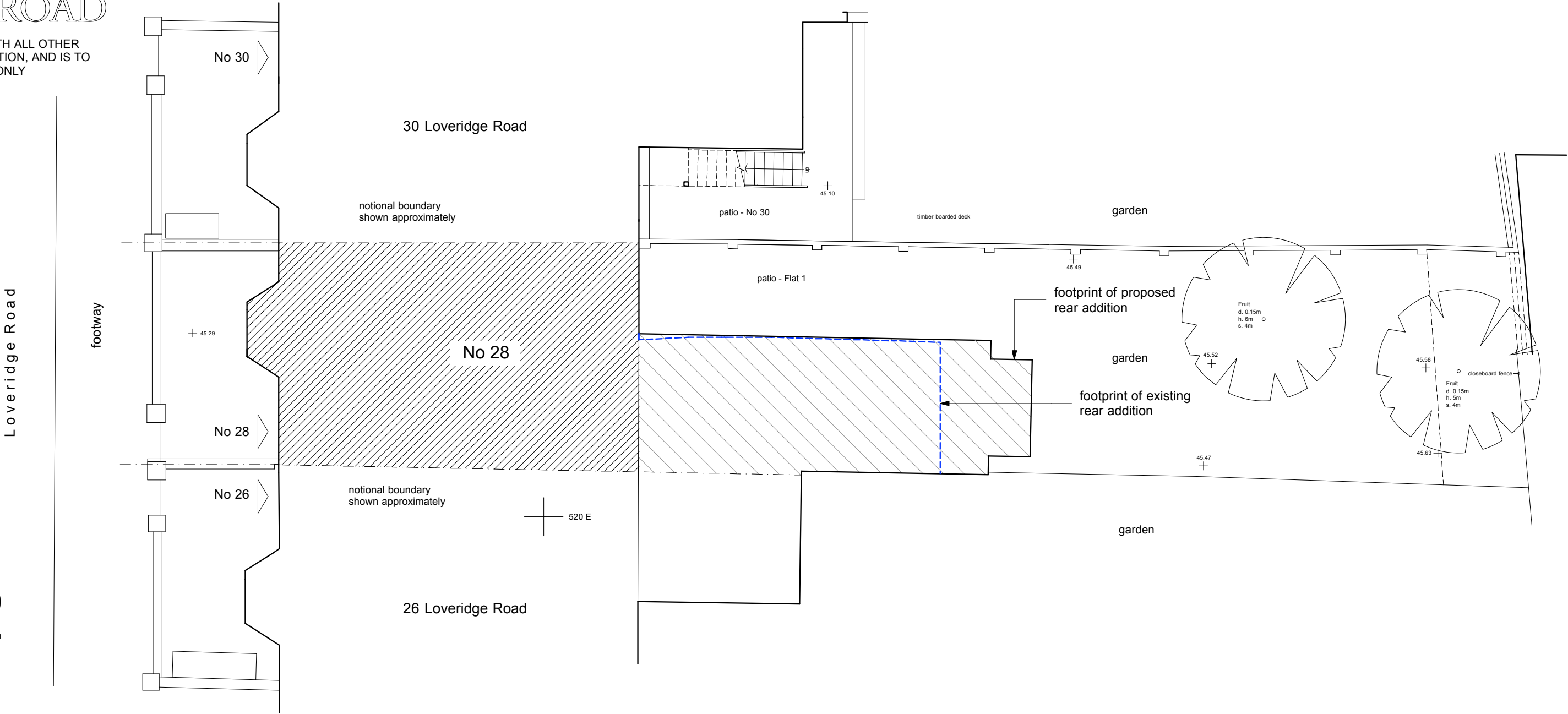


28 LOVERIDGE ROAD

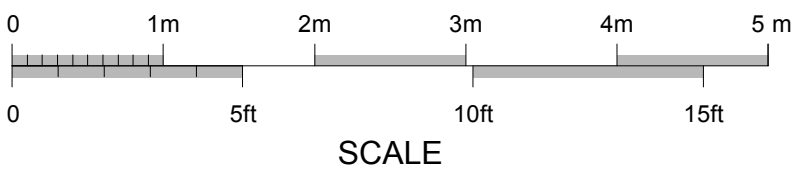
THIS DRAWING IS TO BE READ IN CONJUNCTION WITH ALL OTHER PLANNING APPLICATION DRAWINGS & DOCUMENTATION, AND IS TO BE USED FOR PLANNING APPLICATION PURPOSES ONLY



SITE PLAN - 1:100



MAIN ROOF PLAN - PROPOSED



A2-size drawing  
1:50 scale



LOCATION PLAN 1:1250



**Brod Wight**  
ARCHITECTS

TEL 020 7722 0810 FAX 020 7722 0939 E MAIL office@brodwight.co.uk WEB www.brodwight.co.uk  
75 Haverstock Hill London NW3 4SL

28 LOVERIDGE ROAD - LONDON NW6 - CONVERSION TO FLATS  
ROOF PLAN & SITE PLAN - LOCATION PLAN - PROPOSED **1035AP1-03**

Date July 2104 Scale 1:50 & 1:100(A2)This drawing is copyright Revisions